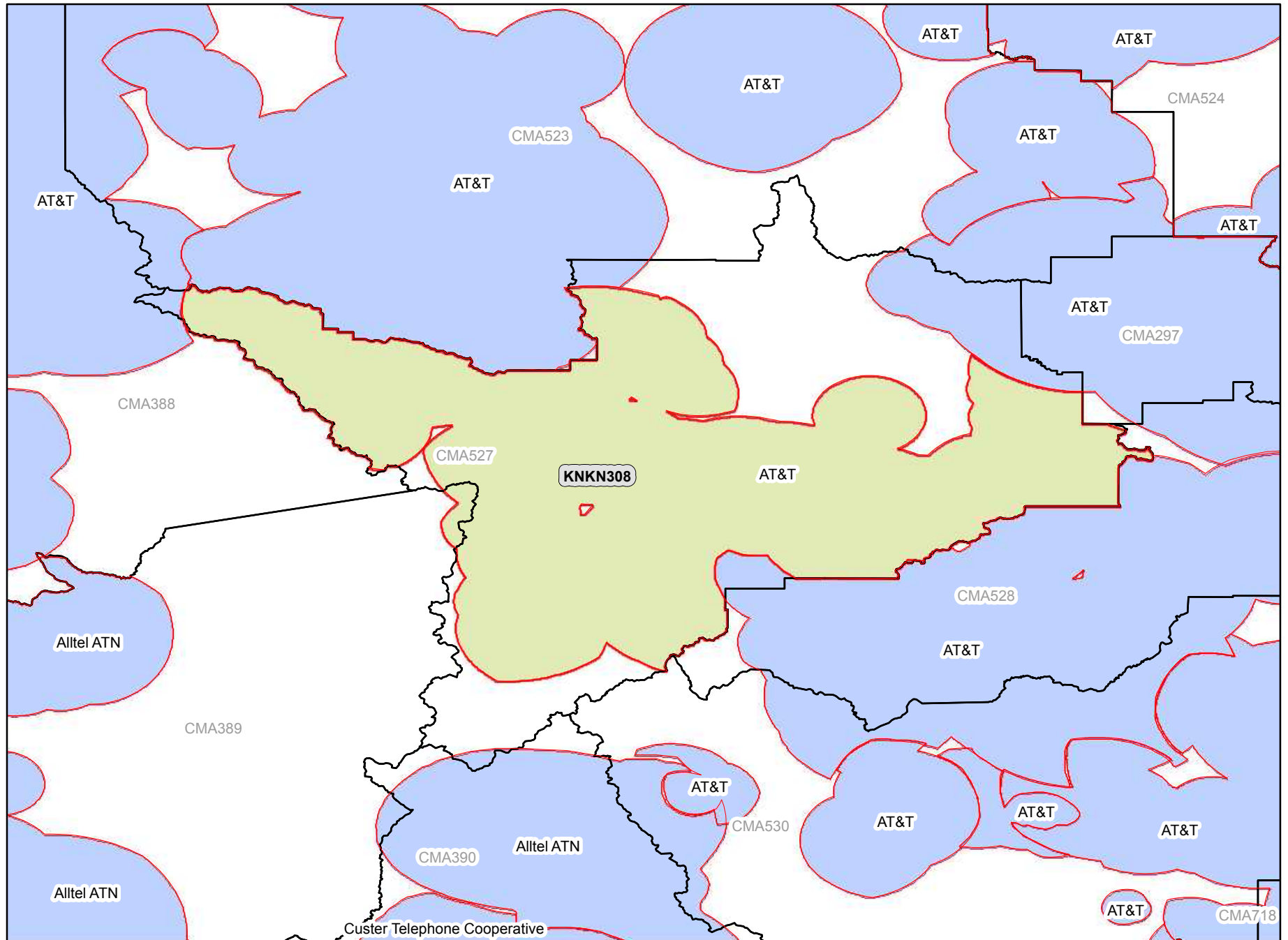




CMA527A

Montana 5 - Mineral



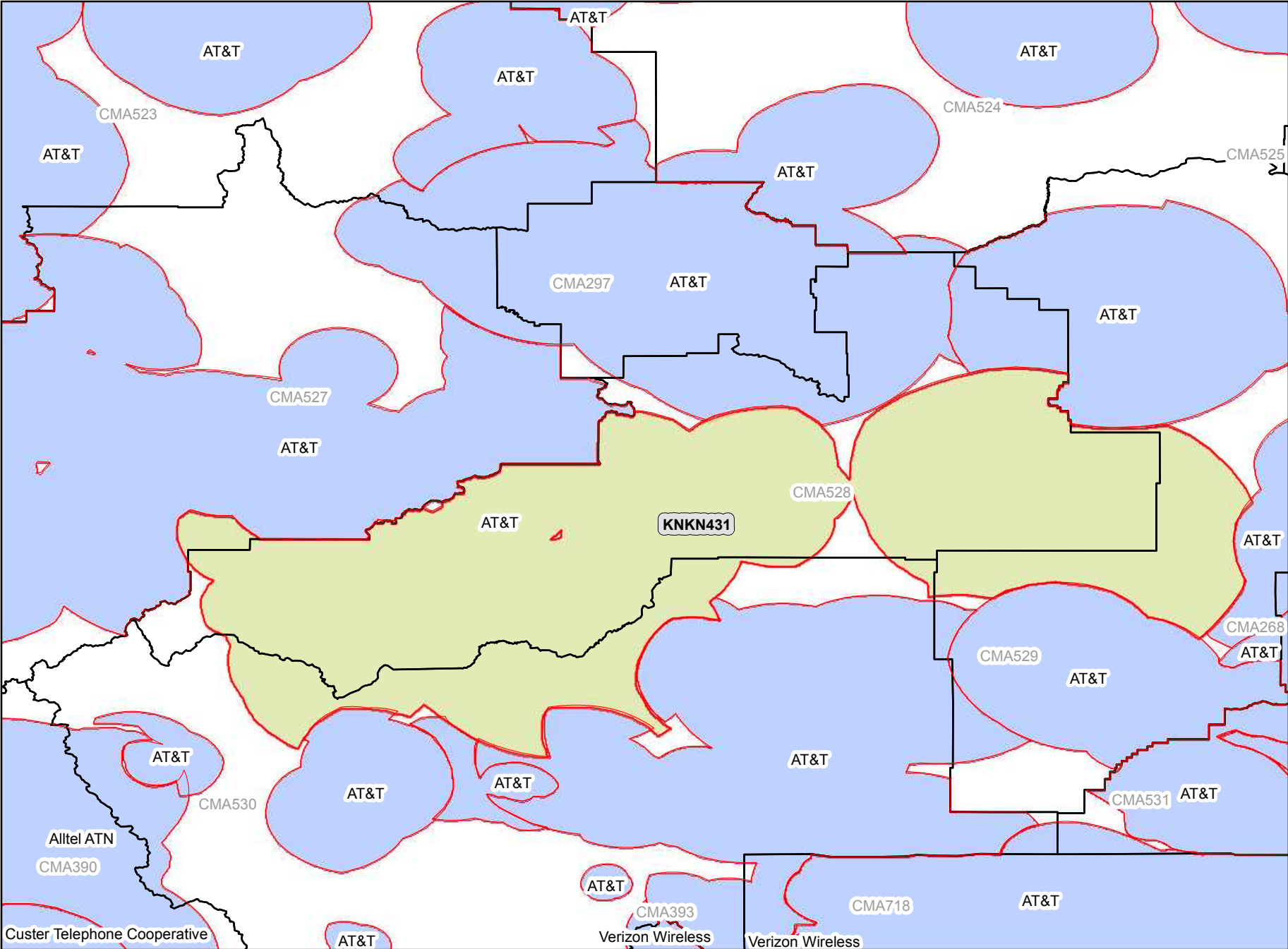
Legend

-  CMA Market Boundary
-  A Block CGSA
-  Adjacent A Block CGSA

Analysis as of 01/11/2012

CMA528A

Montana 6 - Deer Lodge

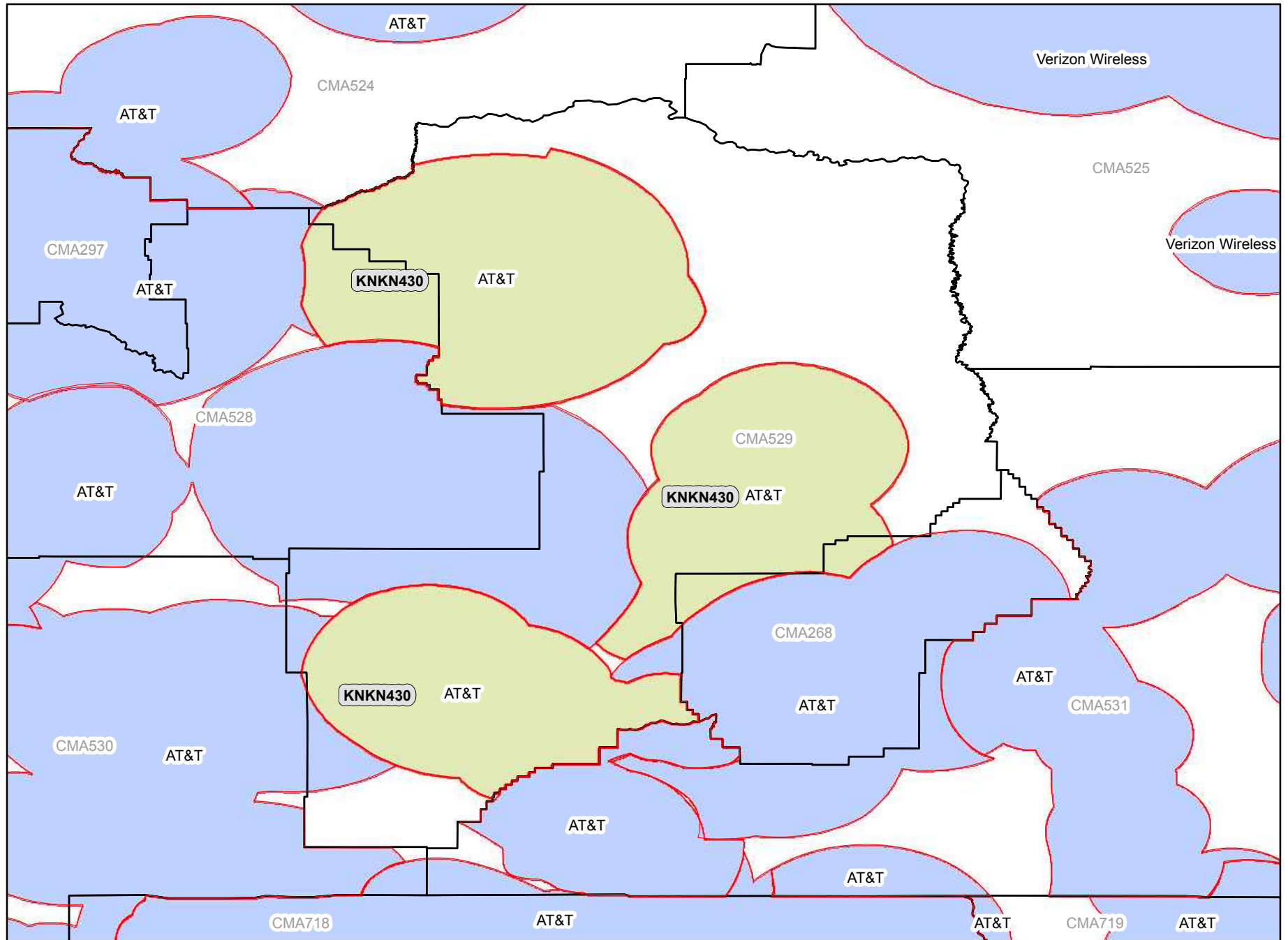


- Legend**
- CMA Market Boundary
 - A Block CGSA
 - Adjacent A Block CGSA

Analysis as of 01/11/2012

CMA529A

Montana 7 - Fergus



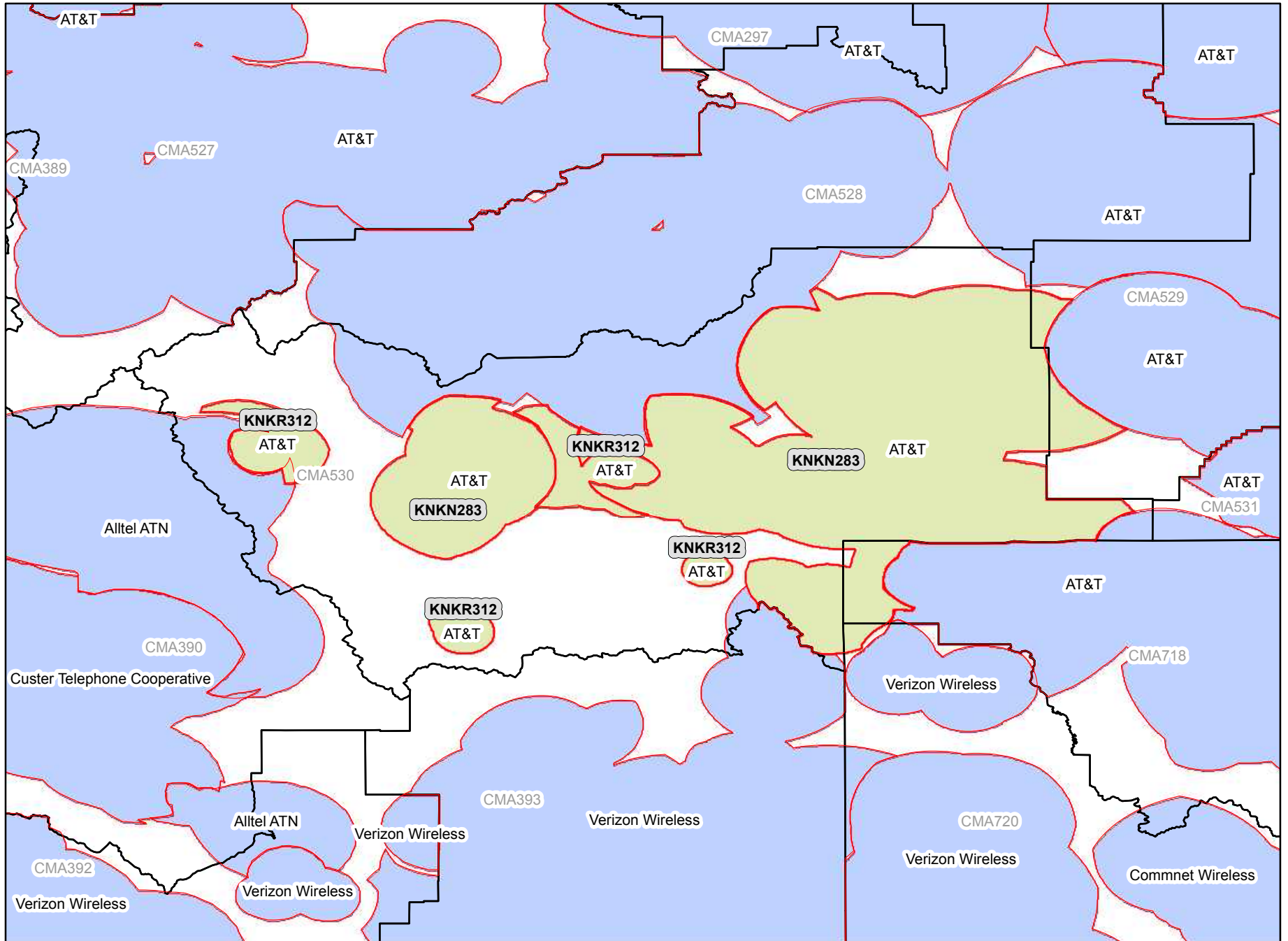
Legend

-  CMA Market Boundary
-  A Block CGSA
-  Adjacent A Block CGSA

Analysis as of 01/11/2012

CMA530A

Montana 8 - Beaverhead



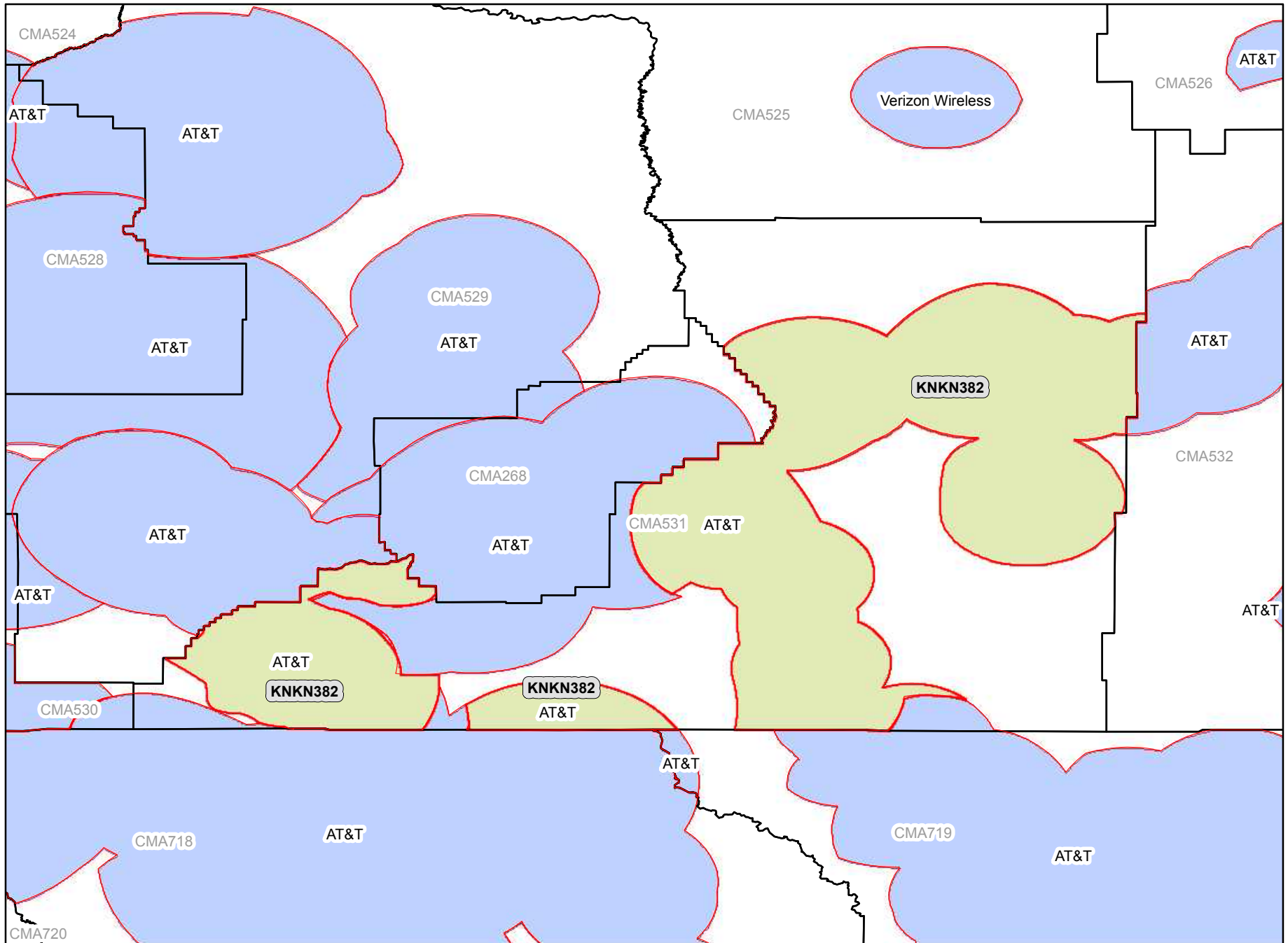
Legend

- CMA Market Boundary
- A Block CGSA
- Adjacent A Block CGSA

Analysis as of 01/11/2012

CMA531A

Montana 9 - Carbon



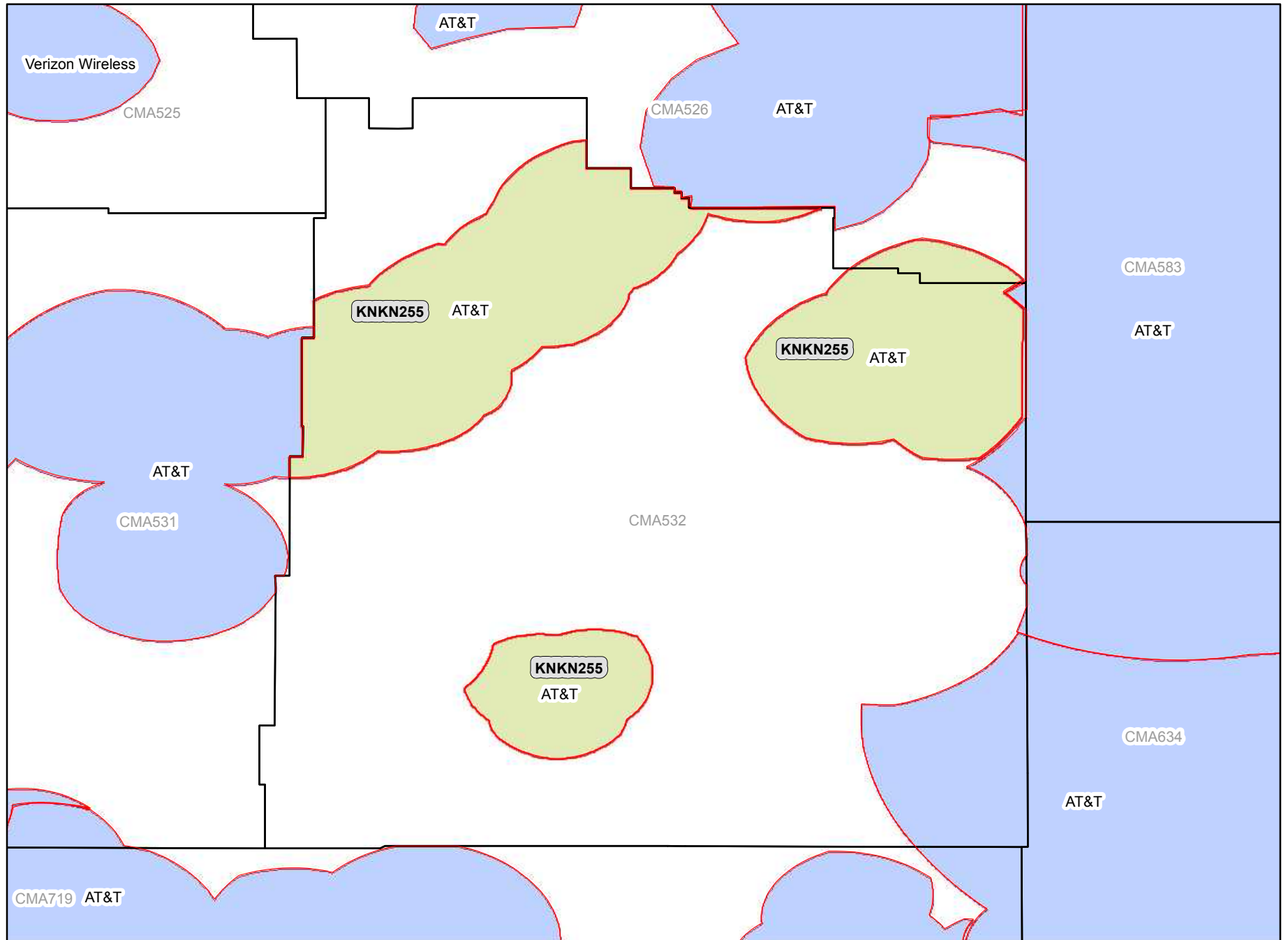
Legend

-  CMA Market Boundary
-  A Block CGSA
-  Adjacent A Block CGSA

Analysis as of 01/11/2012

CMA532A

Montana 10 - Prairie



Legend

-  CMA Market Boundary
-  A Block CGSA
-  Adjacent A Block CGSA

Analysis as of 01/11/2012

CMA533A

Nebraska 1 - Sioux

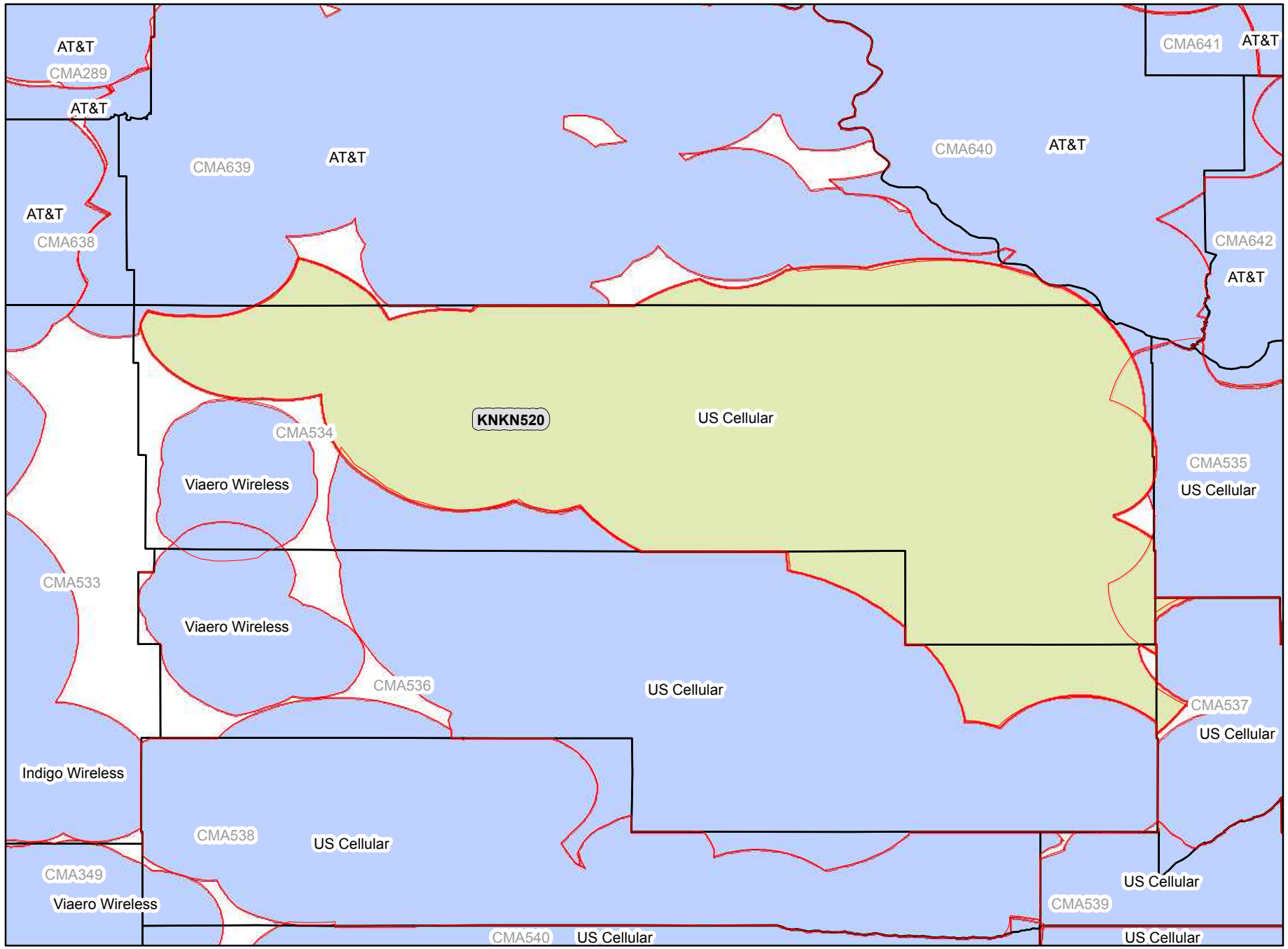


Legend

- CMA Market Boundary
- A Block CGSA
- Adjacent A Block CGSA

CMA534A

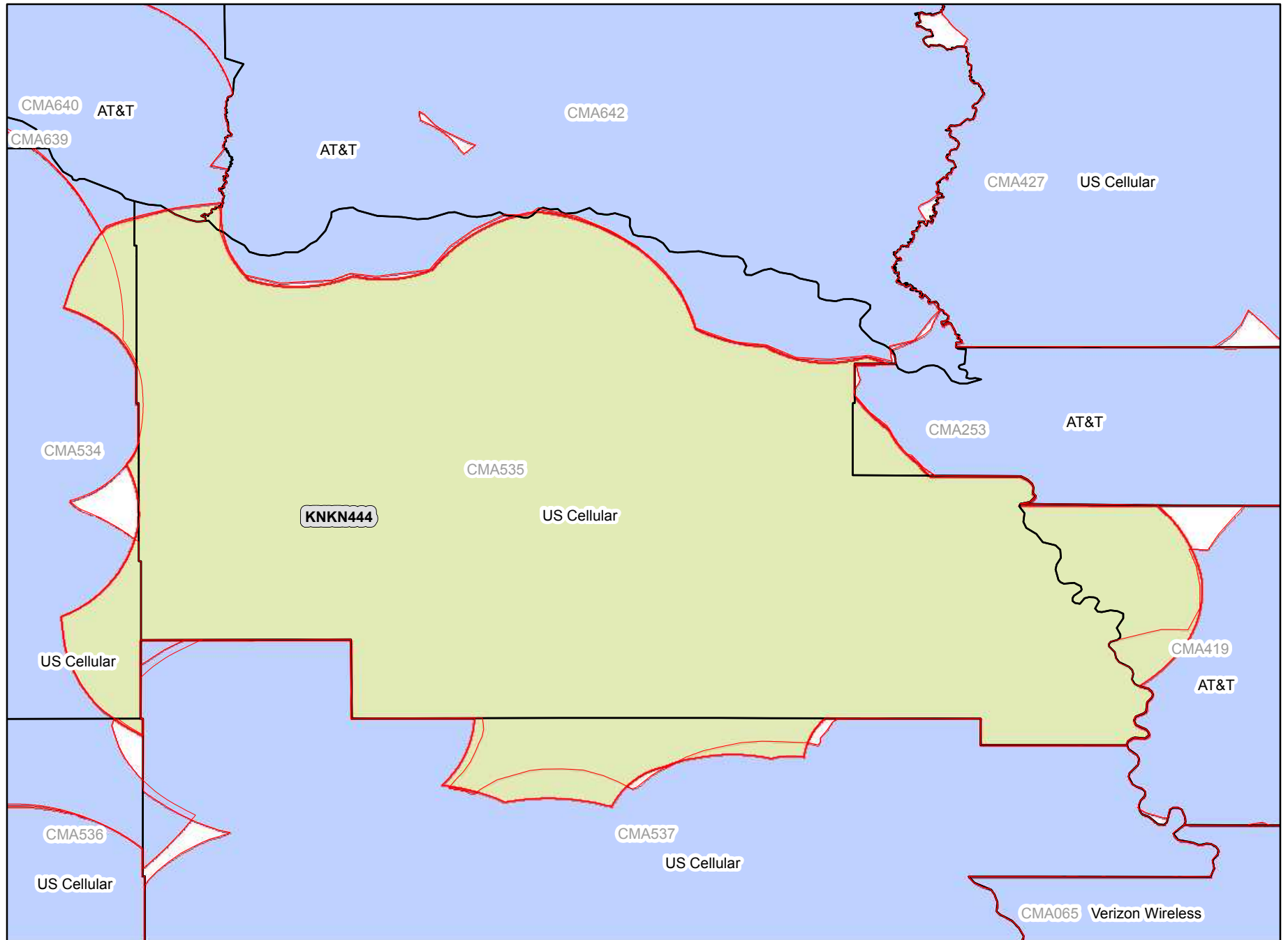
Nebraska 2 - Cherry



- Legend**
- CMA Market Boundary
 - A Block CGSA
 - Adjacent A Block CGSA

Analysis as of 01/11/2012

CMA535A Nebraska 3 - Knox



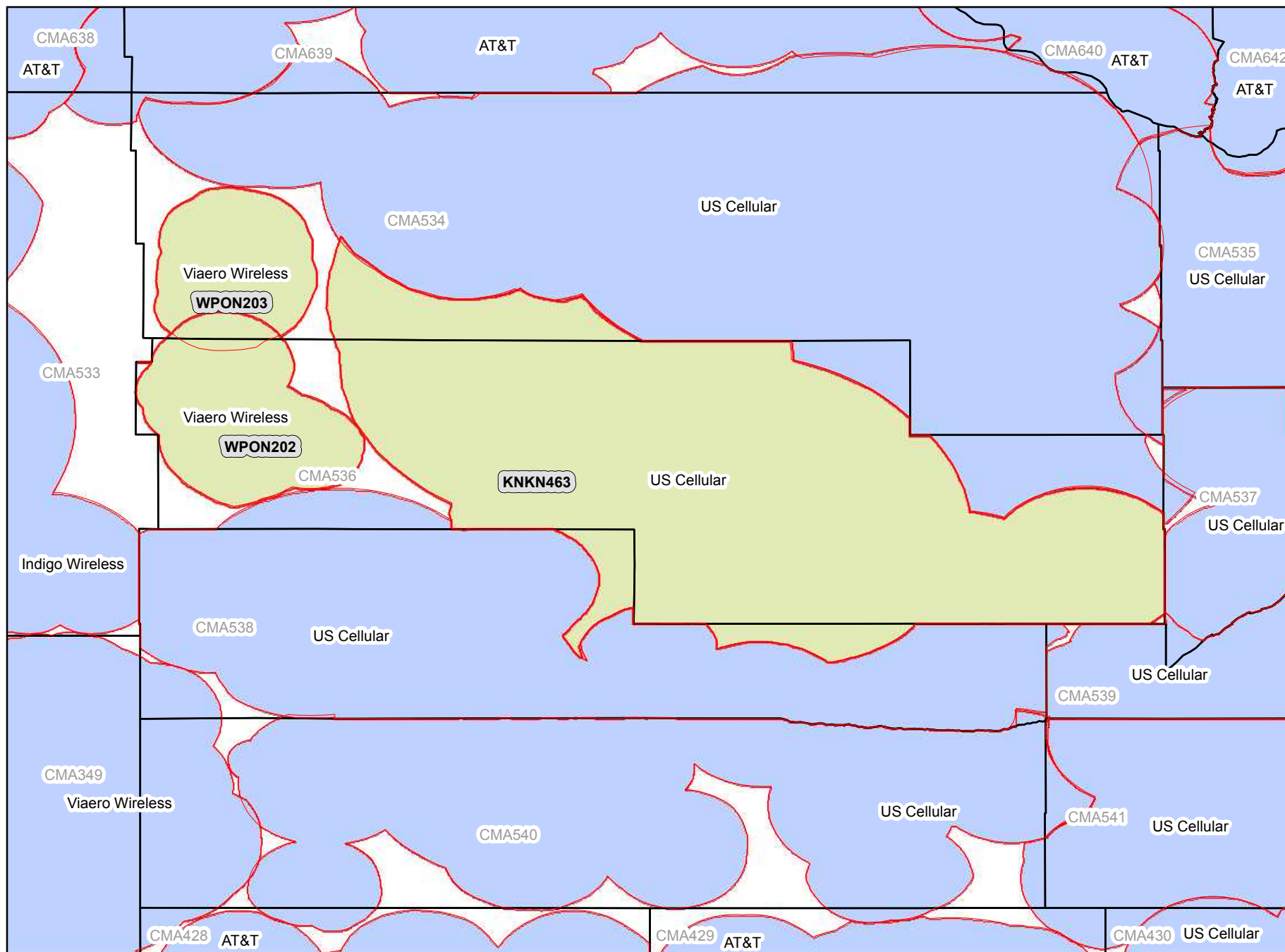
Legend

-  CMA Market Boundary
-  A Block CGSA
-  Adjacent A Block CGSA

Analysis as of 01/11/2012

CMA536A

Nebraska 4 - Grant



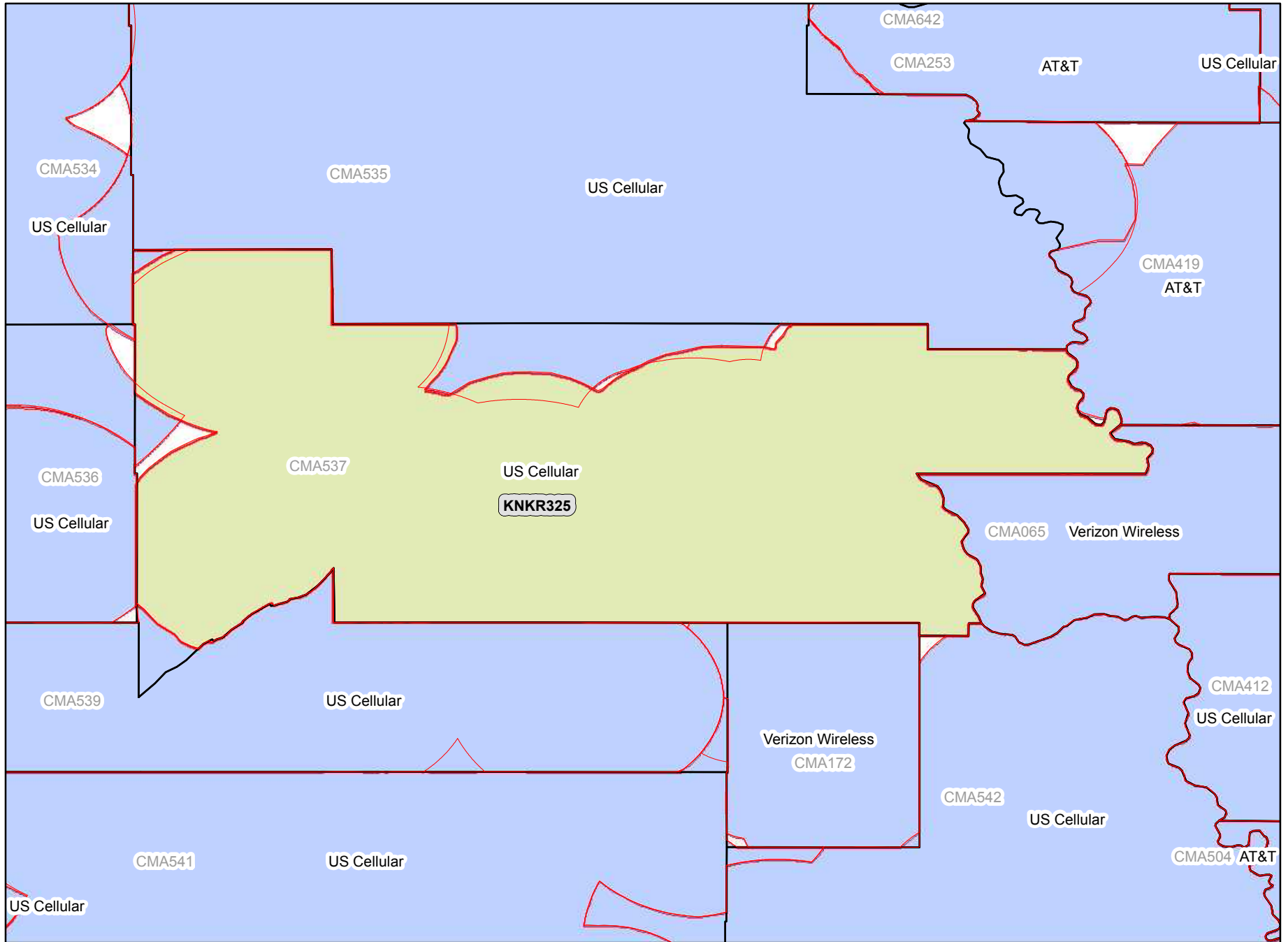
Legend

- CMA Market Boundary
- A Block CGSA
- Adjacent A Block CGSA

Analysis as of 01/11/2012

CMA537A

Nebraska 5 - Boone

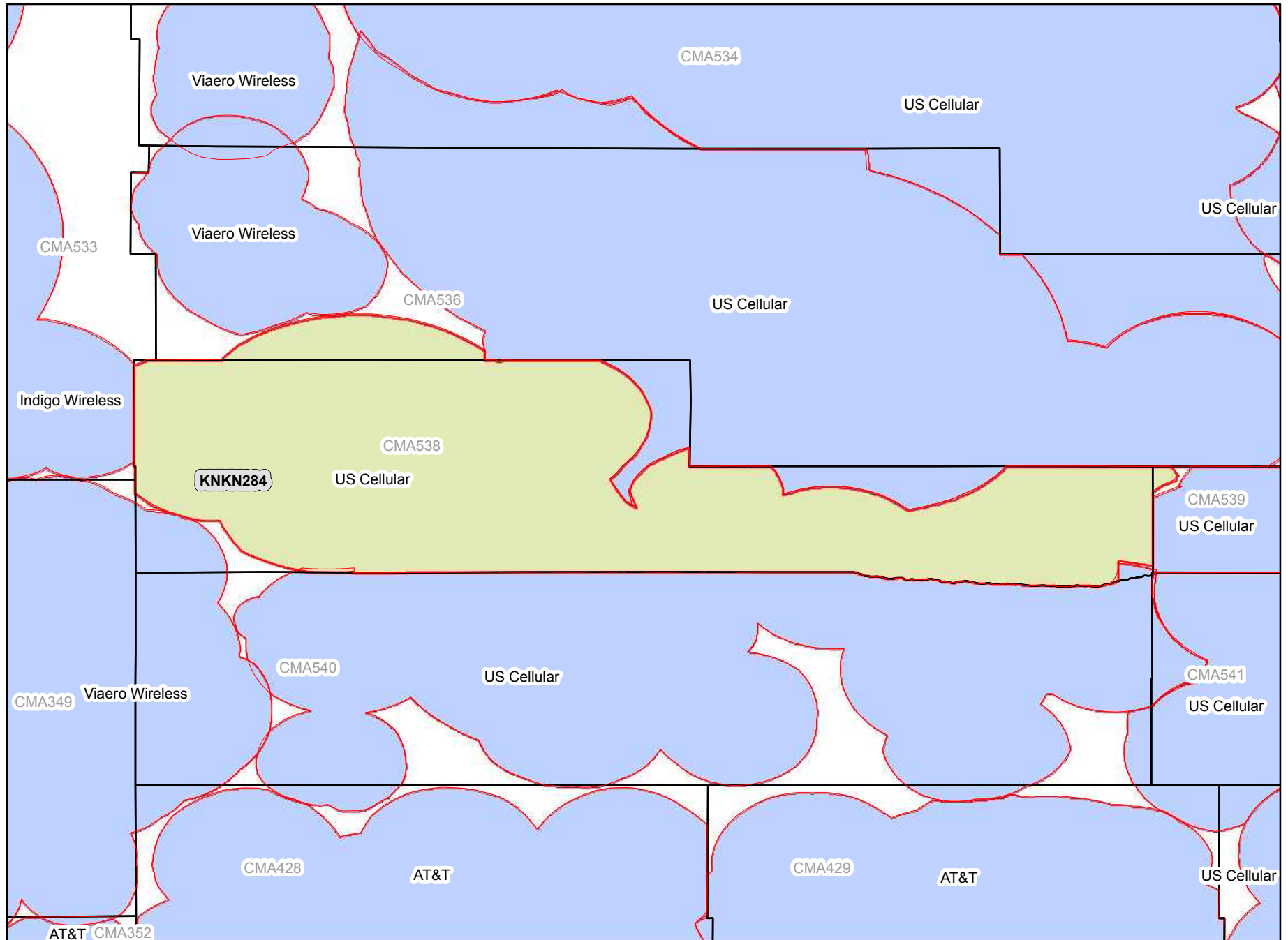


Legend

-  CMA Market Boundary
-  A Block CGSA
-  Adjacent A Block CGSA

Analysis as of 01/11/2012

CMA538A Nebraska 6 - Keith



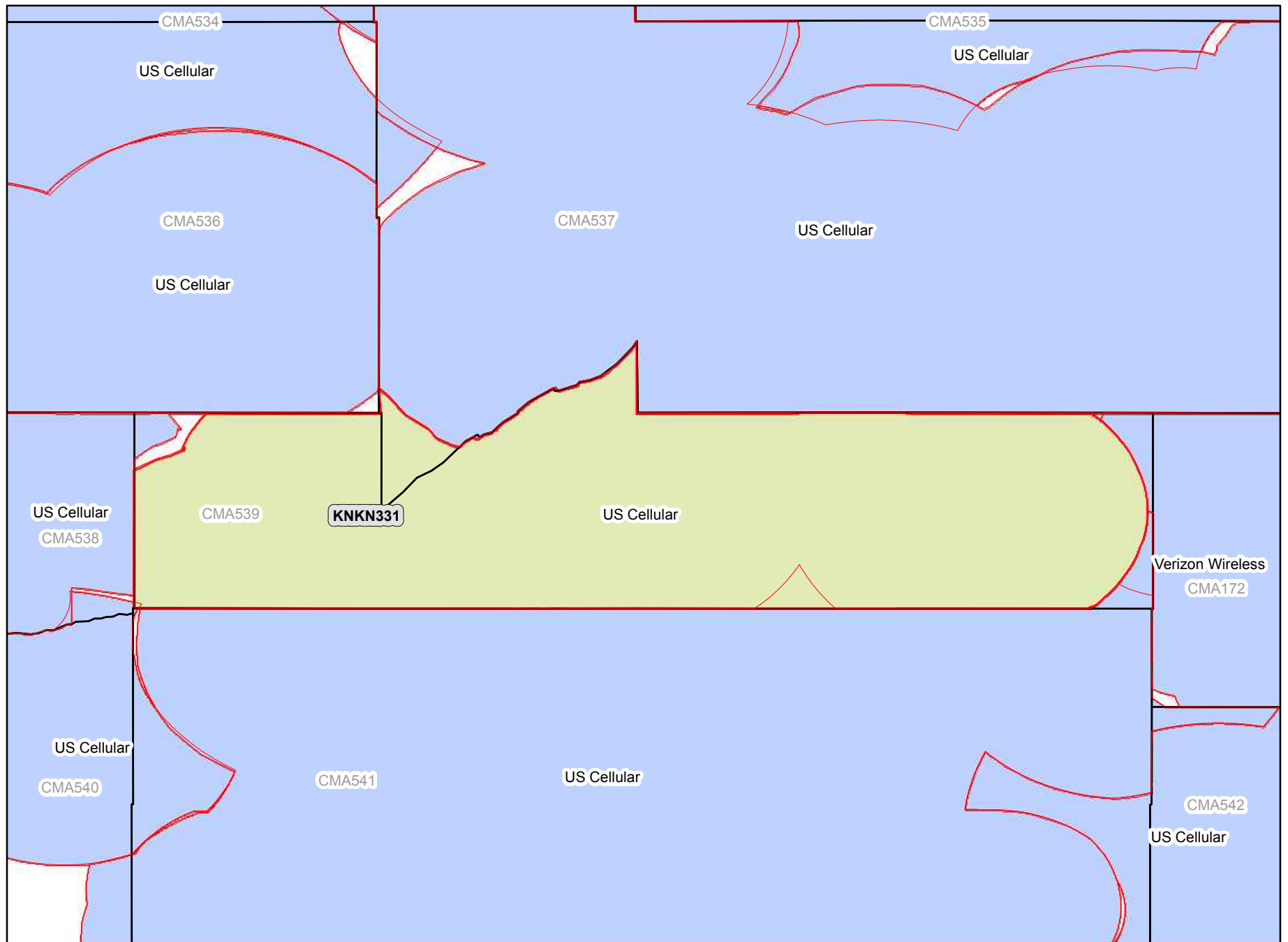
Legend

-  CMA Market Boundary
-  A Block CGSA
-  Adjacent A Block CGSA

Analysis as of 01/11/2012

CMA539A

Nebraska 7 - Hall

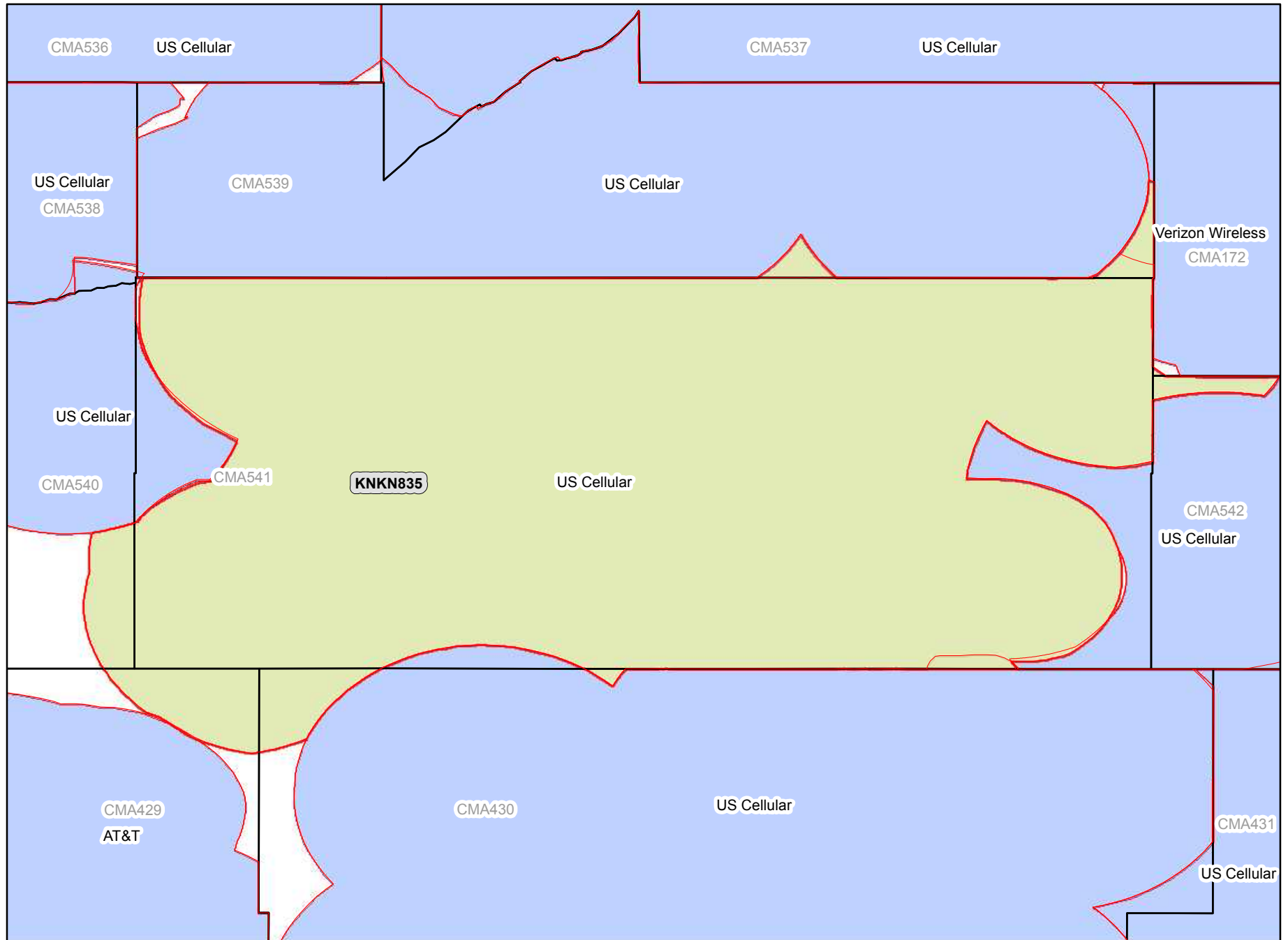


Legend

-  CMA Market Boundary
-  A Block CGSA
-  Adjacent A Block CGSA

Analysis as of 01/11/2012

CMA541A Nebraska 9 - Adams



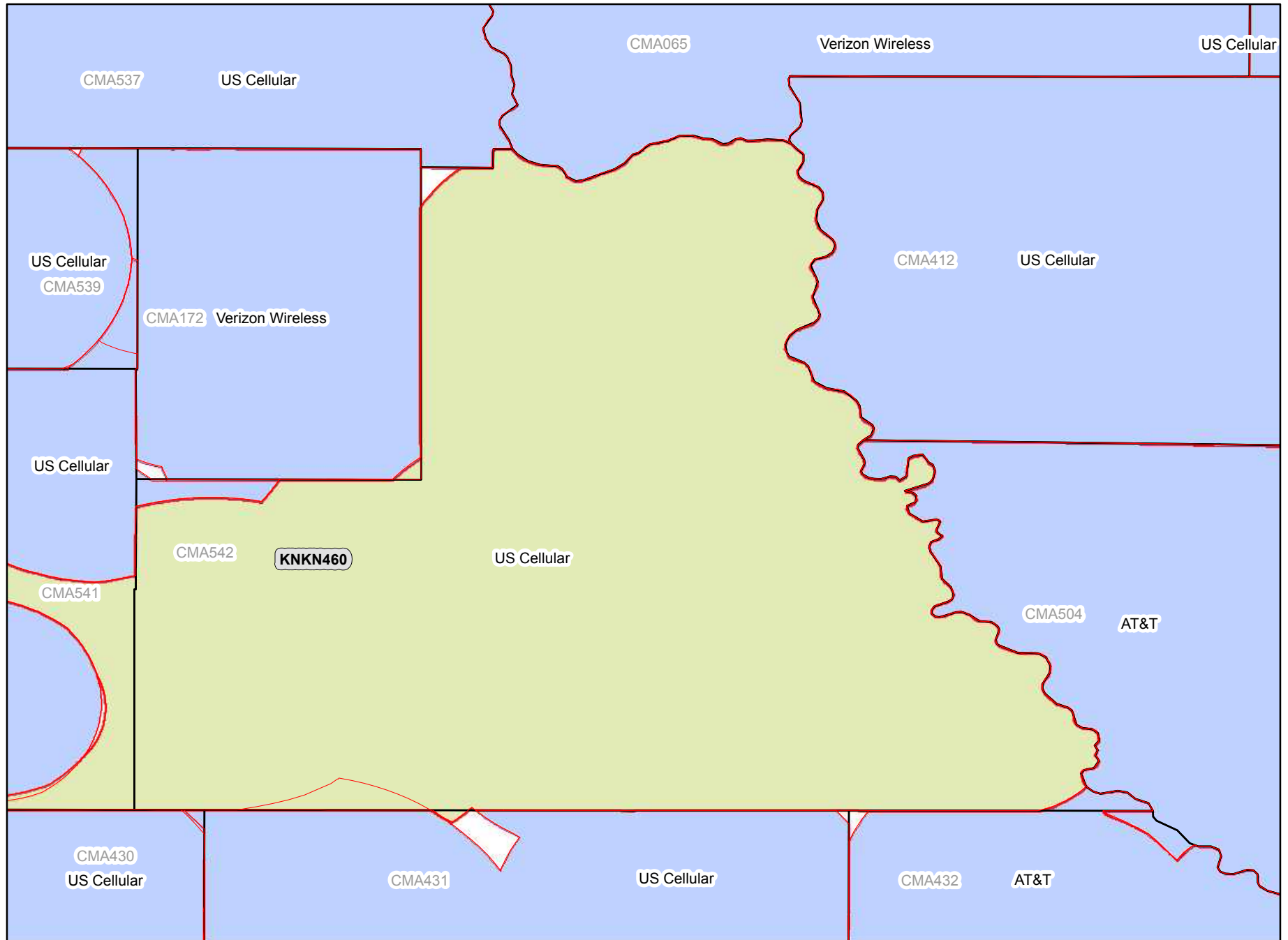
Legend

-  CMA Market Boundary
-  A Block CGSA
-  Adjacent A Block CGSA

Analysis as of 01/11/2012

CMA542A

Nebraska 10 - Cass



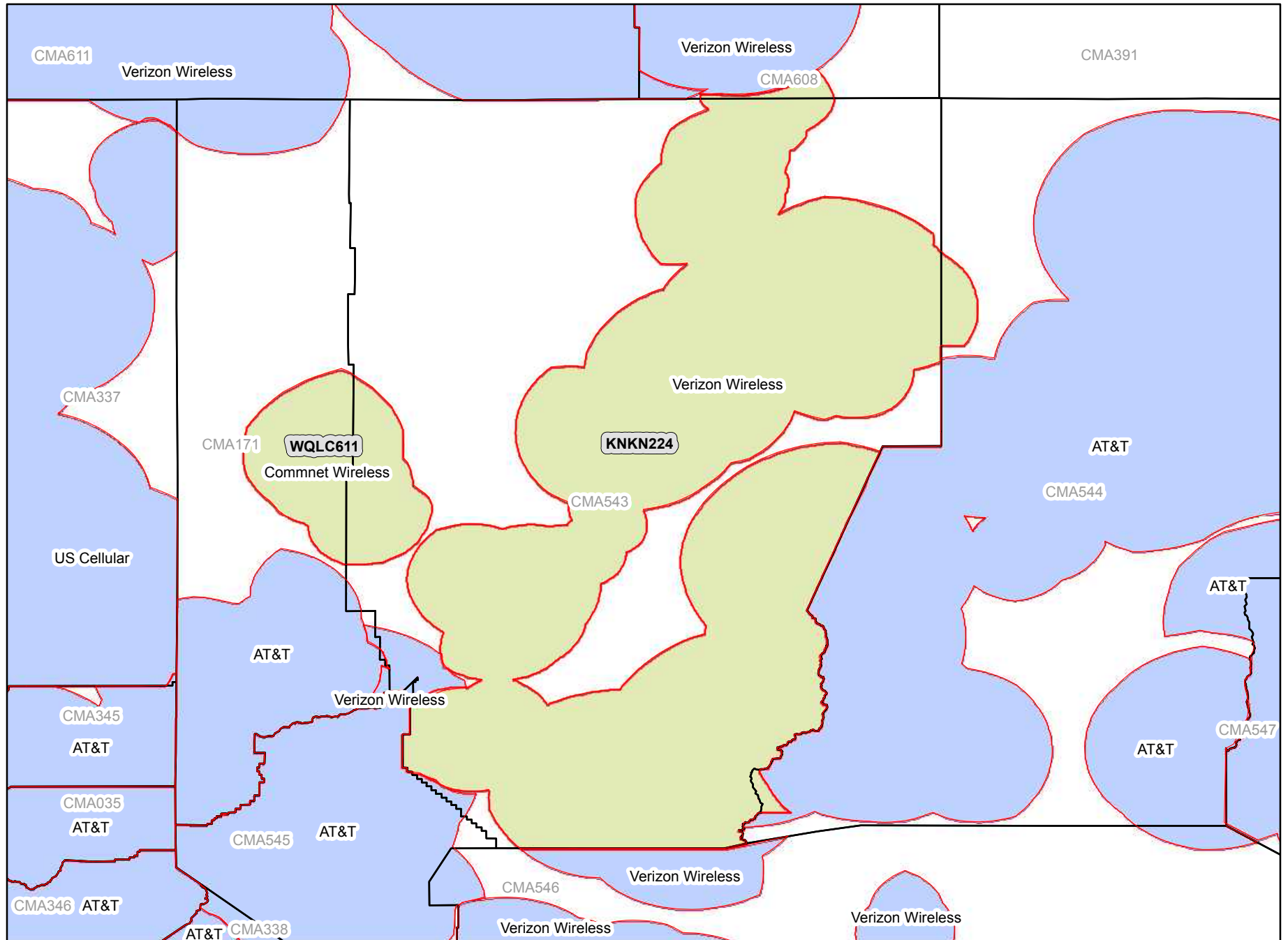
Legend

-  CMA Market Boundary
-  A Block CGSA
-  Adjacent A Block CGSA

Analysis as of 01/11/2012

CMA543A

Nevada 1 - Humboldt



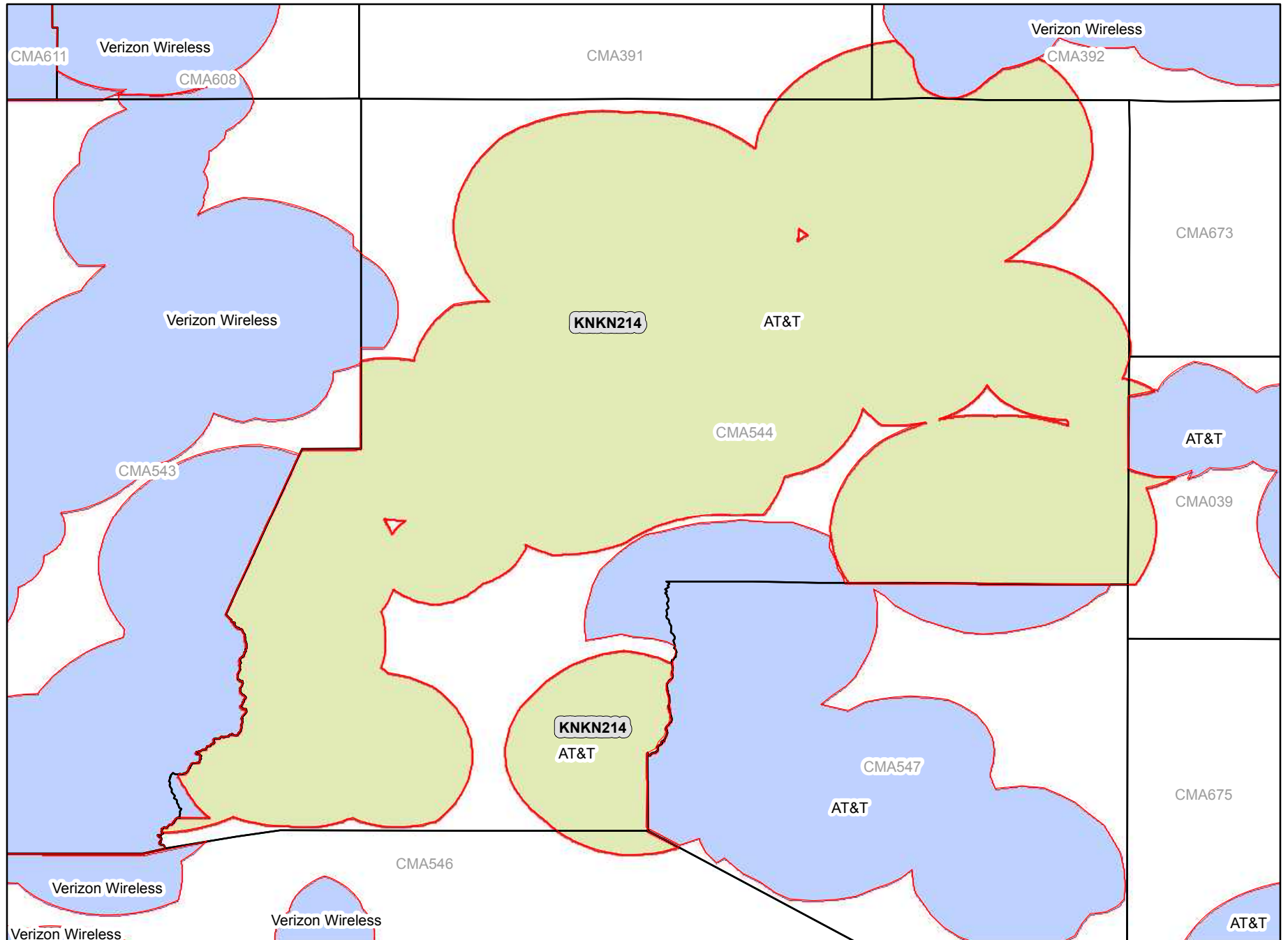
Legend

-  CMA Market Boundary
-  A Block CGSA
-  Adjacent A Block CGSA

Analysis as of 01/11/2012

CMA544A

Nevada 2 - Lander



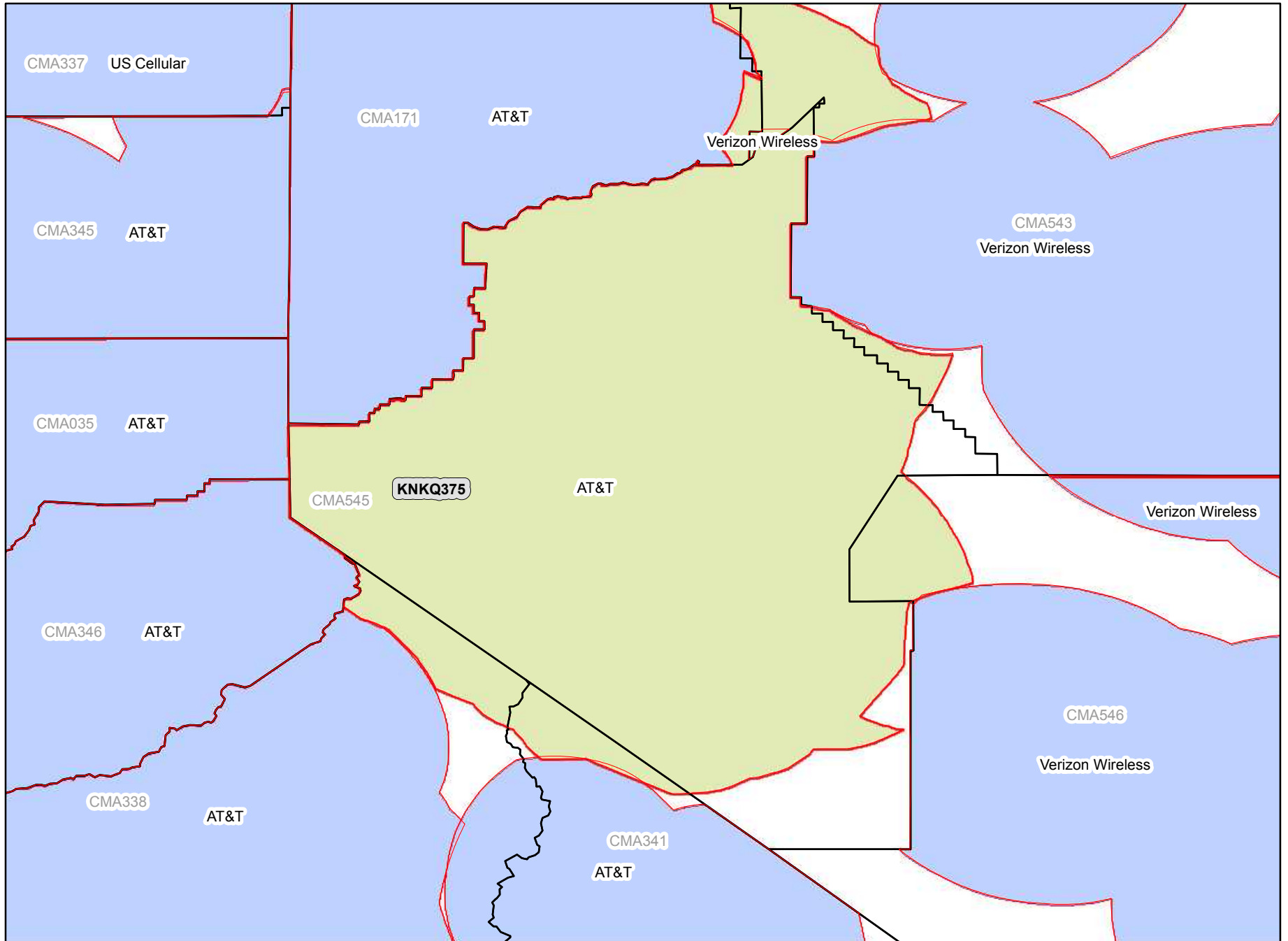
Legend

-  CMA Market Boundary
-  A Block CGSA
-  Adjacent A Block CGSA



Analysis as of 01/11/2012

CMA545A

Nevada 3 - Storey



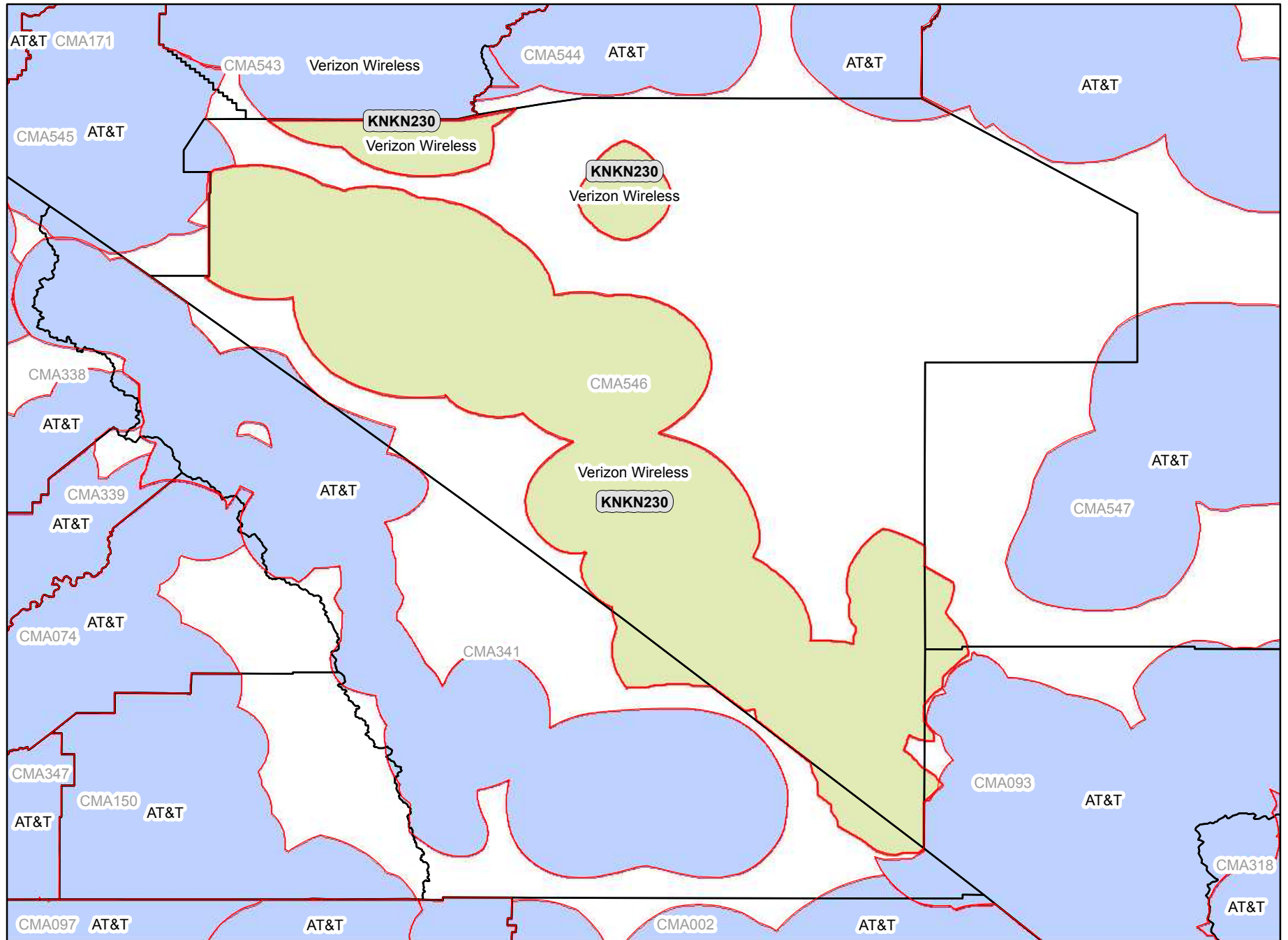
Legend

-  CMA Market Boundary
-  A Block CGSA
-  Adjacent A Block CGSA

Analysis as of 01/11/2012

CMA546A

Nevada 4 - Mineral



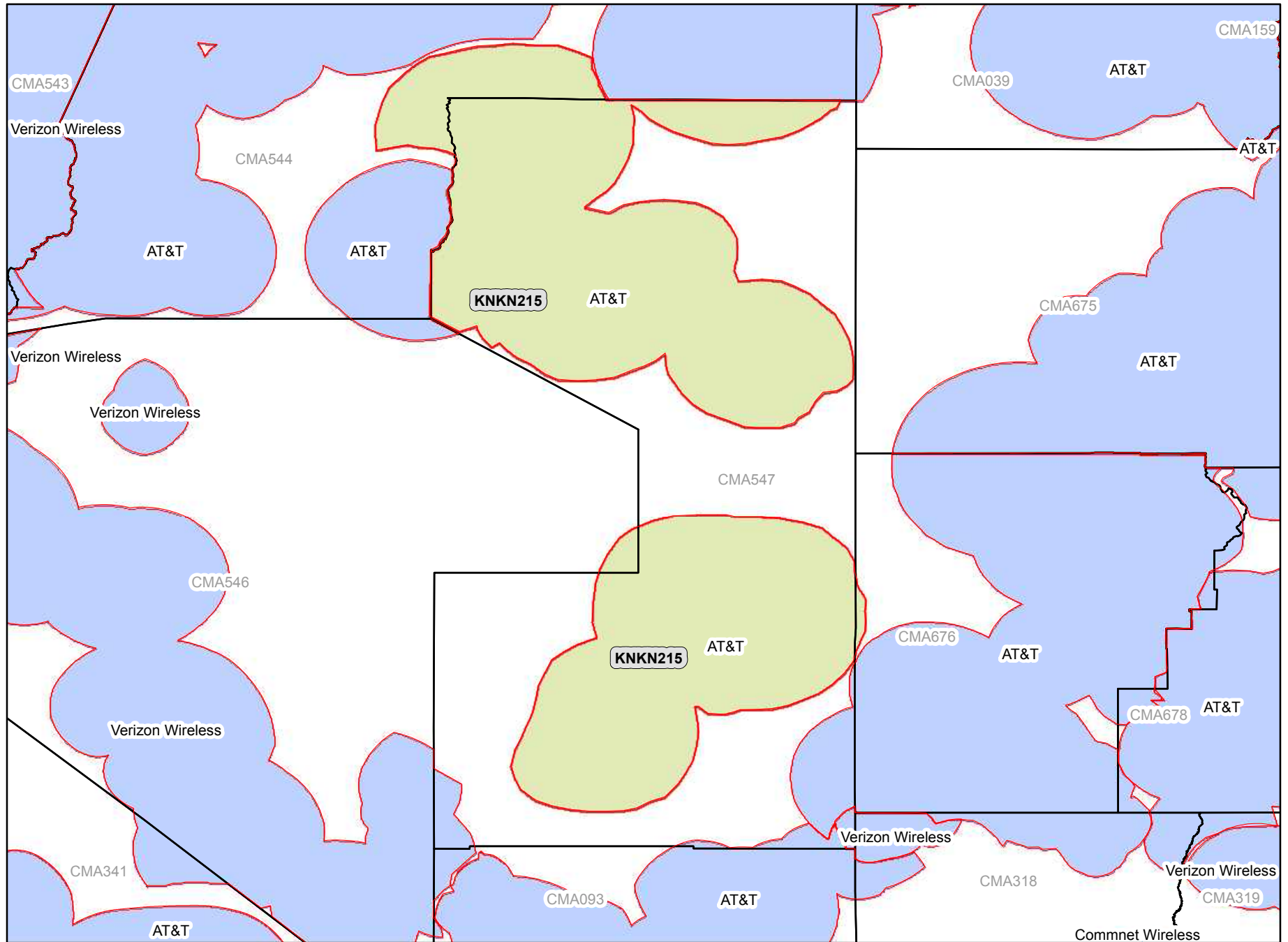
Legend

-  CMA Market Boundary
-  A Block CGSA
-  Adjacent A Block CGSA

Analysis as of 01/11/2012

CMA547A

Nevada 5 - White Pine



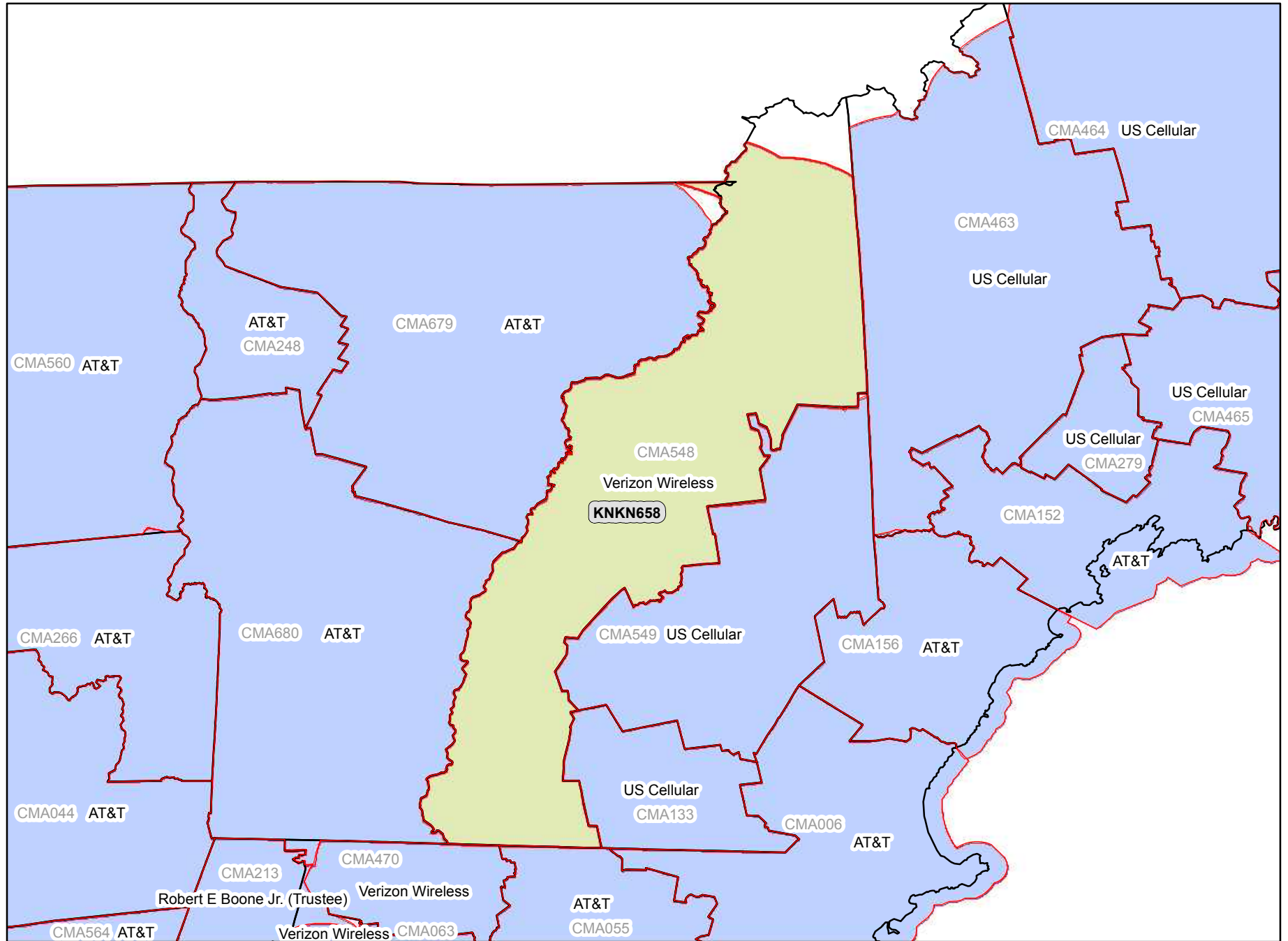
Legend

-  CMA Market Boundary
-  A Block CGSA
-  Adjacent A Block CGSA

Analysis as of 01/11/2012

CMA548A

New Hampshire 1 - Coos



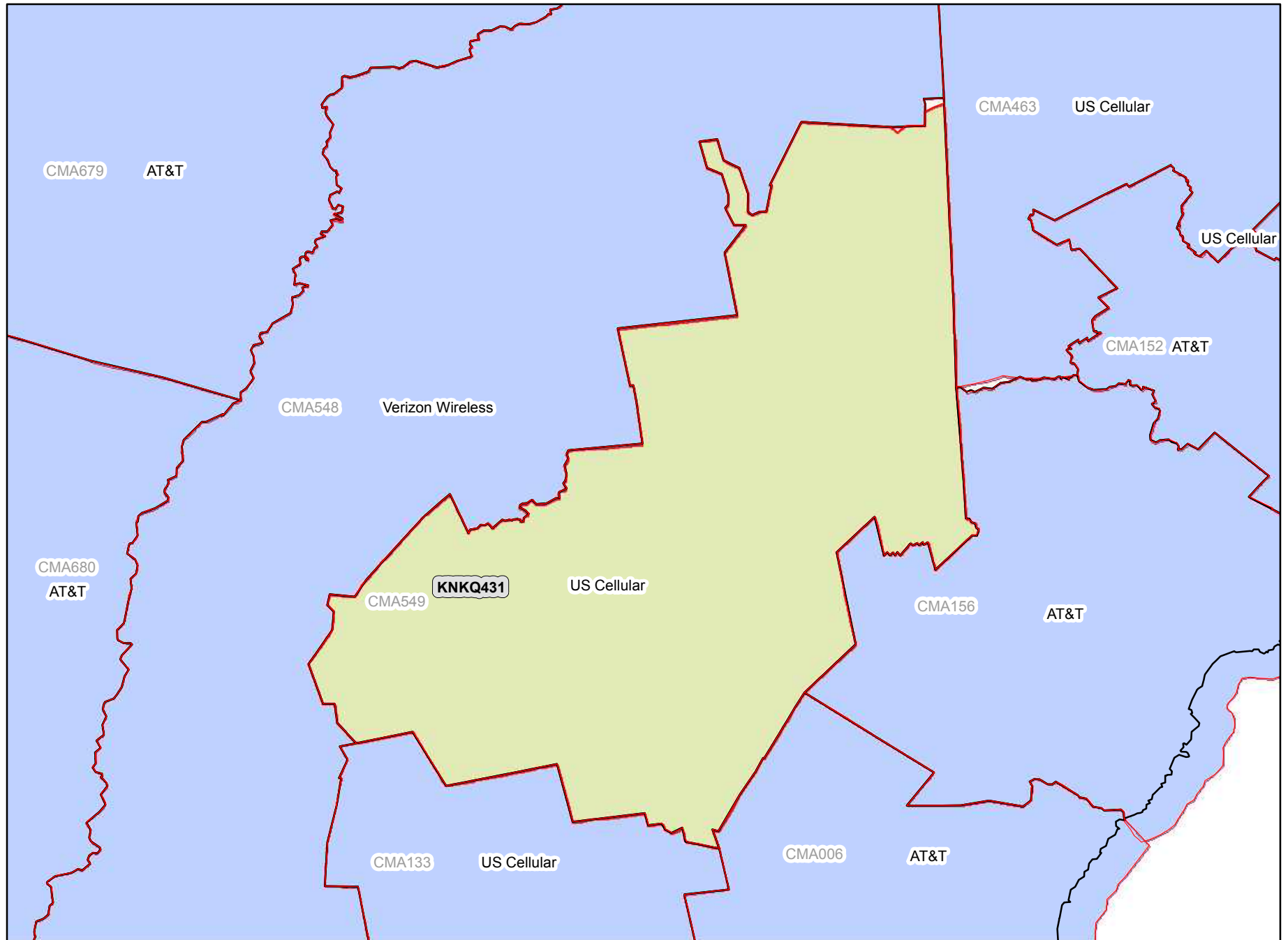
Legend

- CMA Market Boundary
- A Block CGSA
- Adjacent A Block CGSA

Analysis as of 01/11/2012

CMA549A

New Hampshire 2 - Carroll

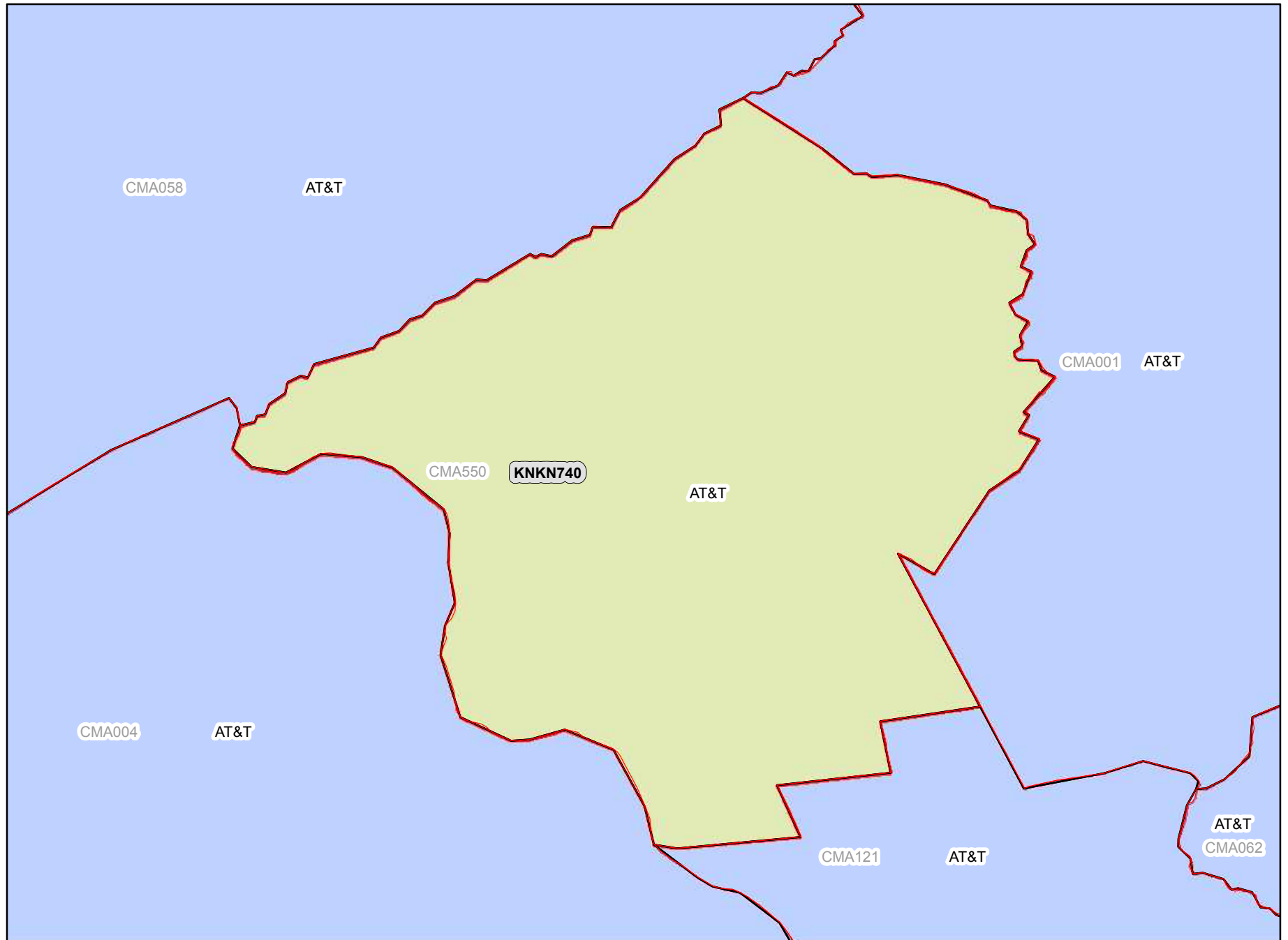


Legend



-  CMA Market Boundary
-  A Block CGSA
-  Adjacent A Block CGSA

Analysis as of 01/11/2012

CMA550A New Jersey 1 - Hunterdon

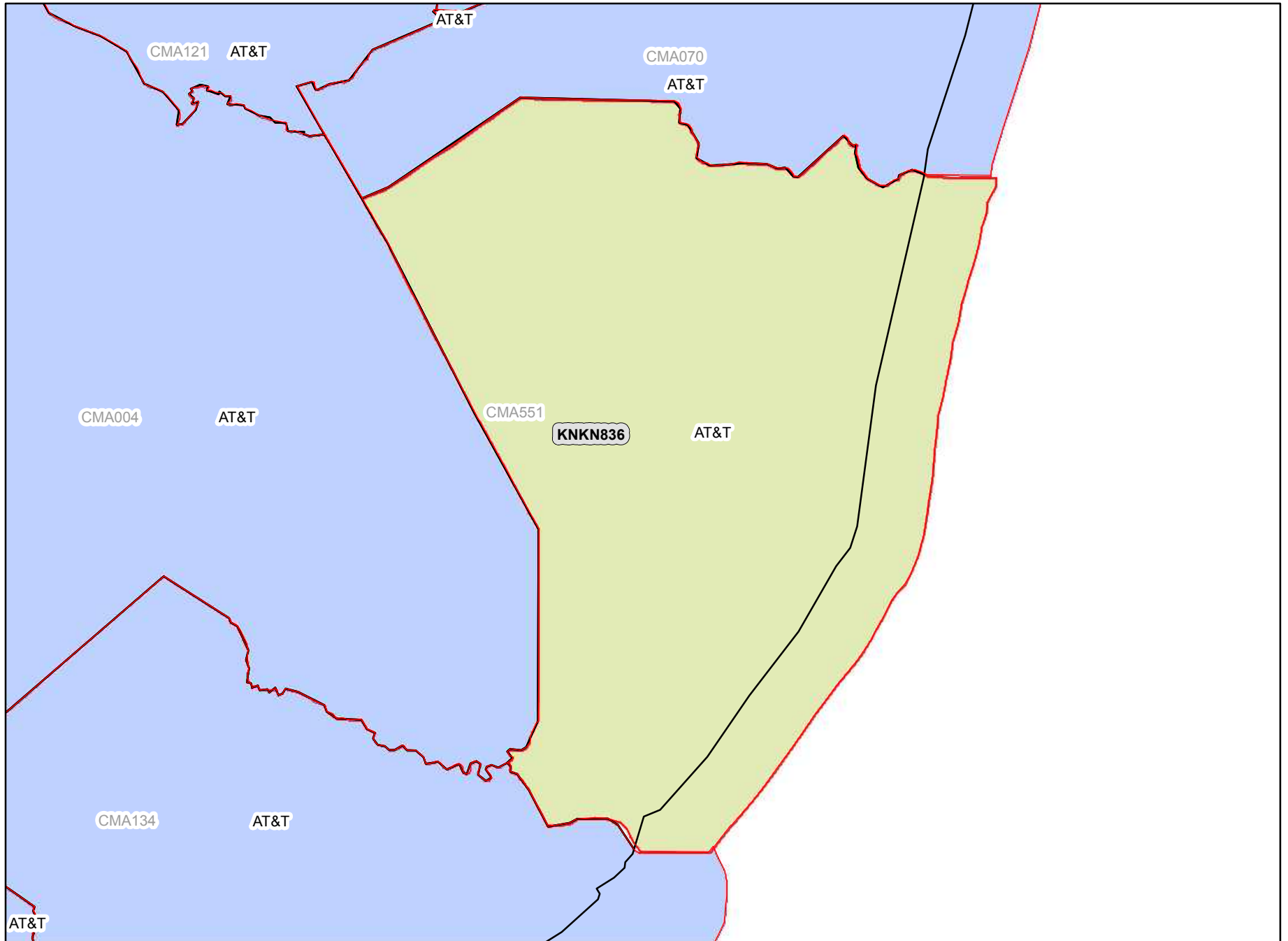


Legend



-  CMA Market Boundary
-  A Block CGSA
-  Adjacent A Block CGSA

Analysis as of 01/11/2012

CMA551A New Jersey 2 - Ocean

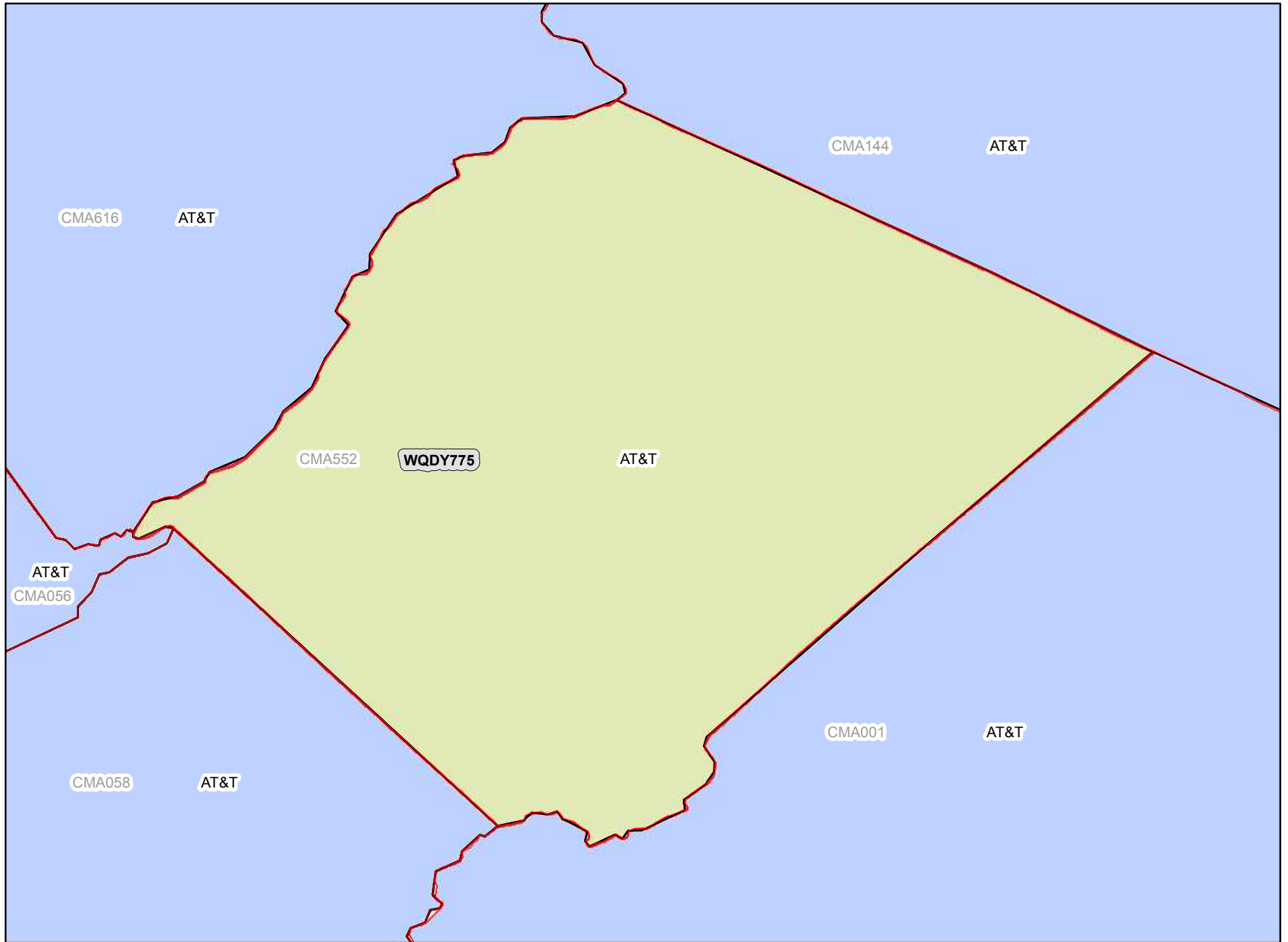


Legend

-  CMA Market Boundary
-  A Block CGSA
-  Adjacent A Block CGSA

Analysis as of 01/11/2012

CMA552A New Jersey 3 - Sussex



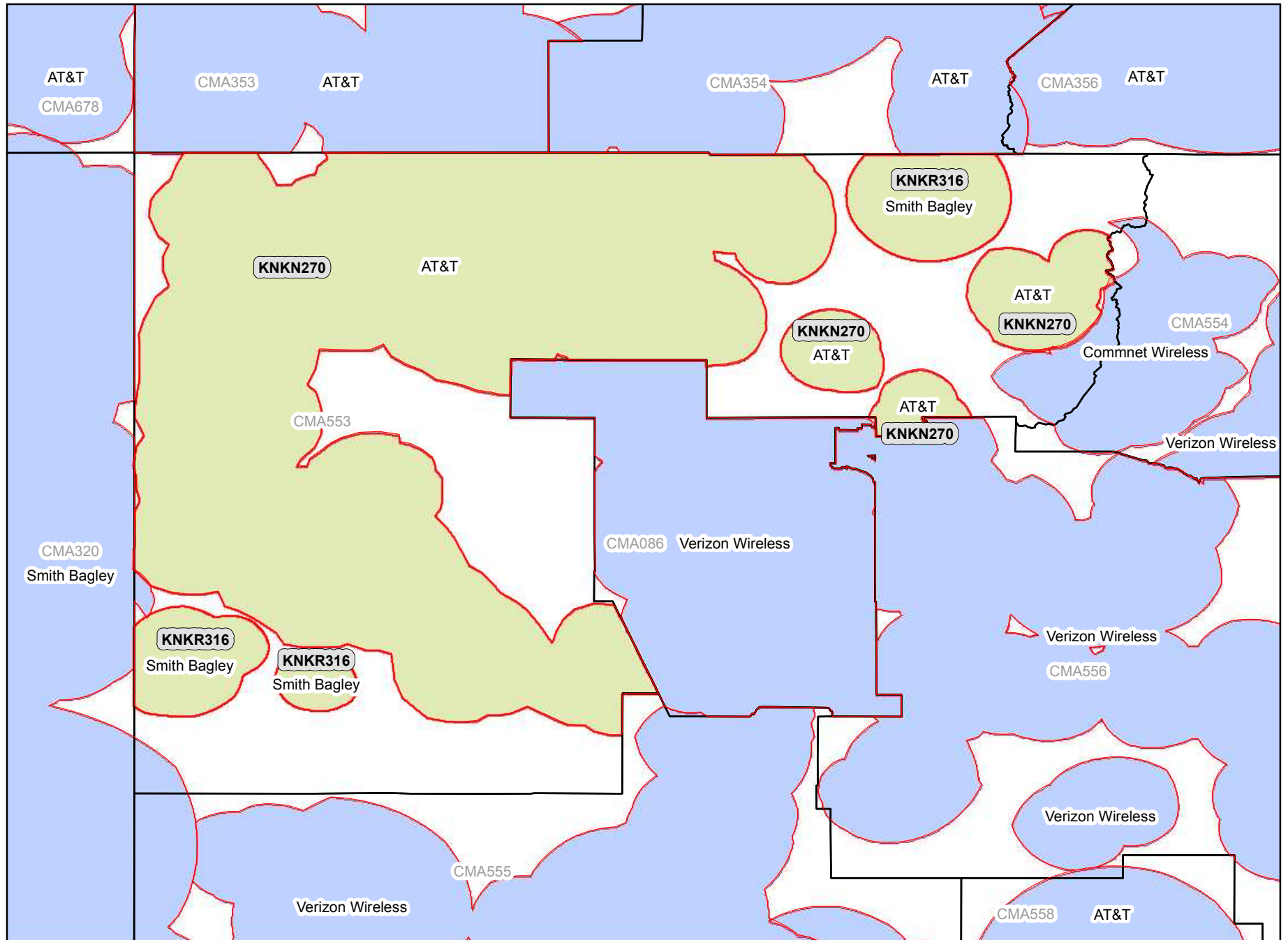
Legend

-  CMA Market Boundary
-  A Block CGSA
-  Adjacent A Block CGSA

Analysis as of 01/11/2012

CMA553A

New Mexico 1 - San Juan



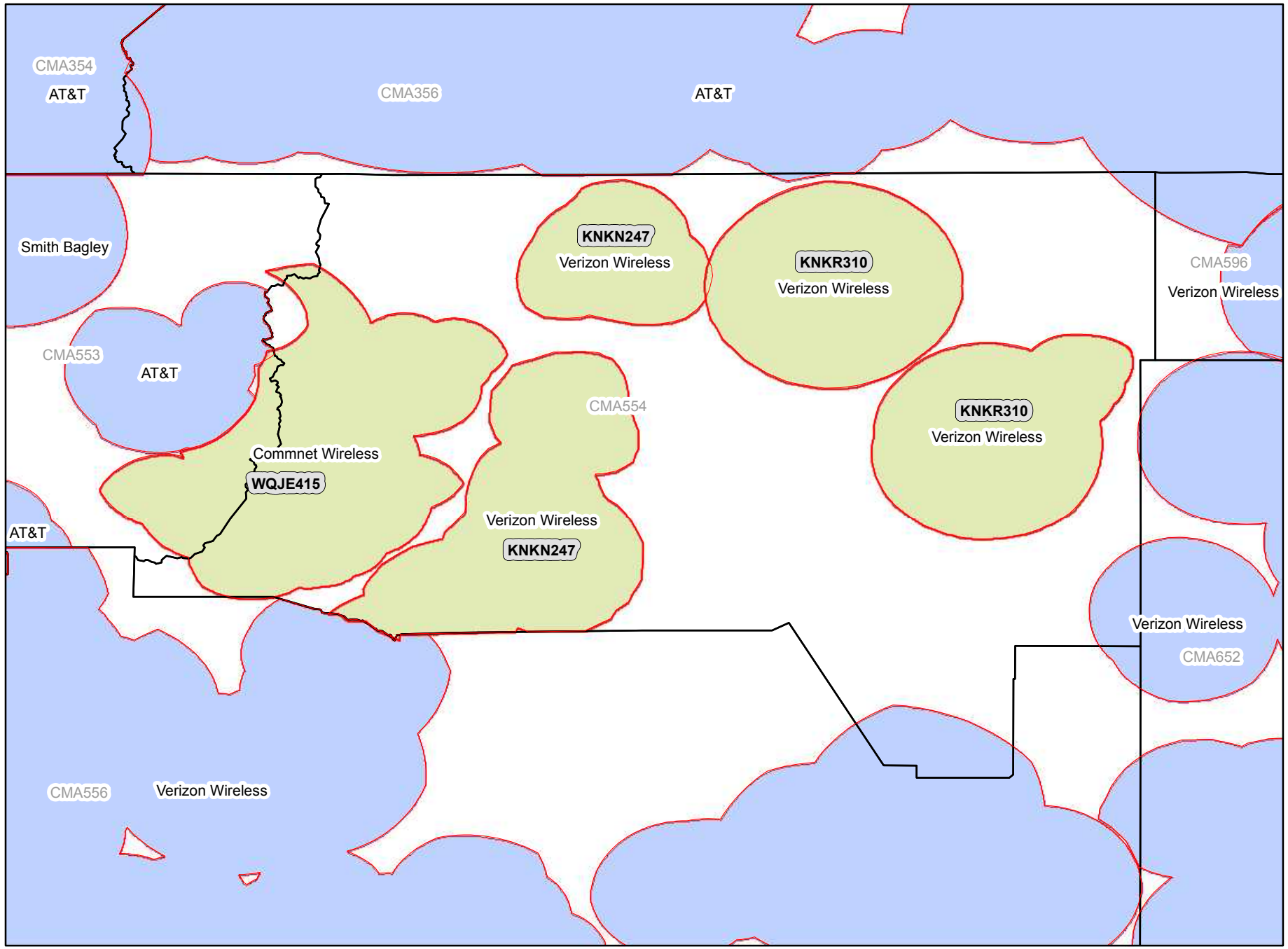
Legend

- CMA Market Boundary
- A Block CGSA
- Adjacent A Block CGSA

Analysis as of 01/11/2012

CMA554A

New Mexico 2 - Colfax

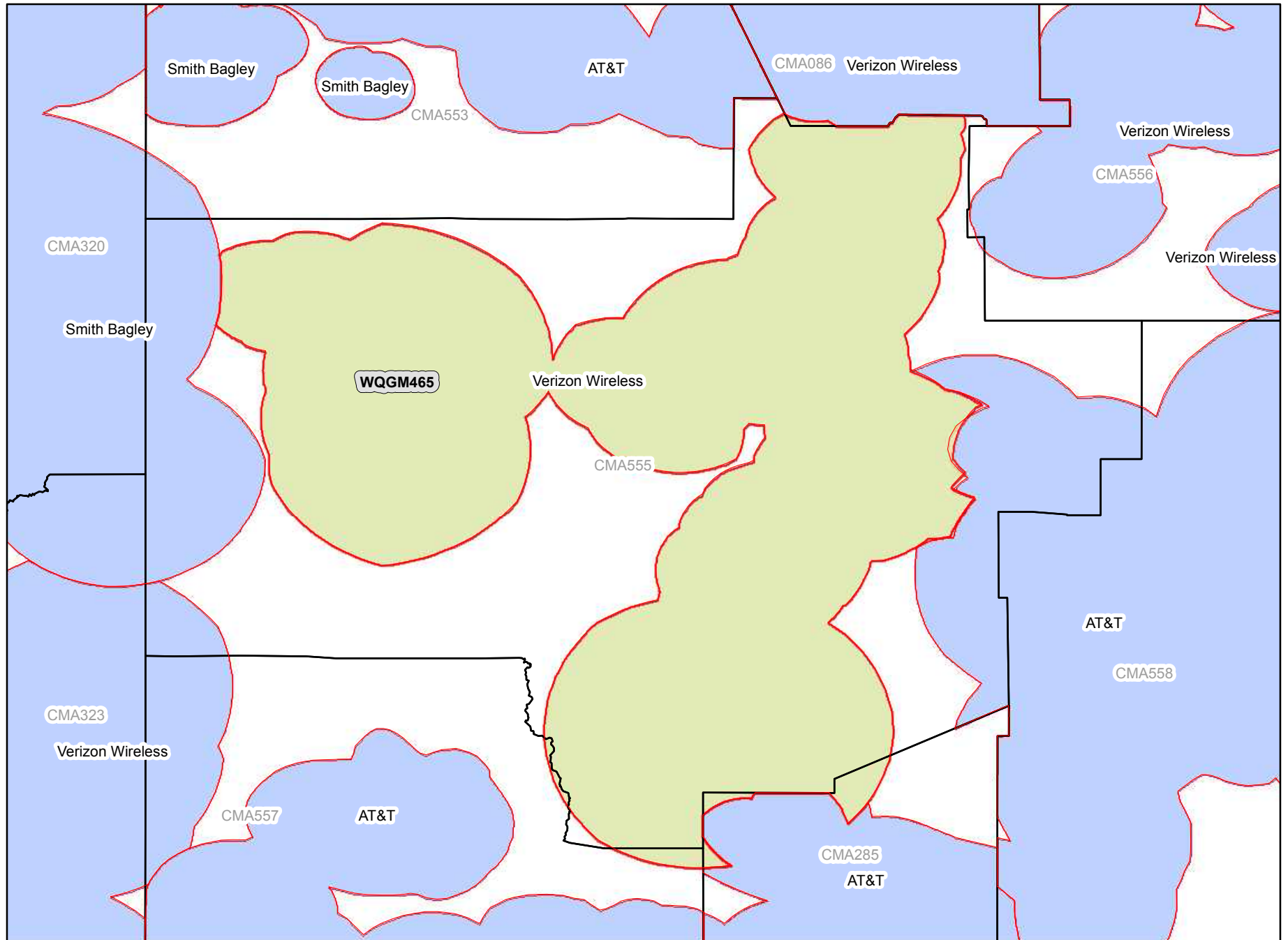


- Legend**
- CMA Market Boundary
 - A Block CGSA
 - Adjacent A Block CGSA

Analysis as of 01/11/2012

CMA555A

New Mexico 3 - Catron



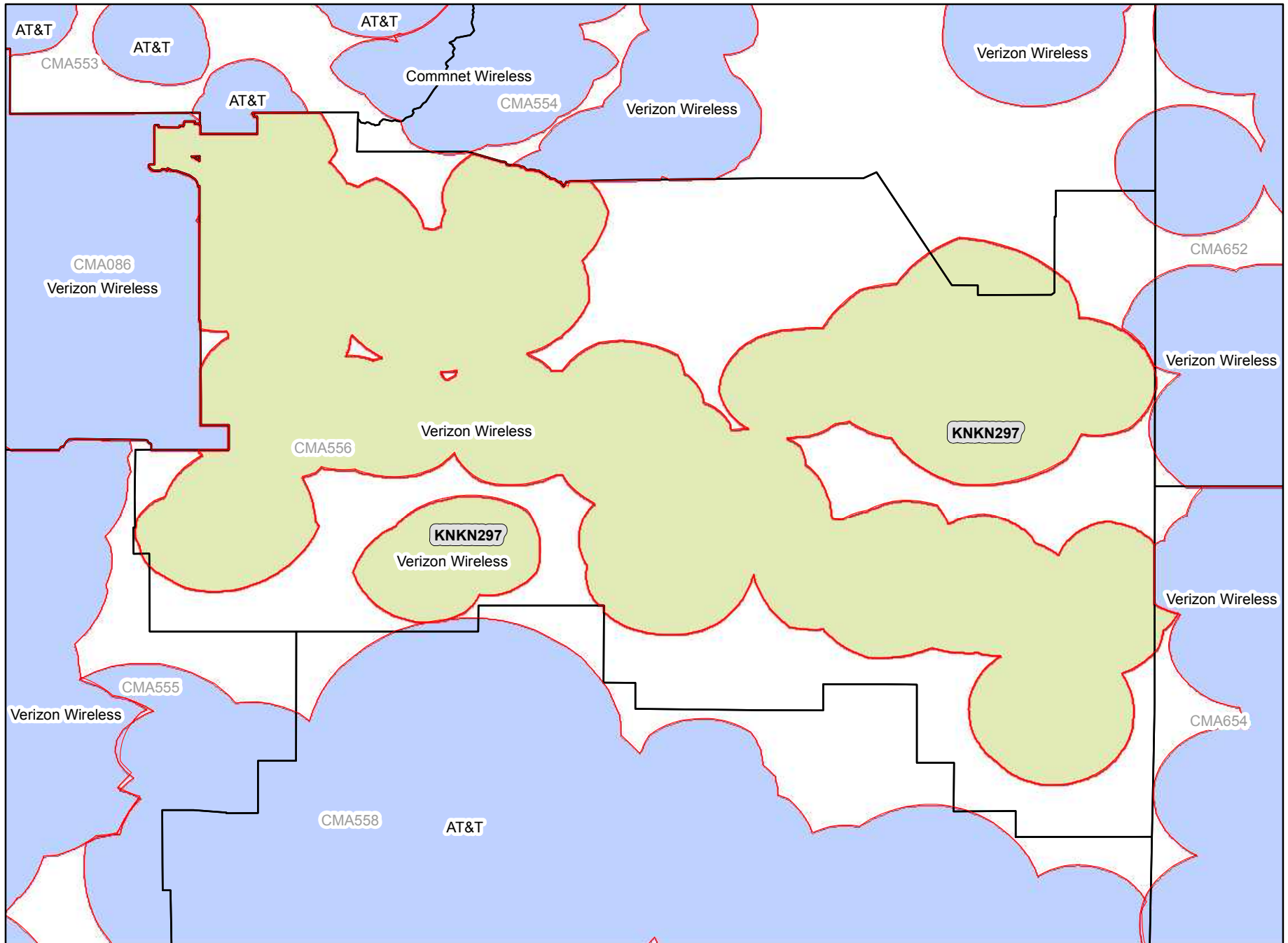
Legend

-  CMA Market Boundary
-  A Block CGSA
-  Adjacent A Block CGSA

Analysis as of 01/11/2012

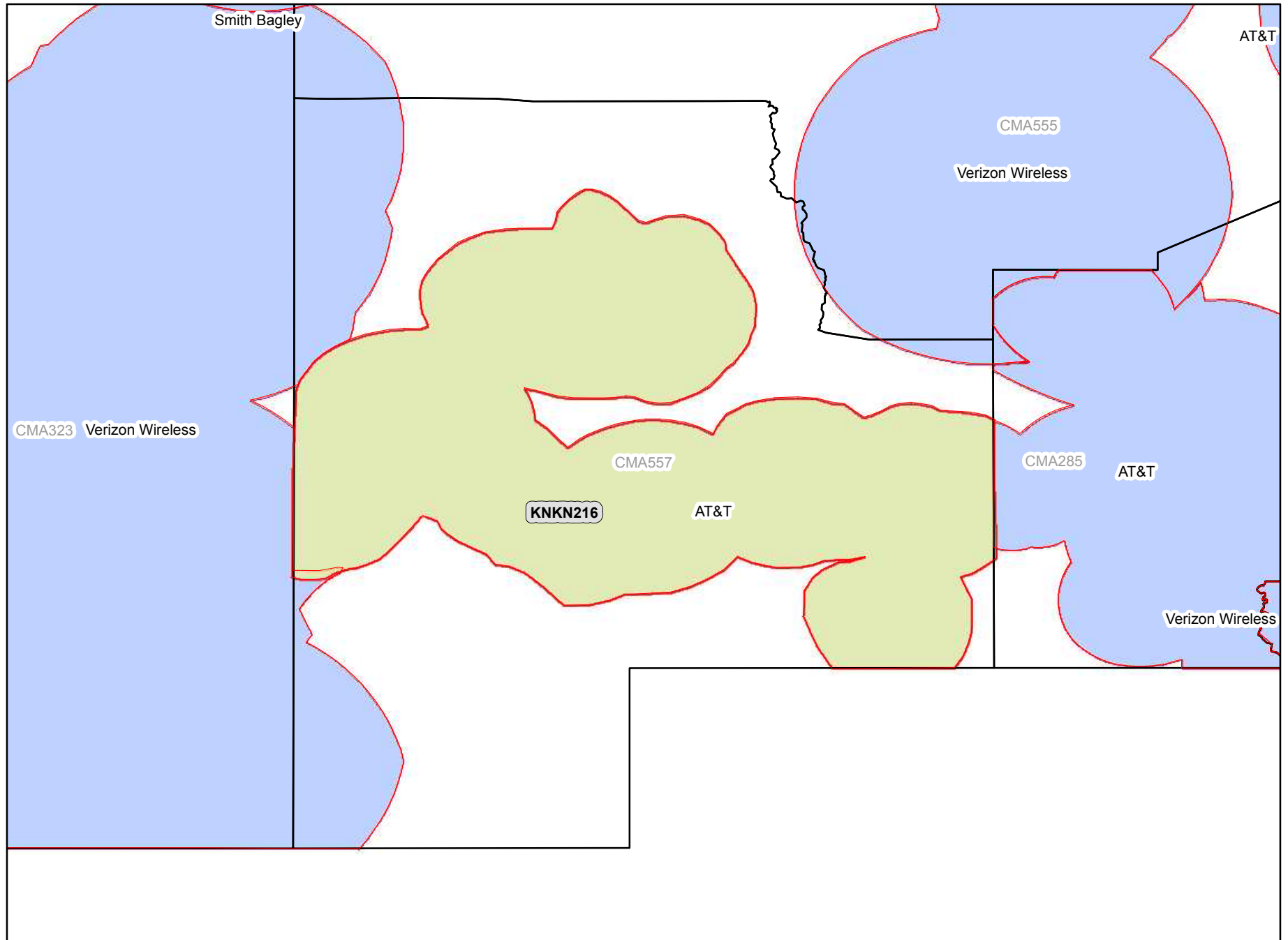
CMA556A

New Mexico 4 - Santa Fe



- Legend**
- CMA Market Boundary
 - A Block CGSA
 - Adjacent A Block CGSA

CMA557A New Mexico 5 - Grant



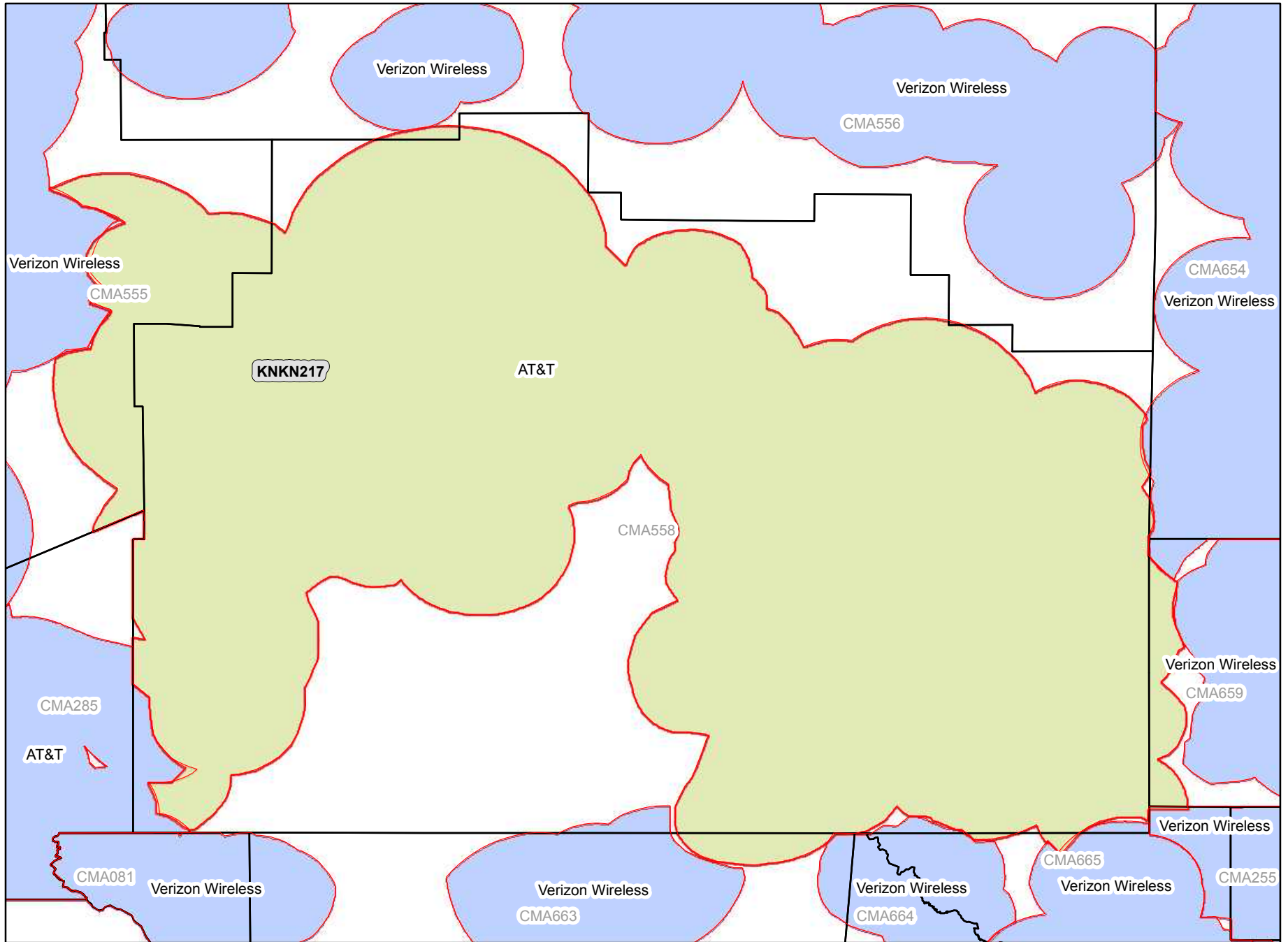
Legend

-  CMA Market Boundary
-  A Block CGSA
-  Adjacent A Block CGSA




Analysis as of 01/11/2012

CMA558A

New Mexico 6 - Lincoln

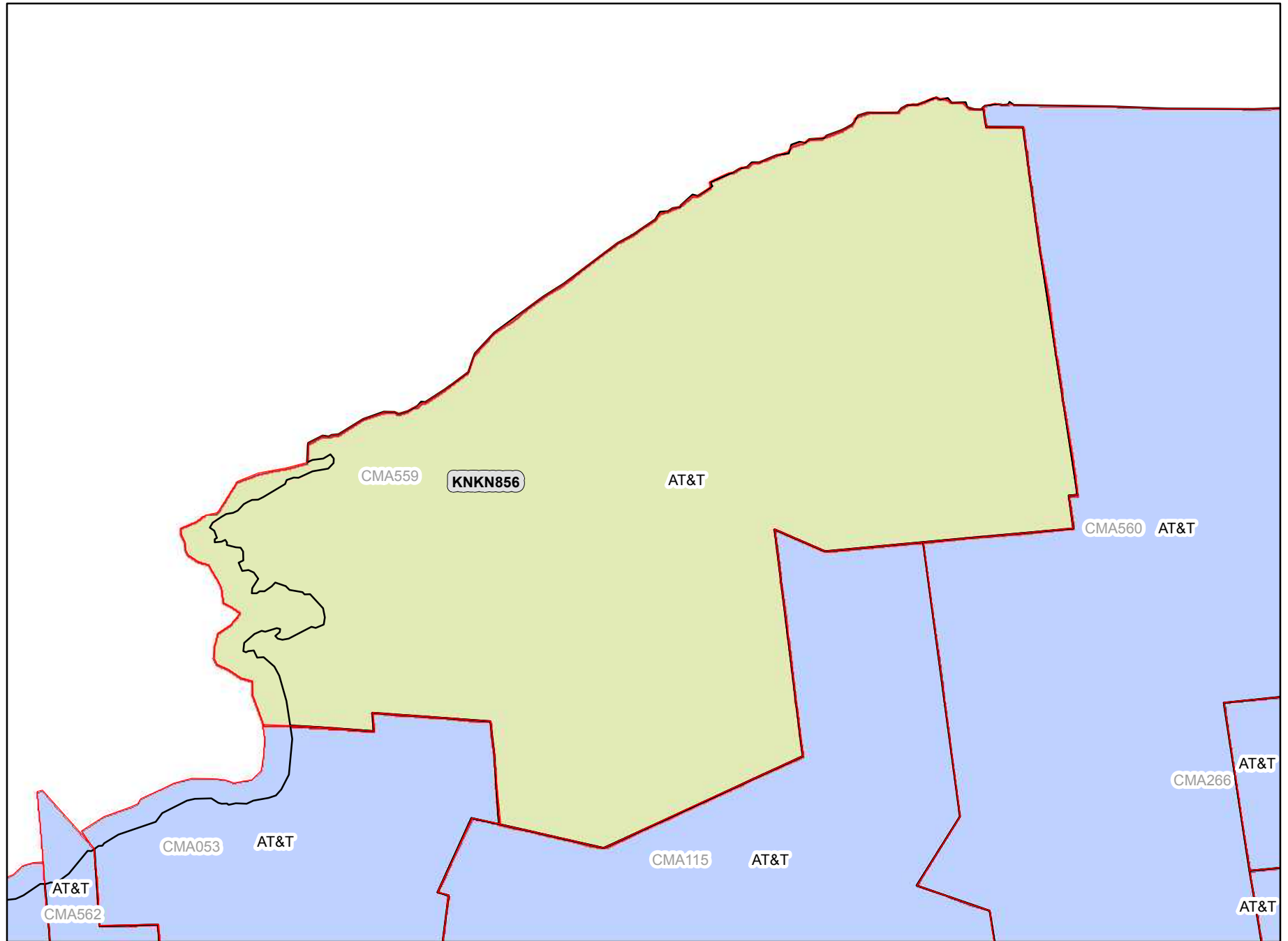


Legend

-  CMA Market Boundary
-  A Block CGSA
-  Adjacent A Block CGSA

Analysis as of 01/11/2012

CMA559A New York 1 - Jefferson

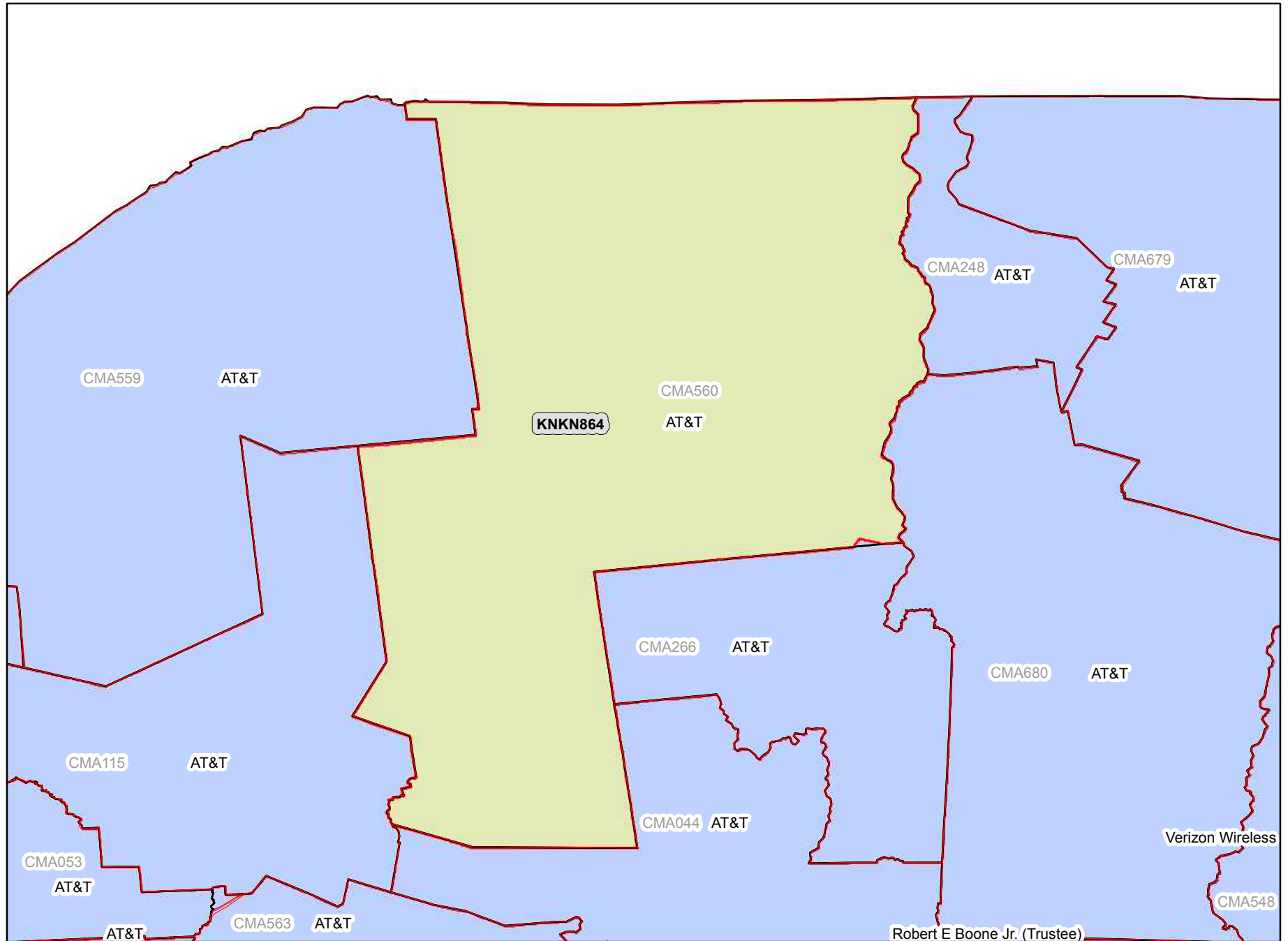


Legend




-  CMA Market Boundary
-  A Block CGSA
-  Adjacent A Block CGSA

Analysis as of 01/11/2012

CMA560A New York 2 - Franklin



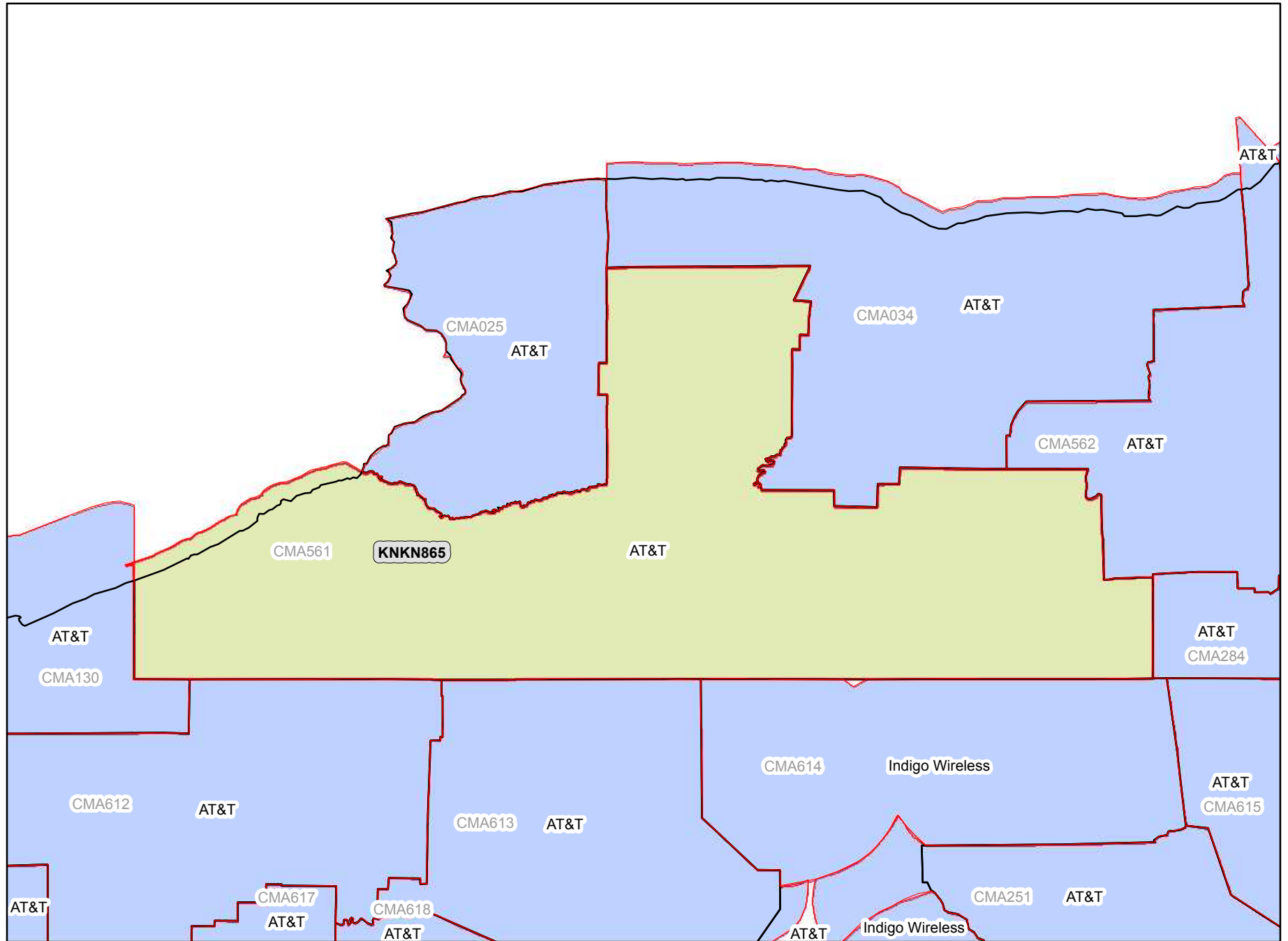
Legend

-  CMA Market Boundary
-  A Block CGSA
-  Adjacent A Block CGSA

Robert E Boone Jr. (Trustee)

Analysis as of 01/11/2012

CMA561A New York 3 - Chautauqua



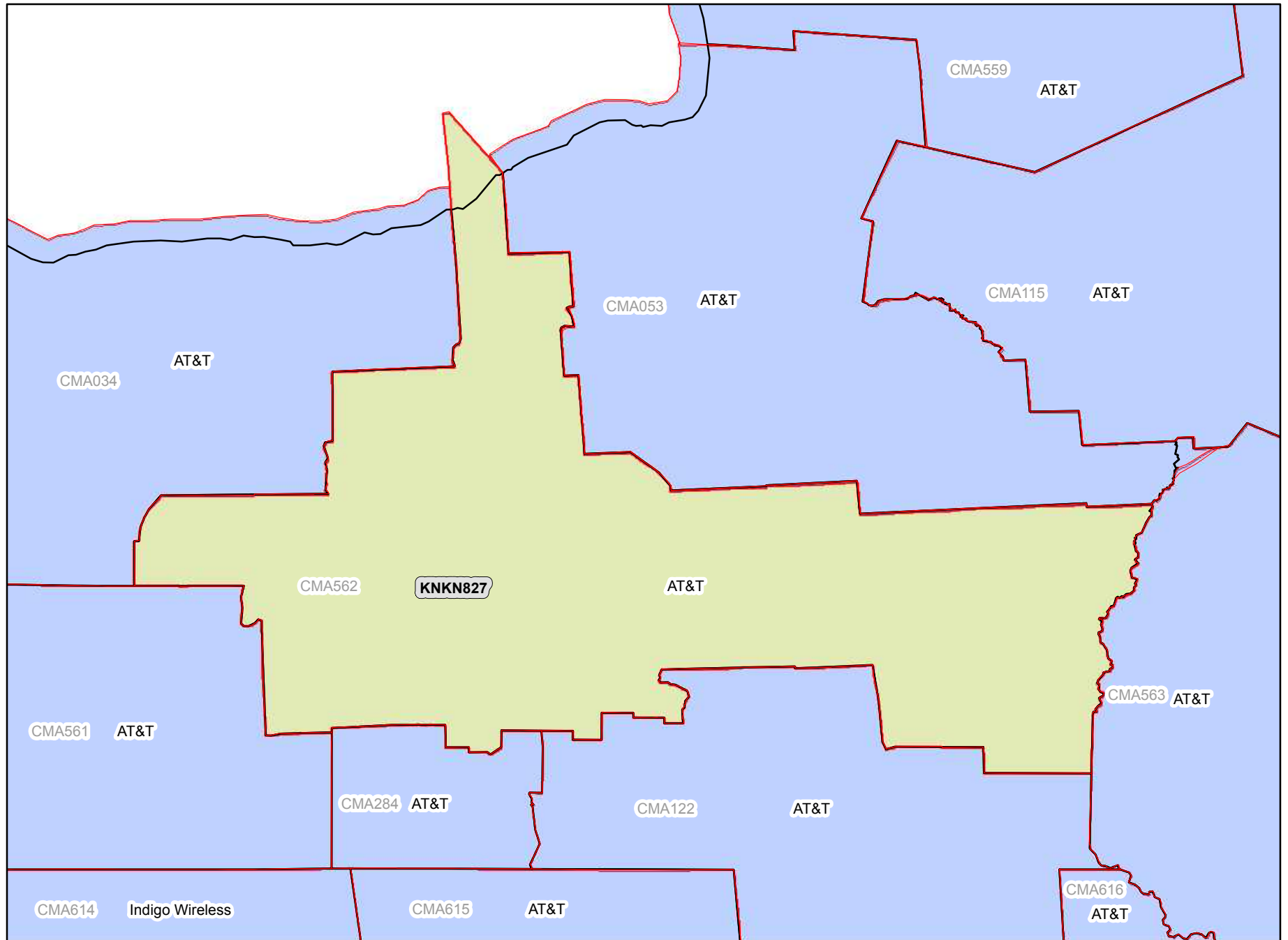
Legend

-  CMA Market Boundary
-  A Block CGSA
-  Adjacent A Block CGSA

Analysis as of 01/11/2012

CMA562A

New York 4 - Yates



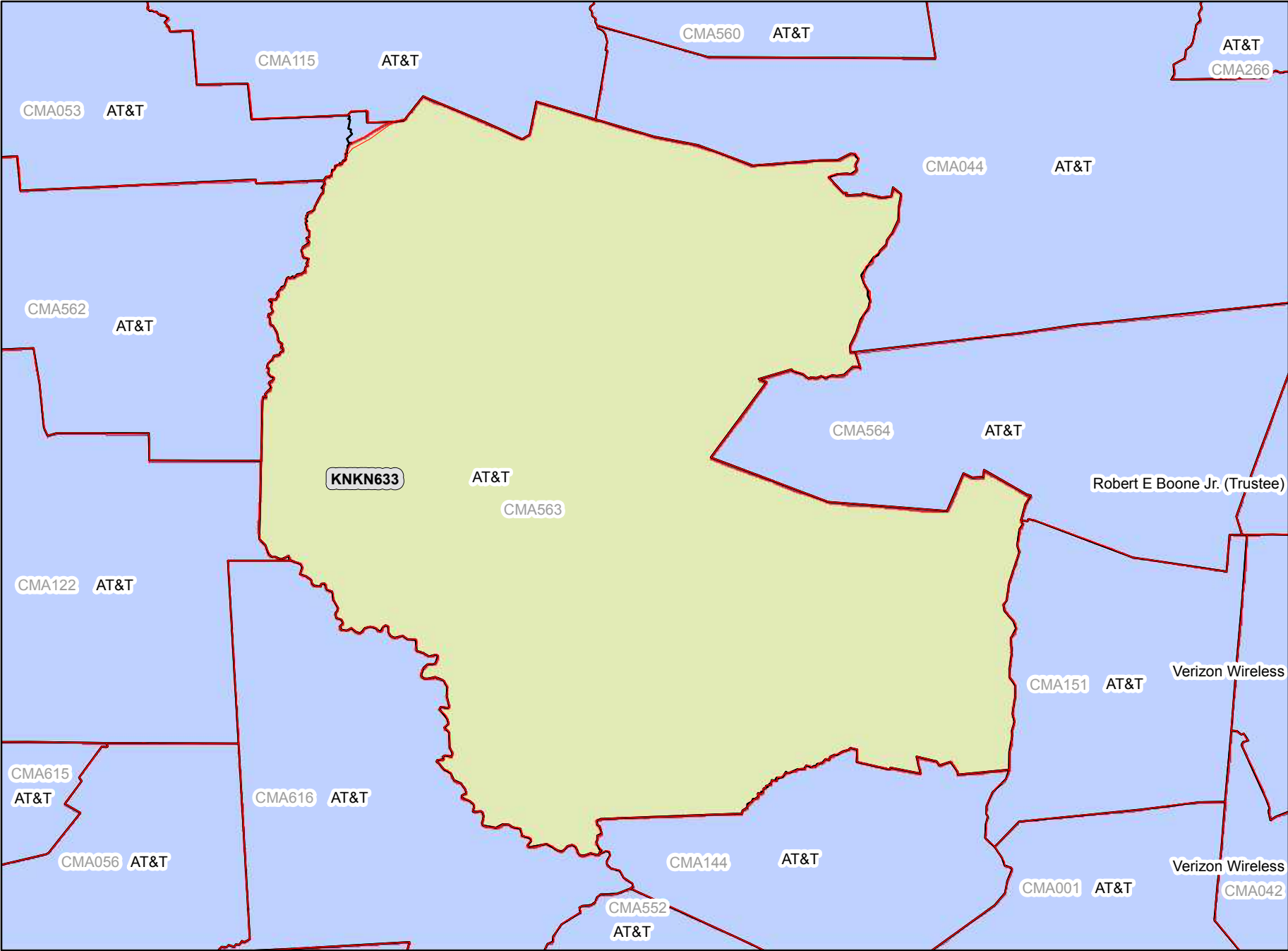
Legend

-  CMA Market Boundary
-  A Block CGSA
-  Adjacent A Block CGSA




Analysis as of 01/11/2012

CMA563A

New York 5 - Otsego

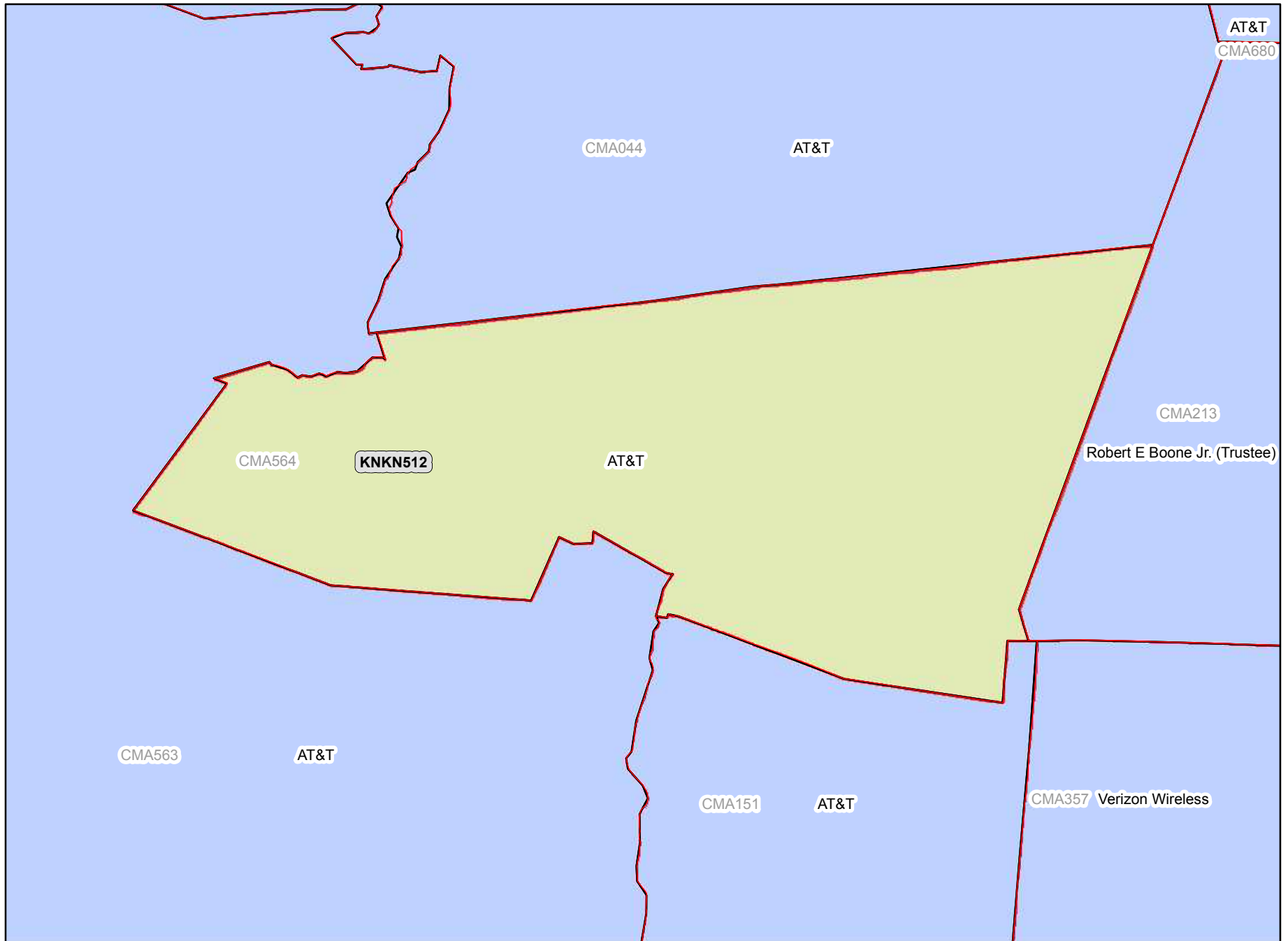


Legend




-  CMA Market Boundary
-  A Block CGSA
-  Adjacent A Block CGSA

Analysis as of 01/11/2012

CMA564A New York 6 - Columbia

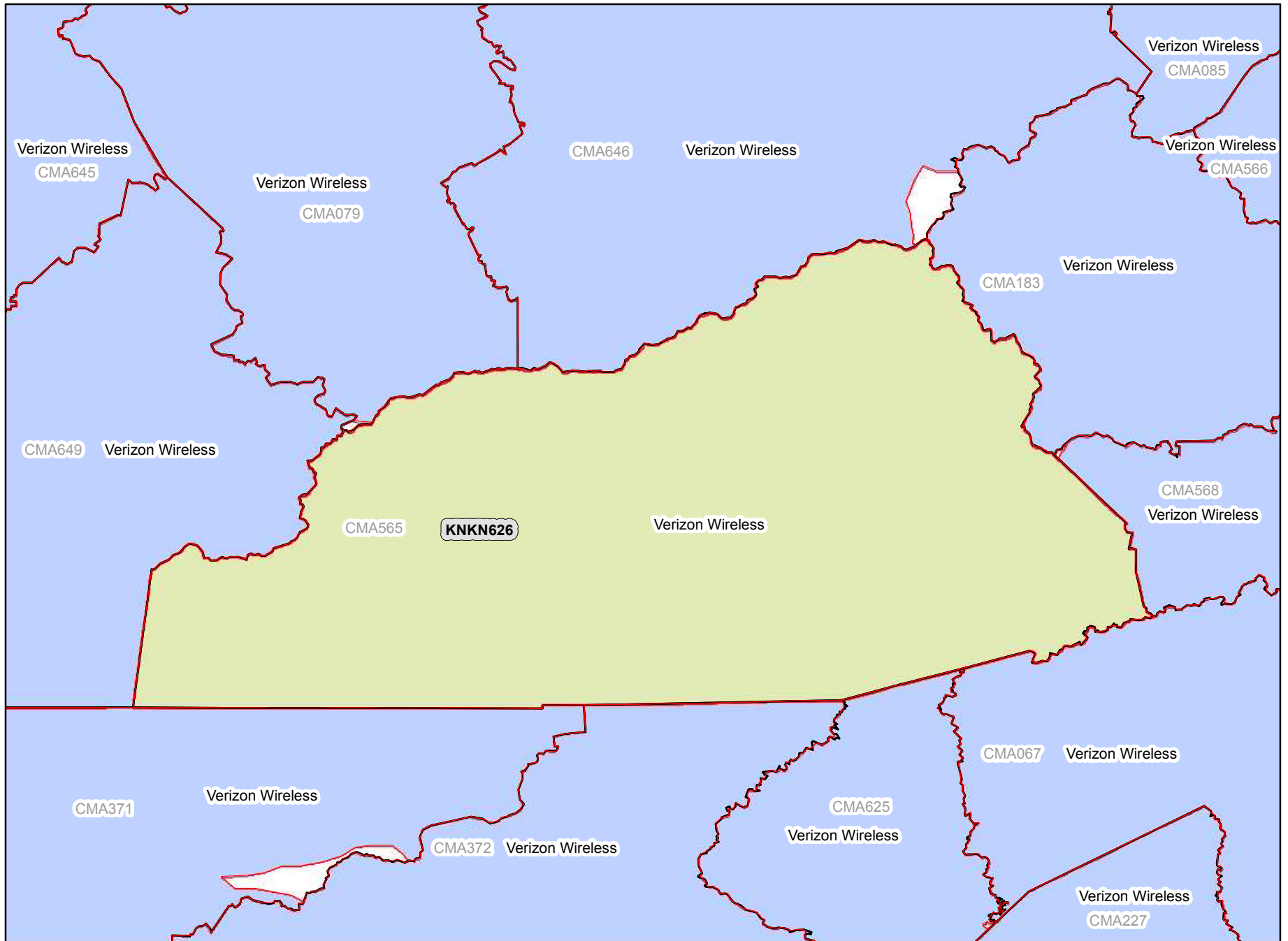


Legend

-  CMA Market Boundary
-  A Block CGSA
-  Adjacent A Block CGSA

Analysis as of 01/11/2012

CMA565A North Carolina 1 - Cherokee

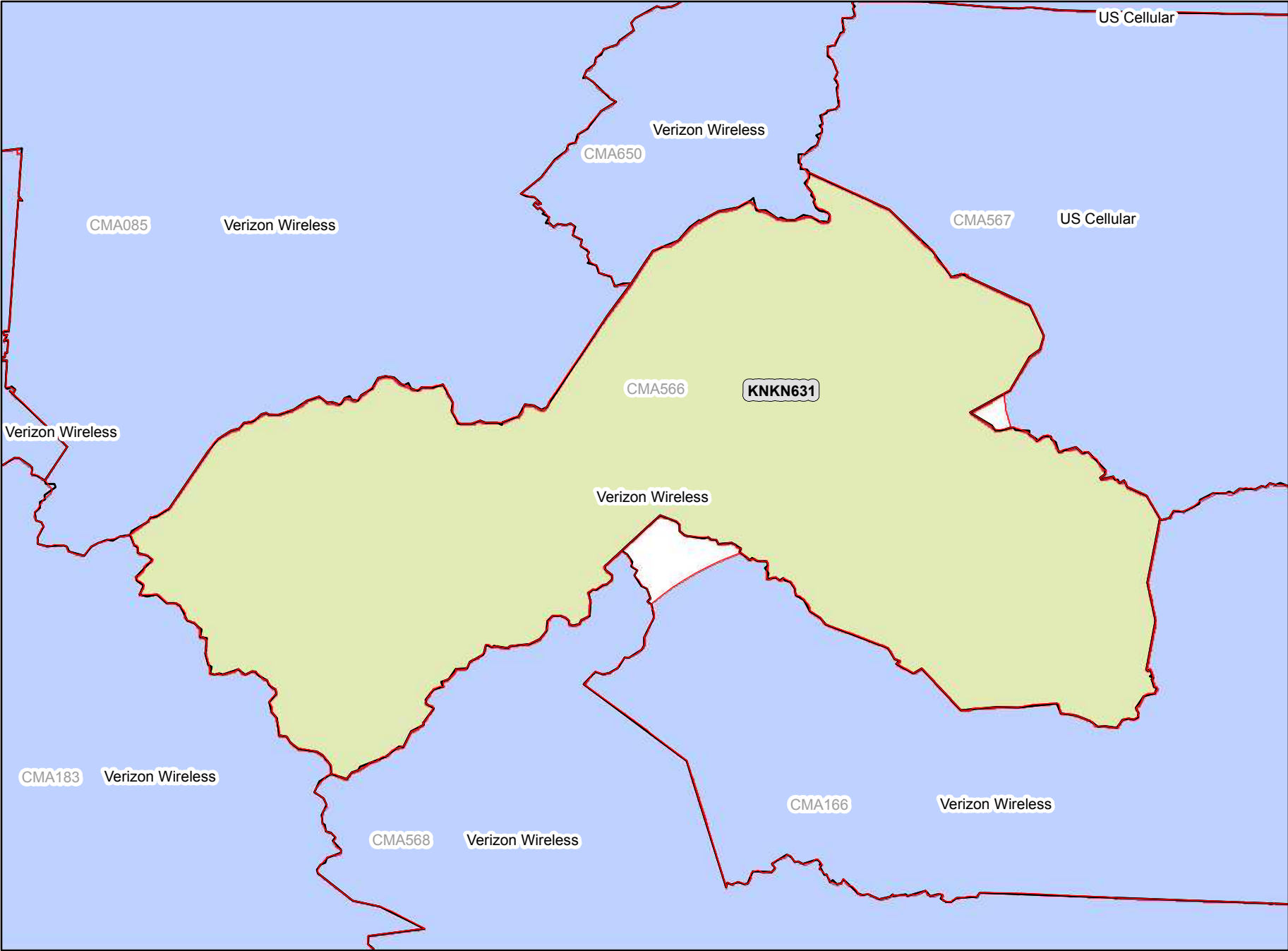


Legend




-  CMA Market Boundary
-  A Block CGSA
-  Adjacent A Block CGSA

Analysis as of 01/11/2012

CMA566A North Carolina 2 - Yancey

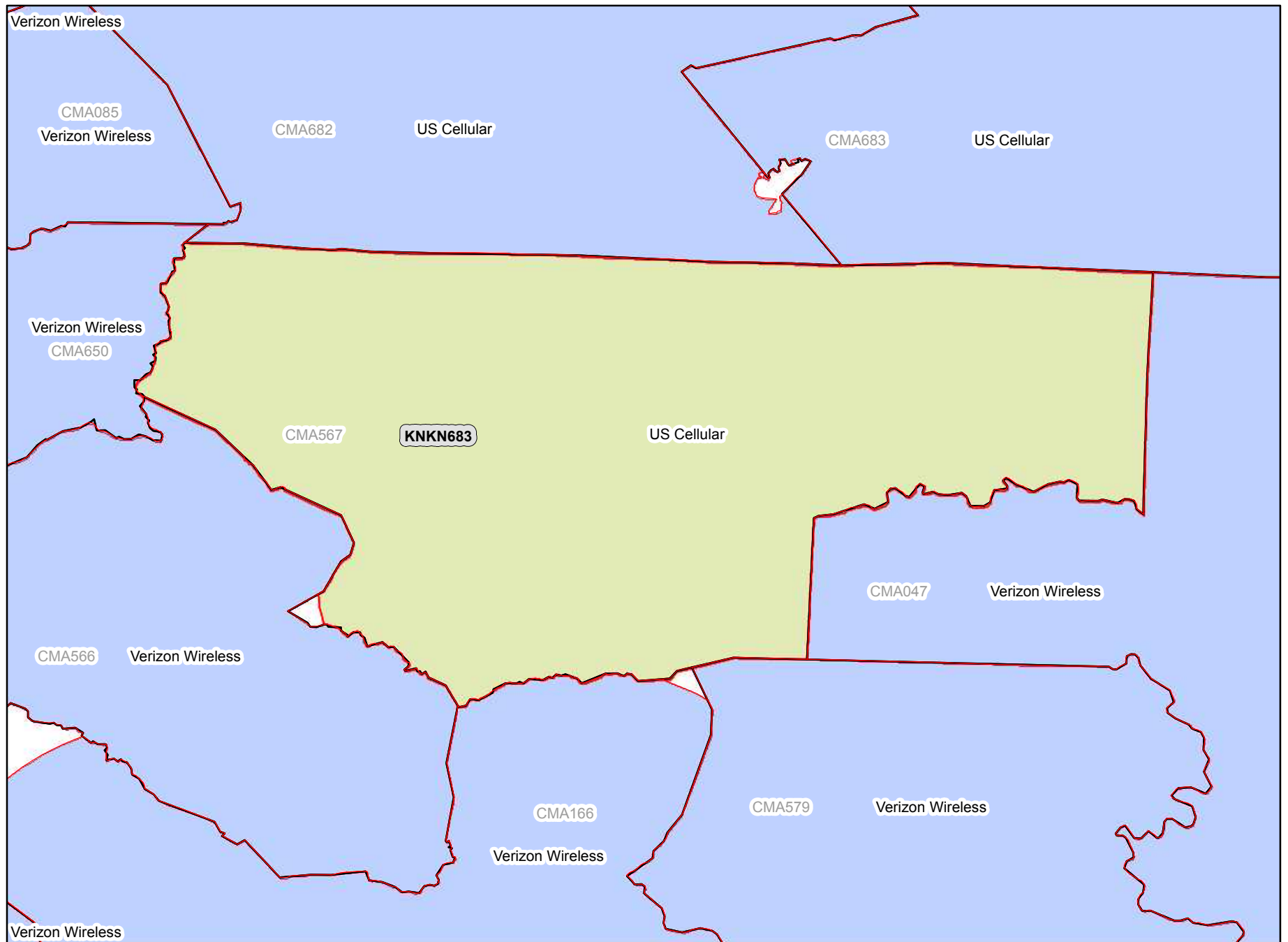


Legend




-  CMA Market Boundary
-  A Block CGSA
-  Adjacent A Block CGSA

Analysis as of 01/11/2012

CMA567A North Carolina 3 - Ashe



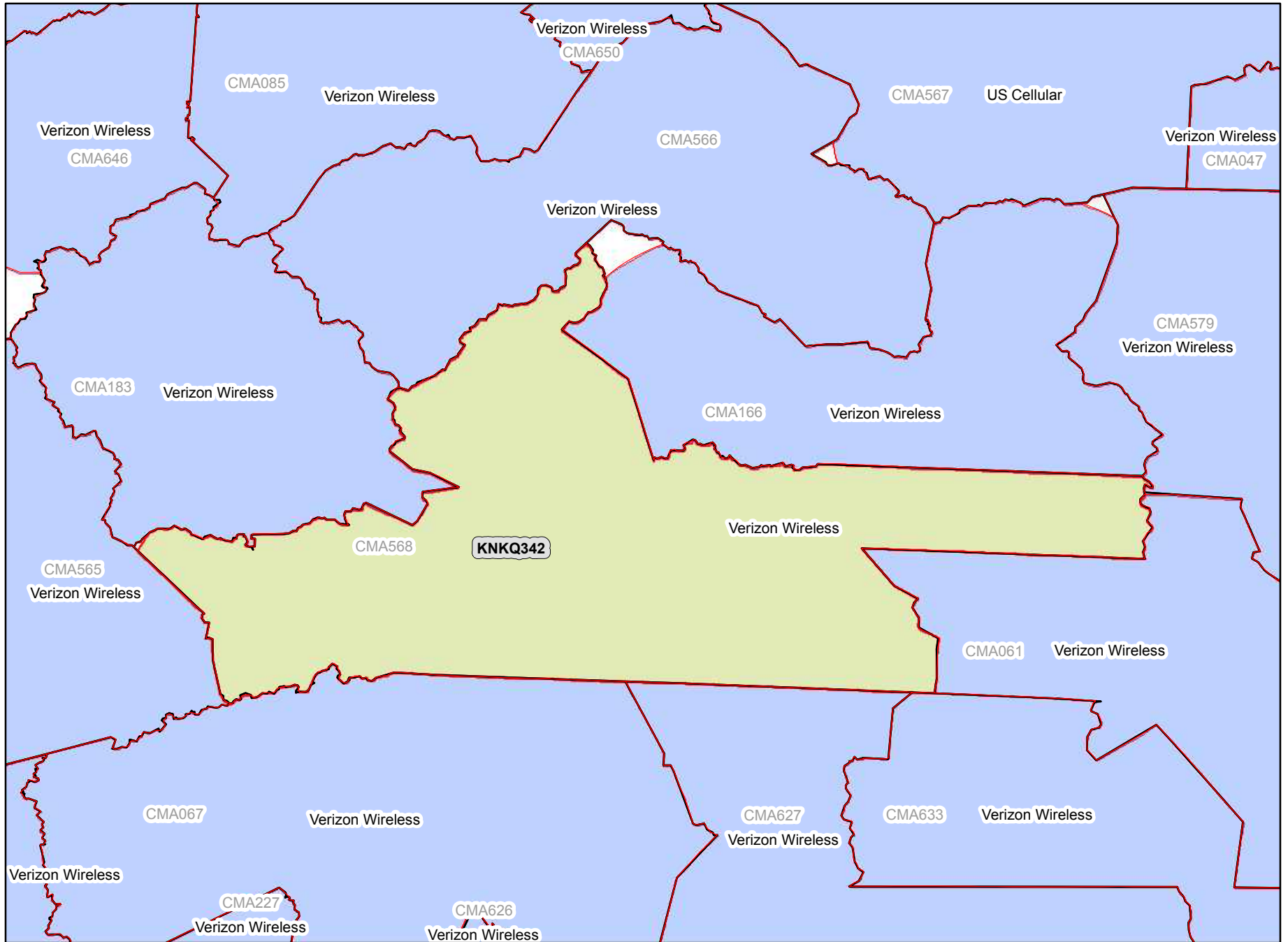
Legend

-  CMA Market Boundary
-  A Block CGSA
-  Adjacent A Block CGSA


Analysis as of 01/11/2012

CMA568A

North Carolina 4 - Henderson

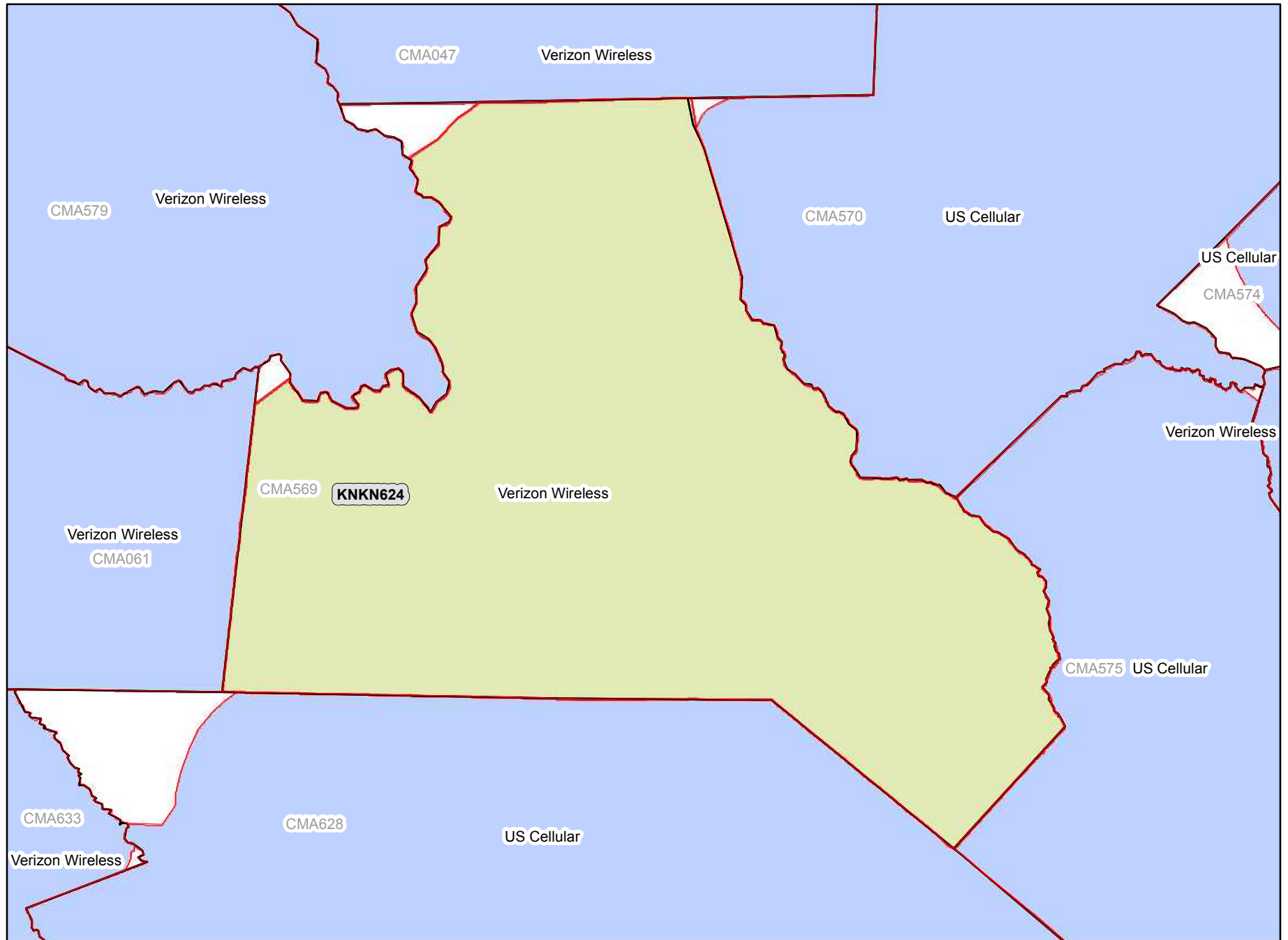


Legend

-  CMA Market Boundary
-  A Block CGSA
-  Adjacent A Block CGSA

Analysis as of 01/11/2012

CMA569A North Carolina 5 - Anson



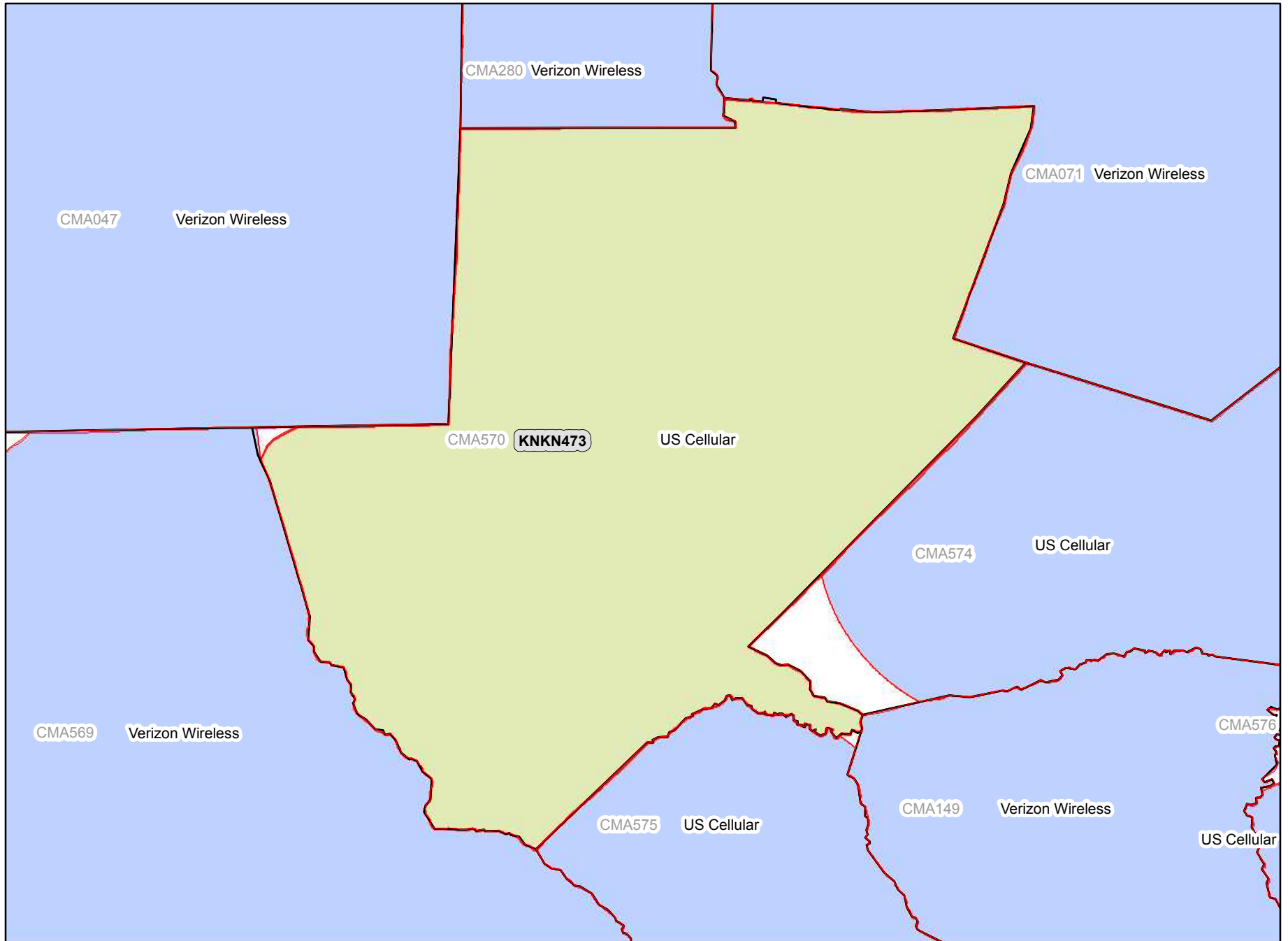
Legend

-  CMA Market Boundary
-  A Block CGSA
-  Adjacent A Block CGSA

Analysis as of 01/11/2012

CMA570A

North Carolina 6 - Chatham



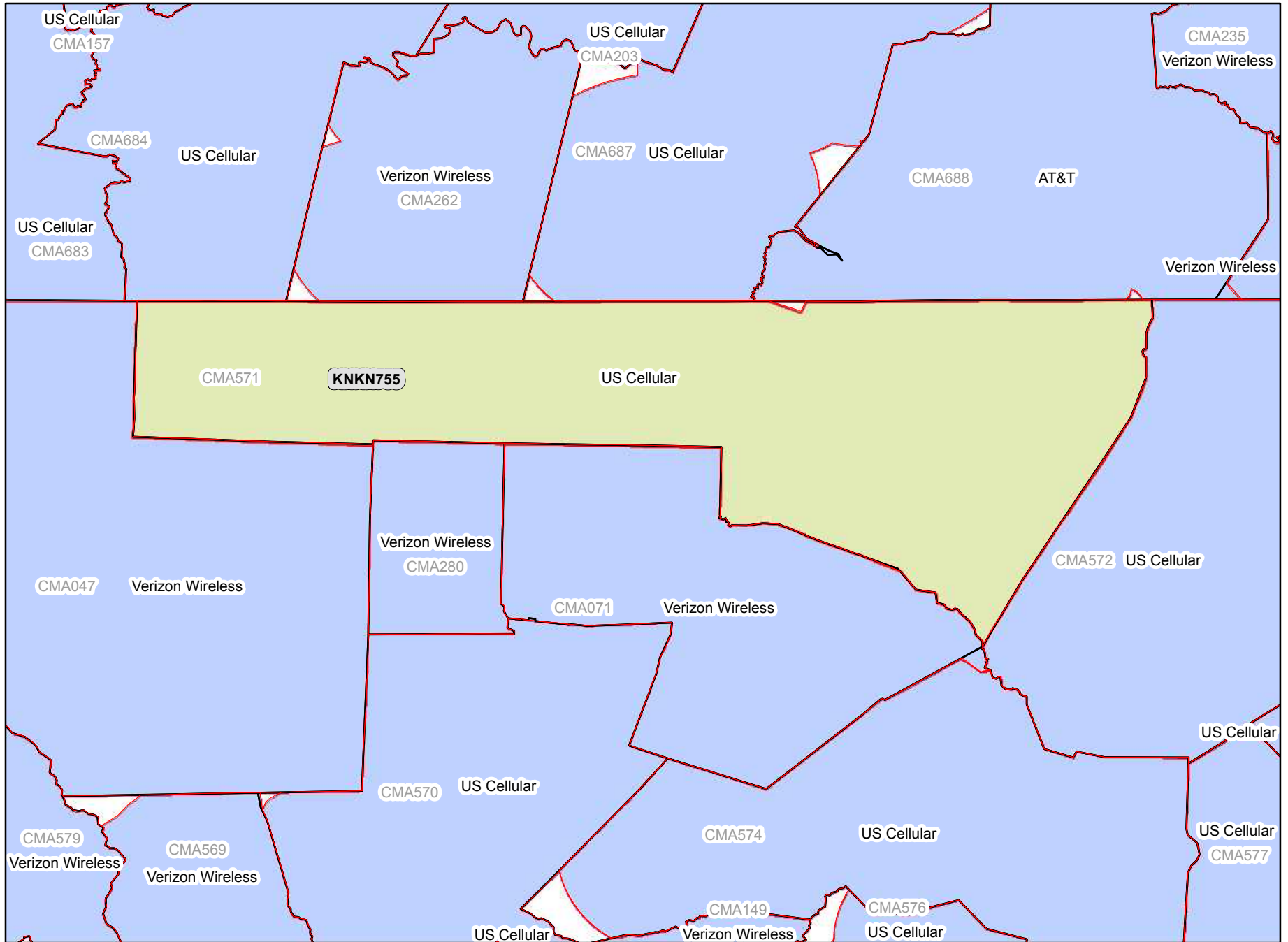
Legend

-  CMA Market Boundary
-  A Block CGSA
-  Adjacent A Block CGSA



Analysis as of 01/11/2012

CMA571A

North Carolina 7 - Rockingham

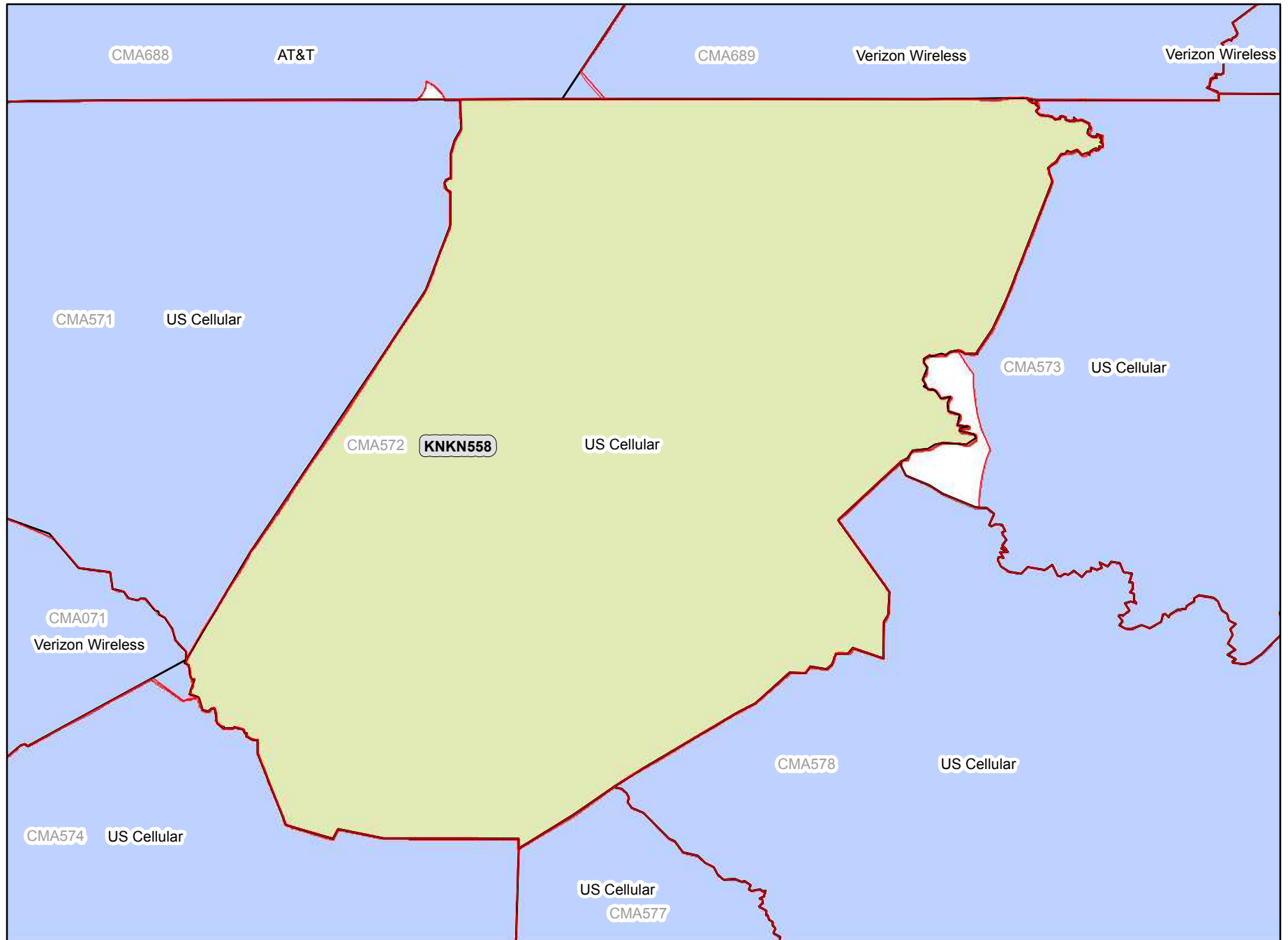


Legend

-  CMA Market Boundary
-  A Block CGSA
-  Adjacent A Block CGSA

Analysis as of 01/11/2012

CMA572A North Carolina 8 - Northampton



Legend

-  CMA Market Boundary
-  A Block CGSA
-  Adjacent A Block CGSA

Analysis as of 01/11/2012

CMA573A North Carolina 9 - Camden

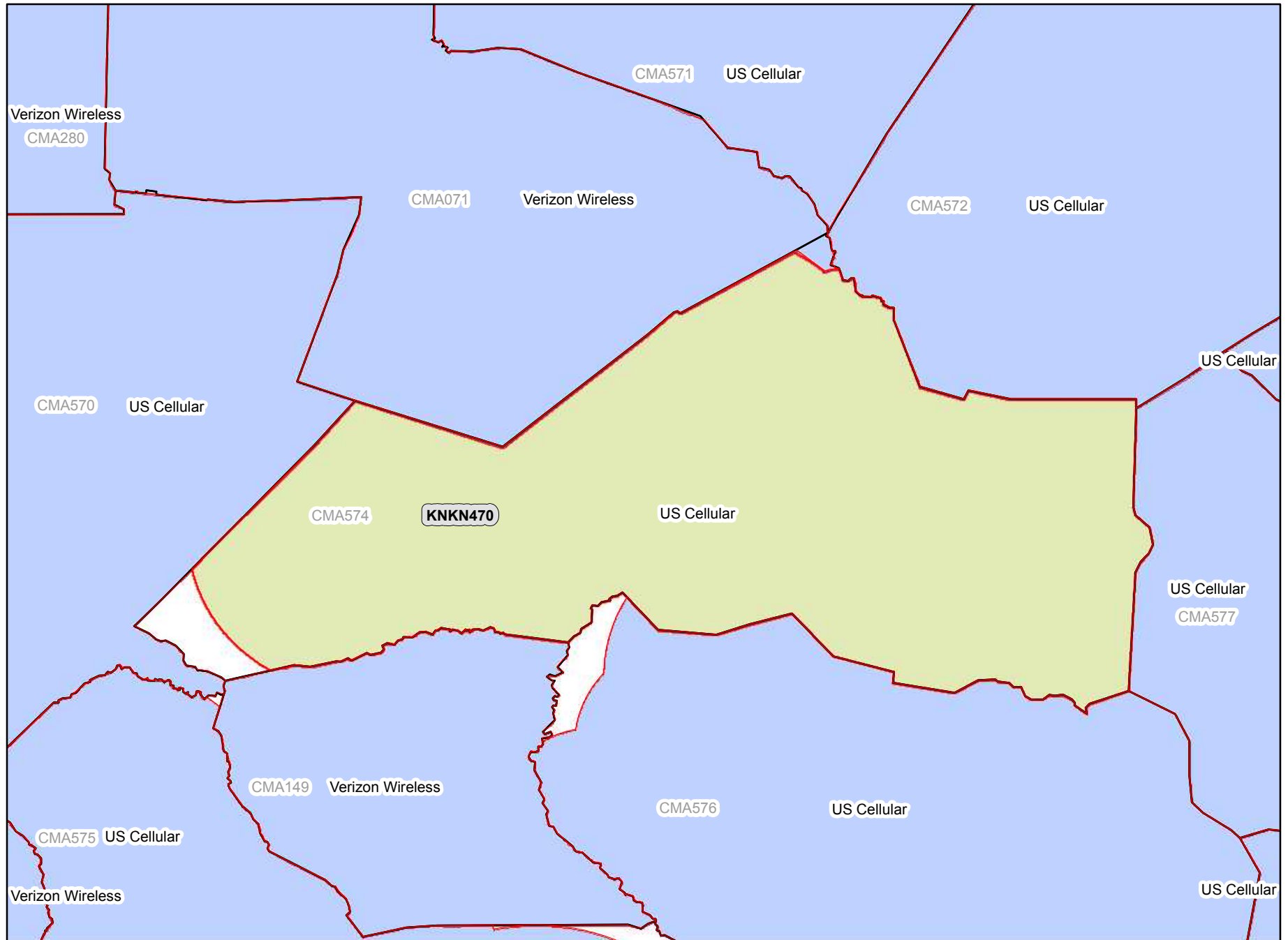


Legend

-  CMA Market Boundary
-  A Block CGSA
-  Adjacent A Block CGSA

Analysis as of 01/11/2012

CMA574A North Carolina 10 - Harnett

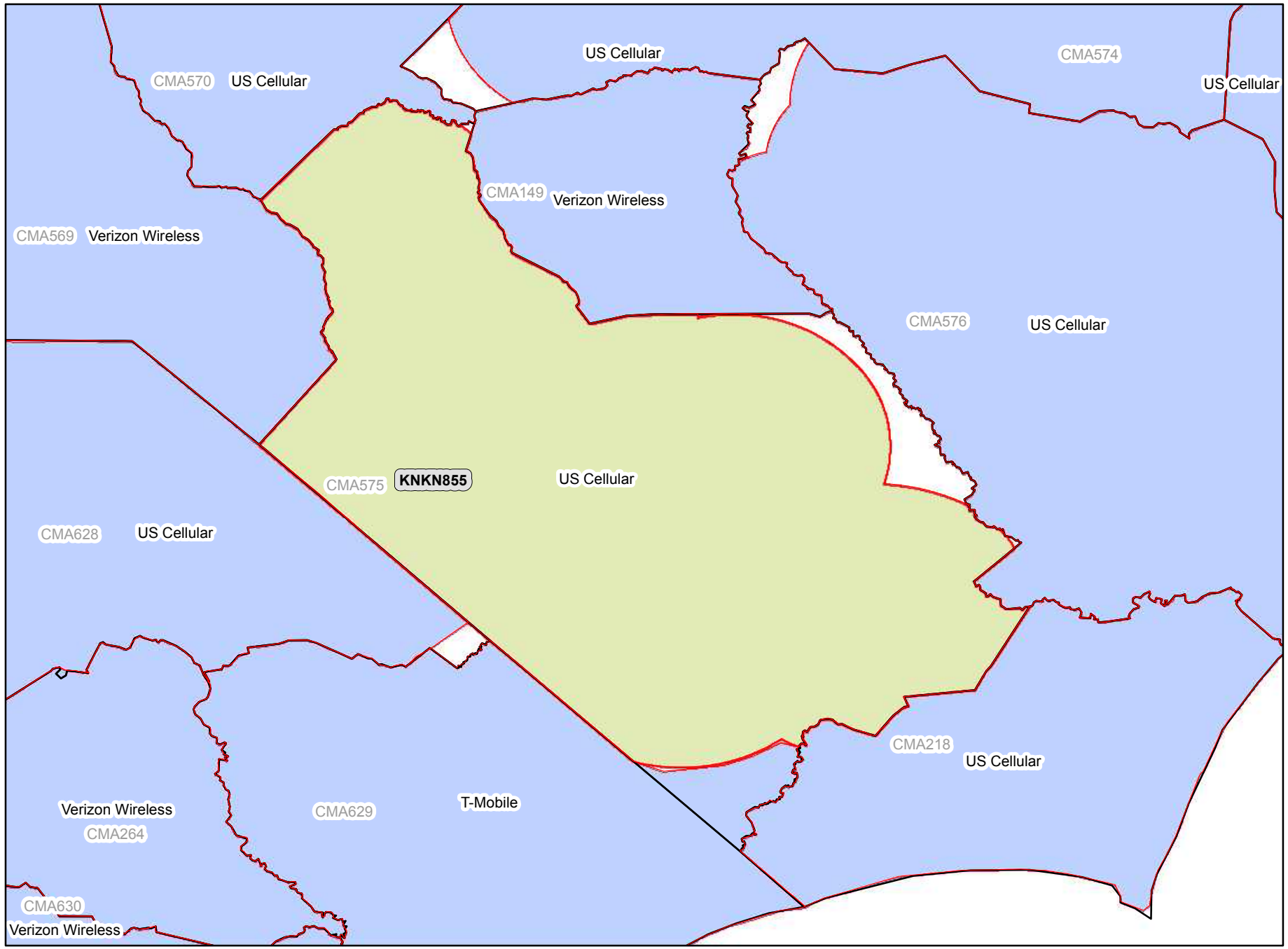


Legend


-  CMA Market Boundary
-  A Block CGSA
-  Adjacent A Block CGSA

Analysis as of 01/11/2012

CMA575A North Carolina 11 - Hoke

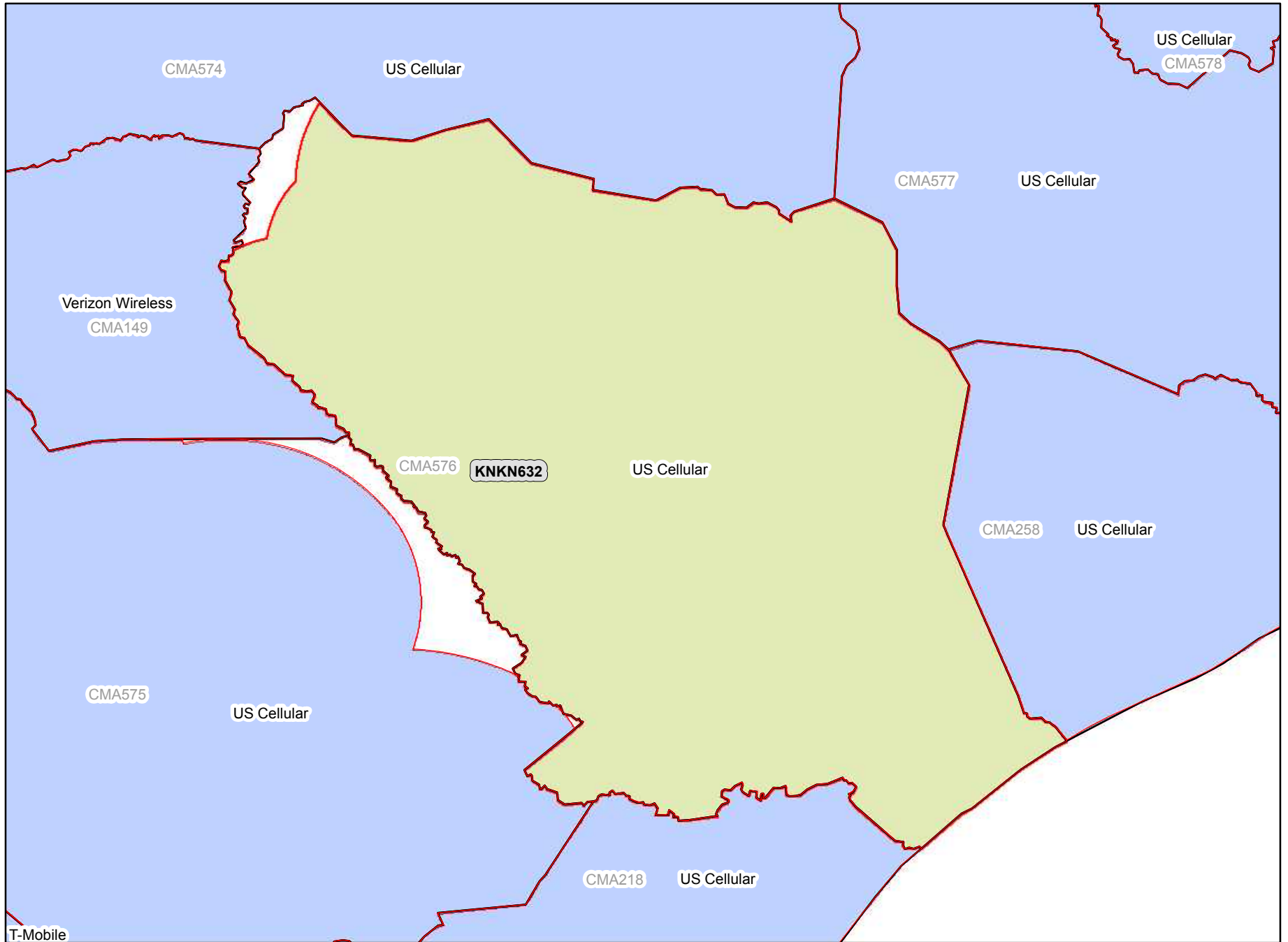


Legend


-  CMA Market Boundary
-  A Block CGSA
-  Adjacent A Block CGSA

Analysis as of 01/11/2012

CMA576A North Carolina 12 - Sampson



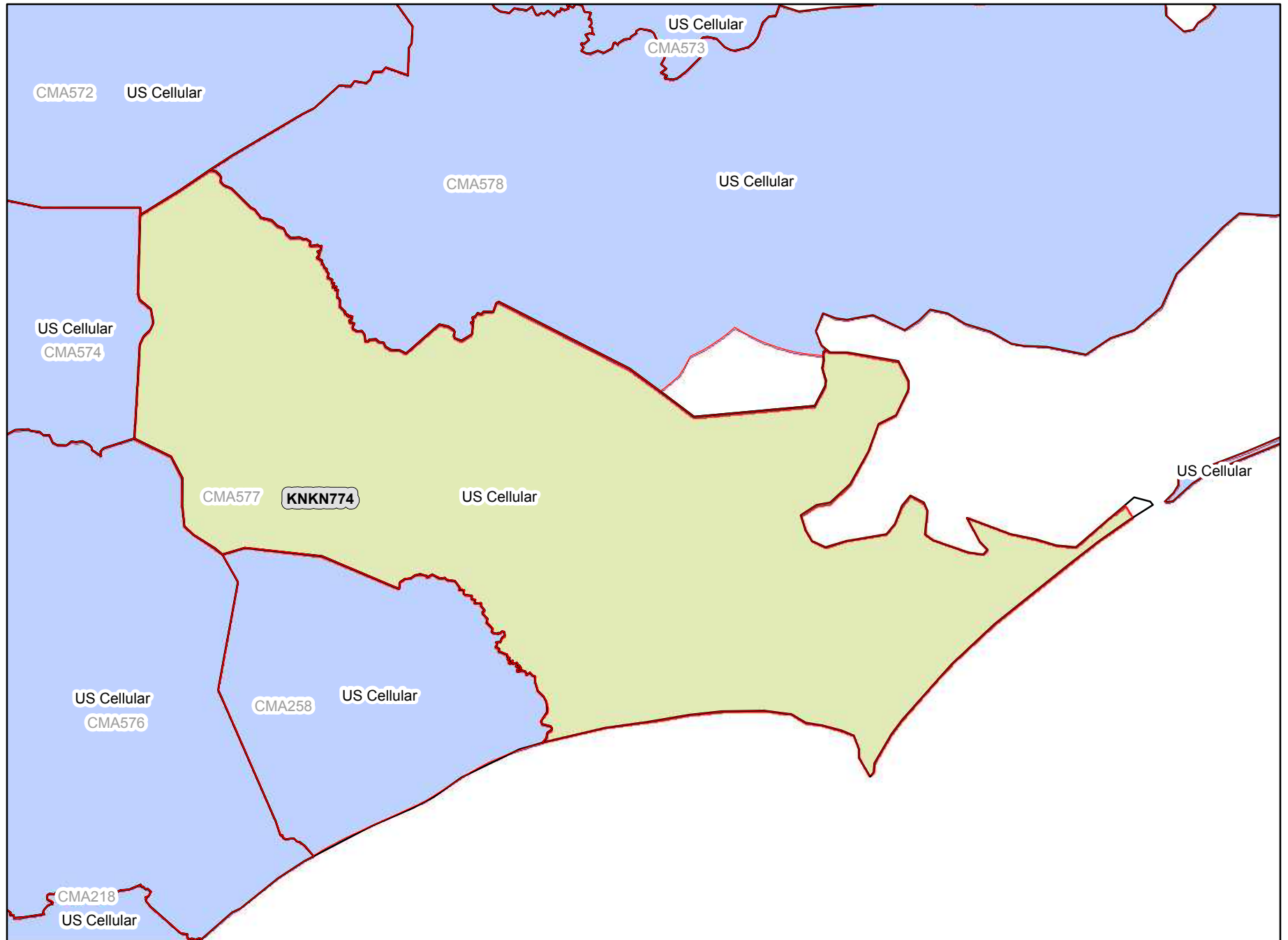
Legend

-  CMA Market Boundary
-  A Block CGSA
-  Adjacent A Block CGSA



Analysis as of 01/11/2012

CMA577A

North Carolina 13 - Greene

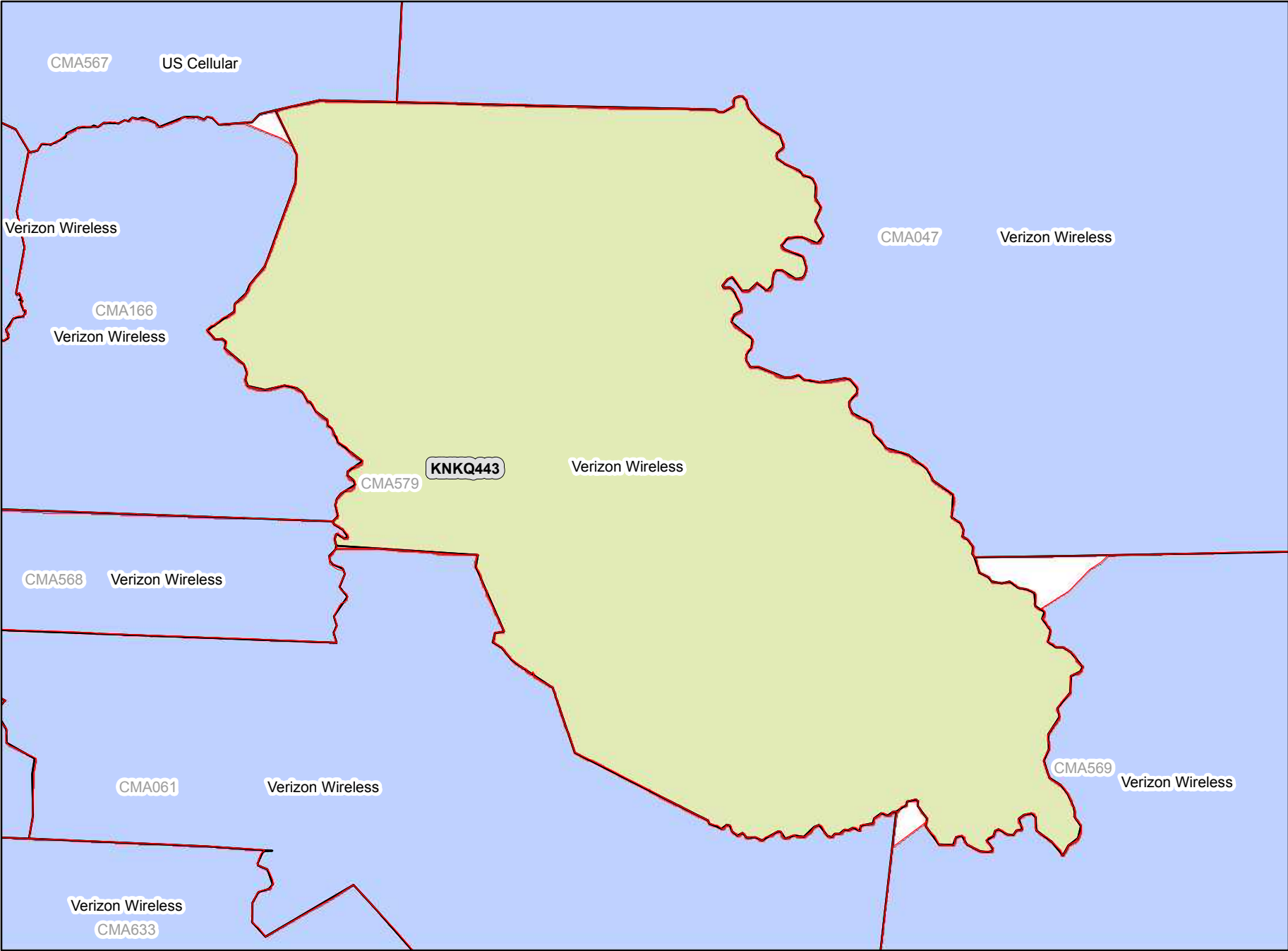


Legend




-  CMA Market Boundary
-  A Block CGSA
-  Adjacent A Block CGSA

Analysis as of 01/11/2012

CMA579A North Carolina 15 - Cabarrus

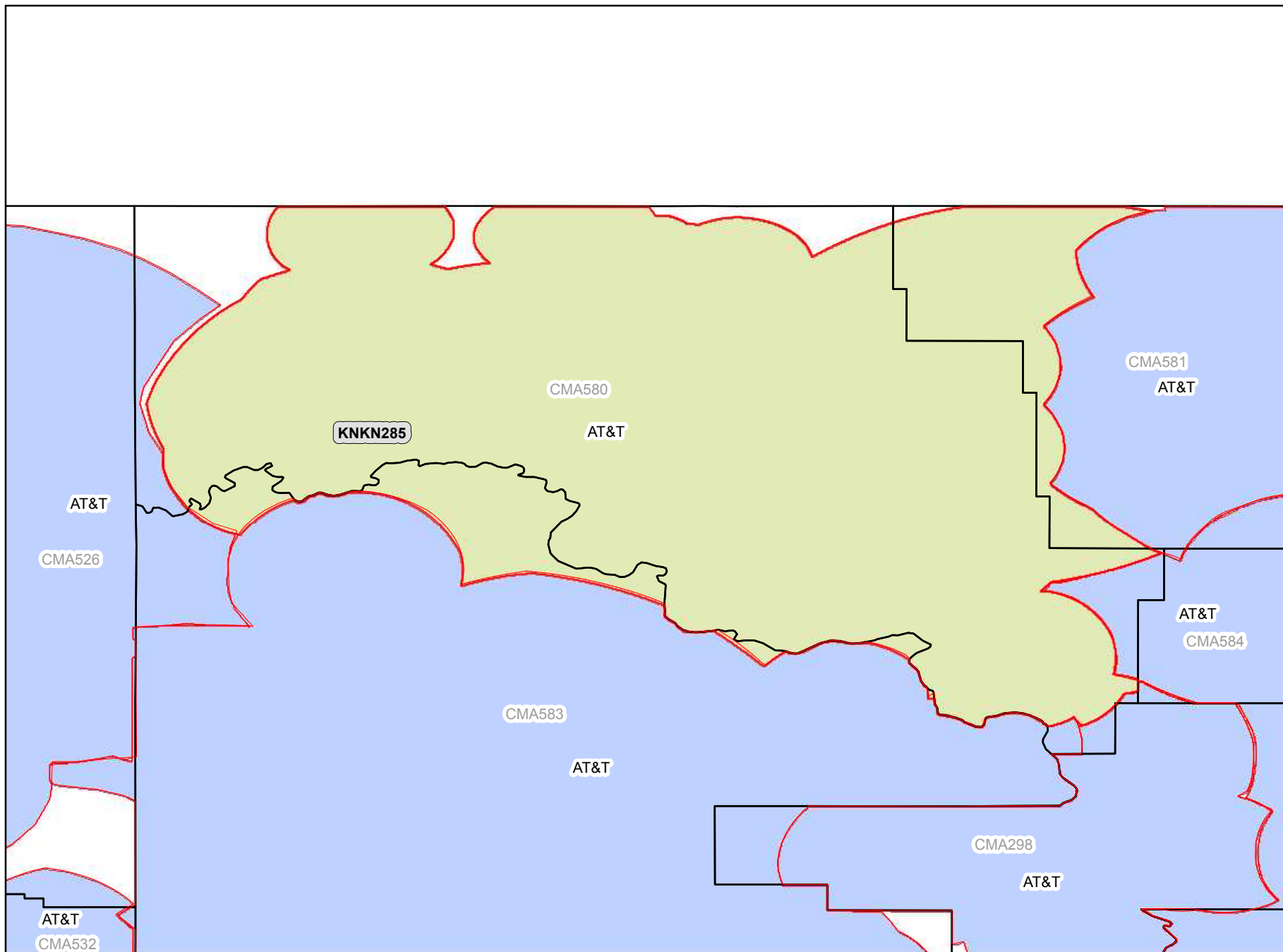


Legend

-  CMA Market Boundary
-  A Block CGSA
-  Adjacent A Block CGSA

Analysis as of 01/11/2012

CMA580A North Dakota 1 - Divide

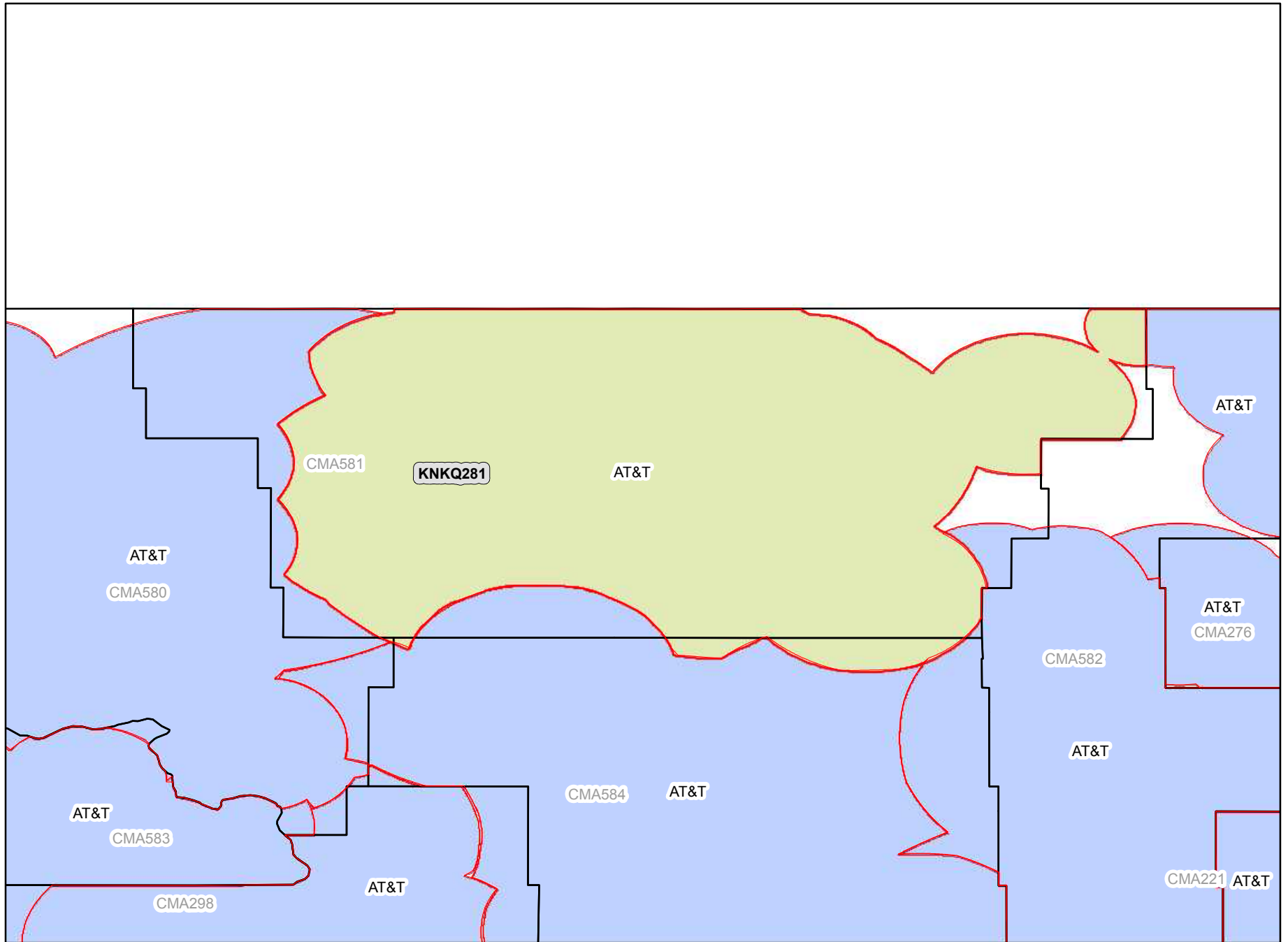


Legend

-  CMA Market Boundary
-  A Block CGSA
-  Adjacent A Block CGSA

Analysis as of 01/11/2012

CMA581A North Dakota 2 - Bottineau



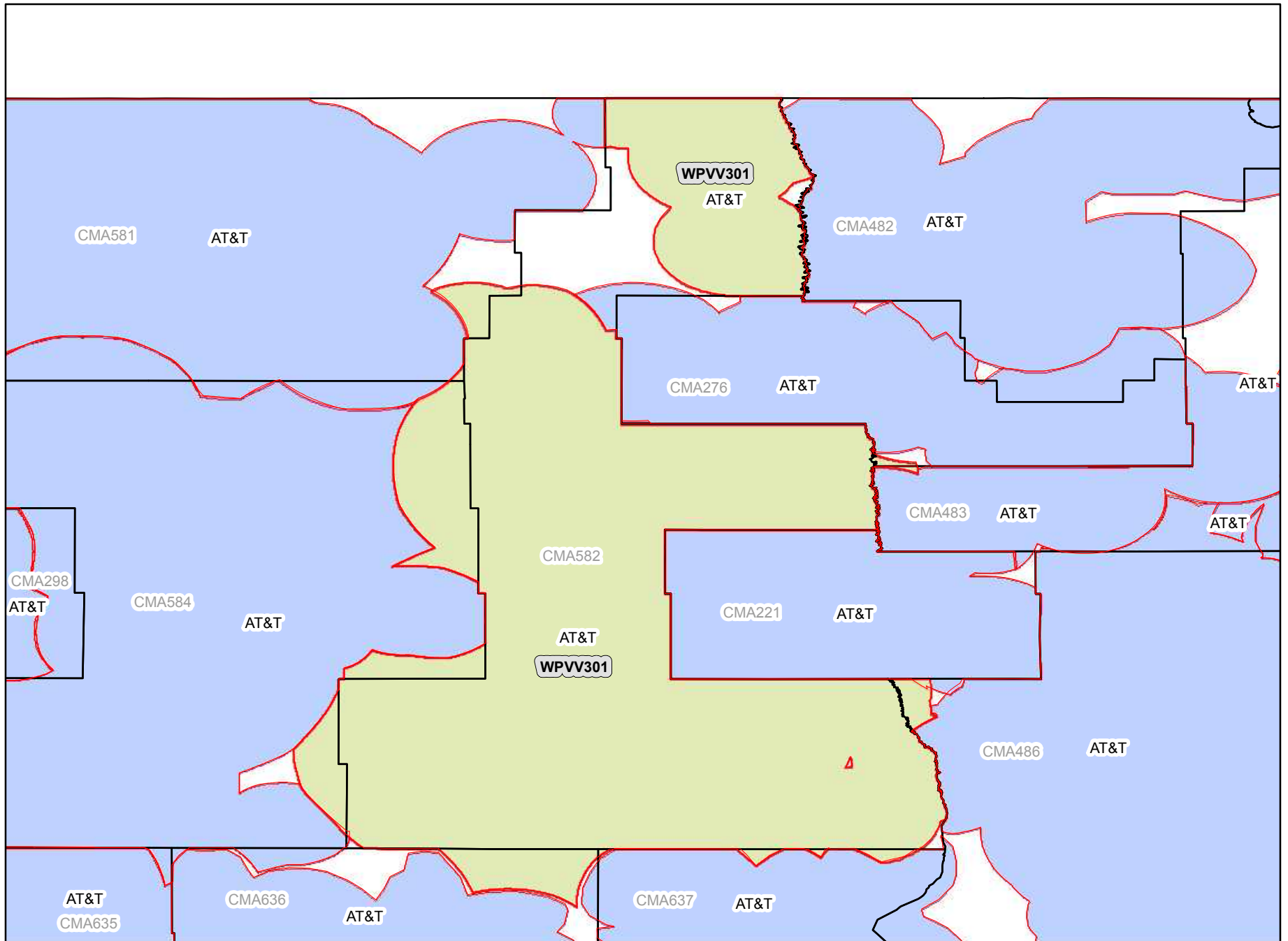
Legend

-  CMA Market Boundary
-  A Block CGSA
-  Adjacent A Block CGSA

Analysis as of 01/11/2012

CMA582A

North Dakota 3 - Barnes



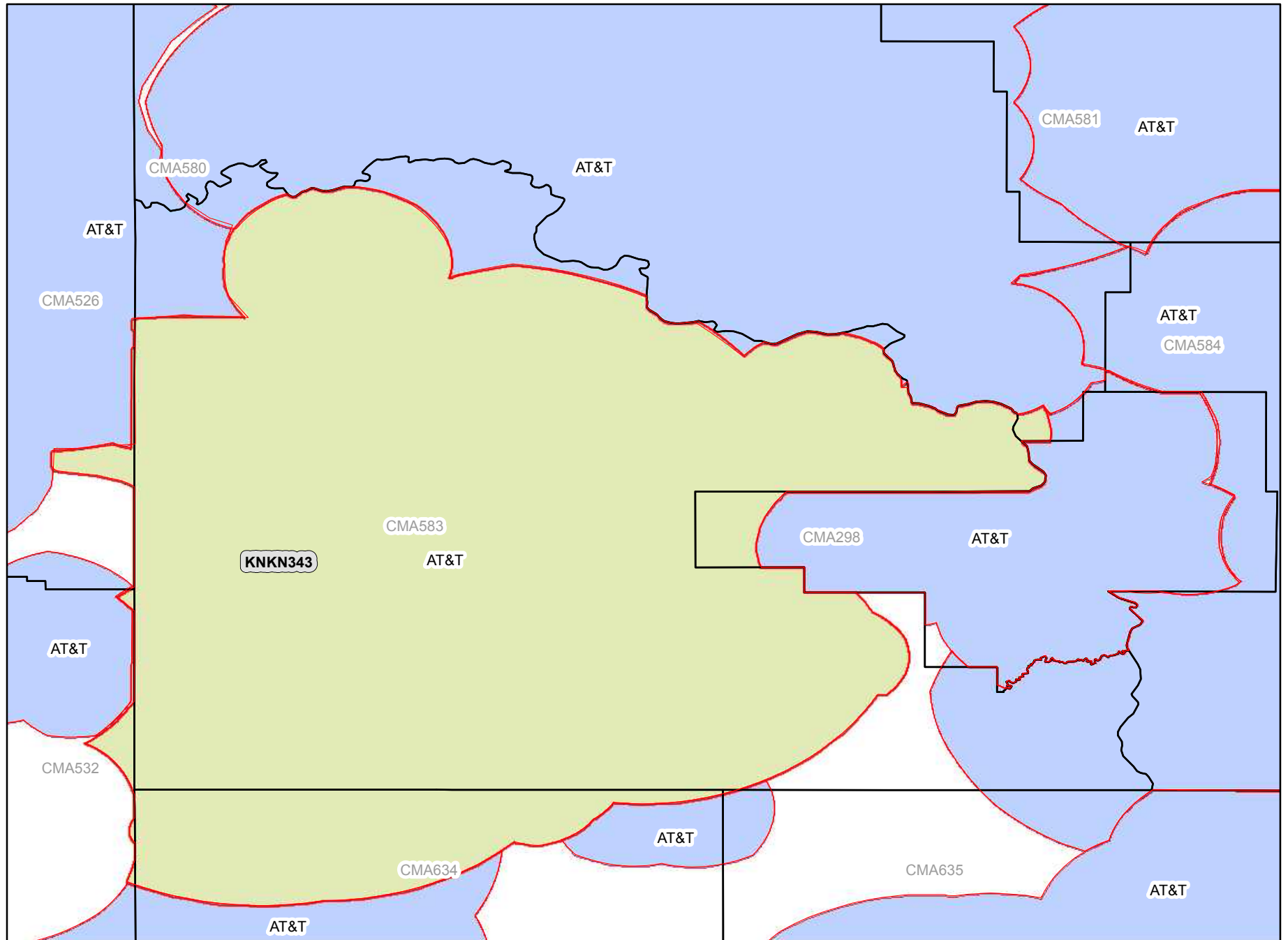
Legend

-  CMA Market Boundary
-  A Block CGSA
-  Adjacent A Block CGSA

Analysis as of 01/11/2012

CMA583A

North Dakota 4 - McKenzie



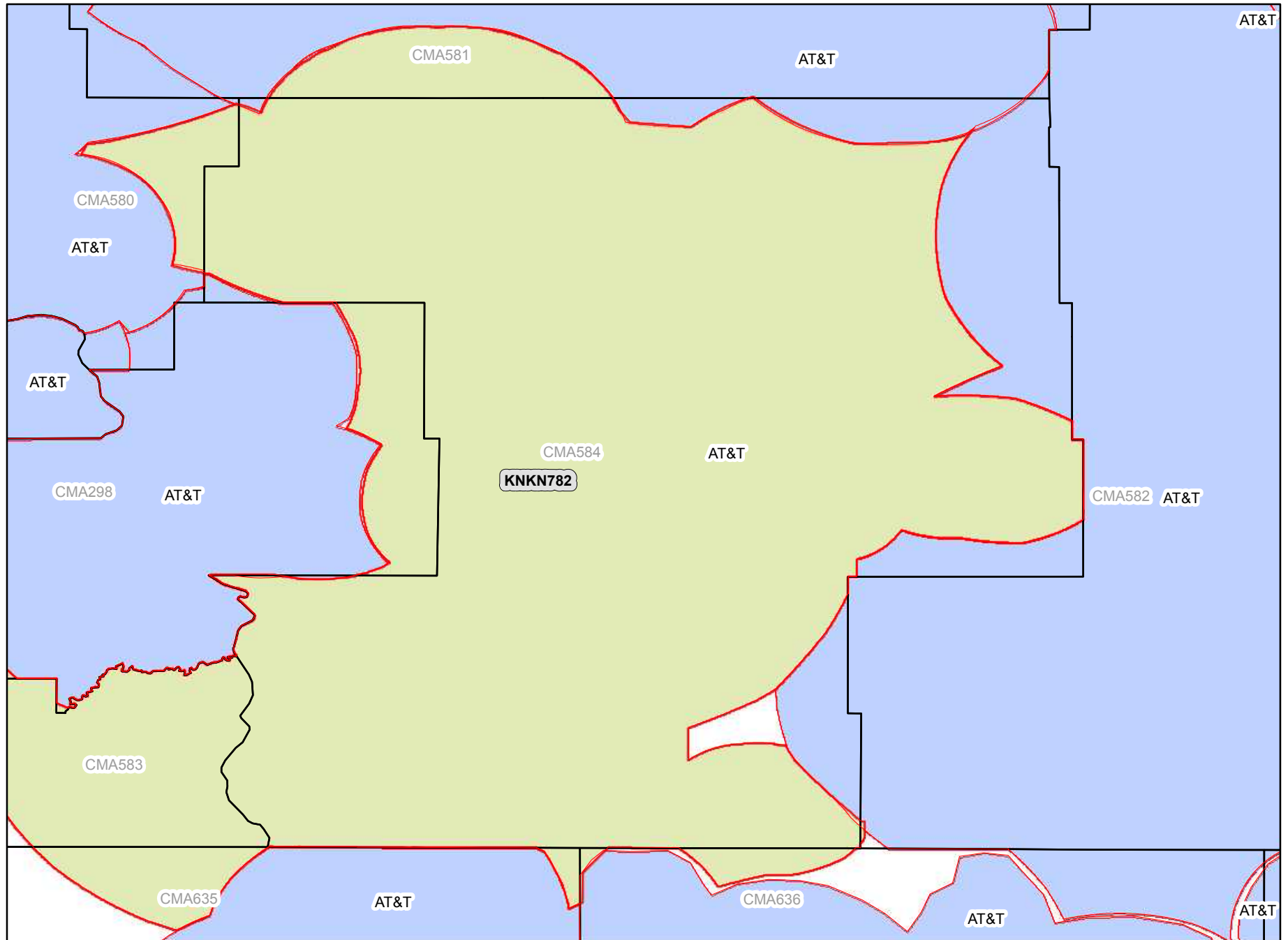
Legend

-  CMA Market Boundary
-  A Block CGSA
-  Adjacent A Block CGSA

Analysis as of 01/11/2012

CMA584A

North Dakota 5 - Kidder

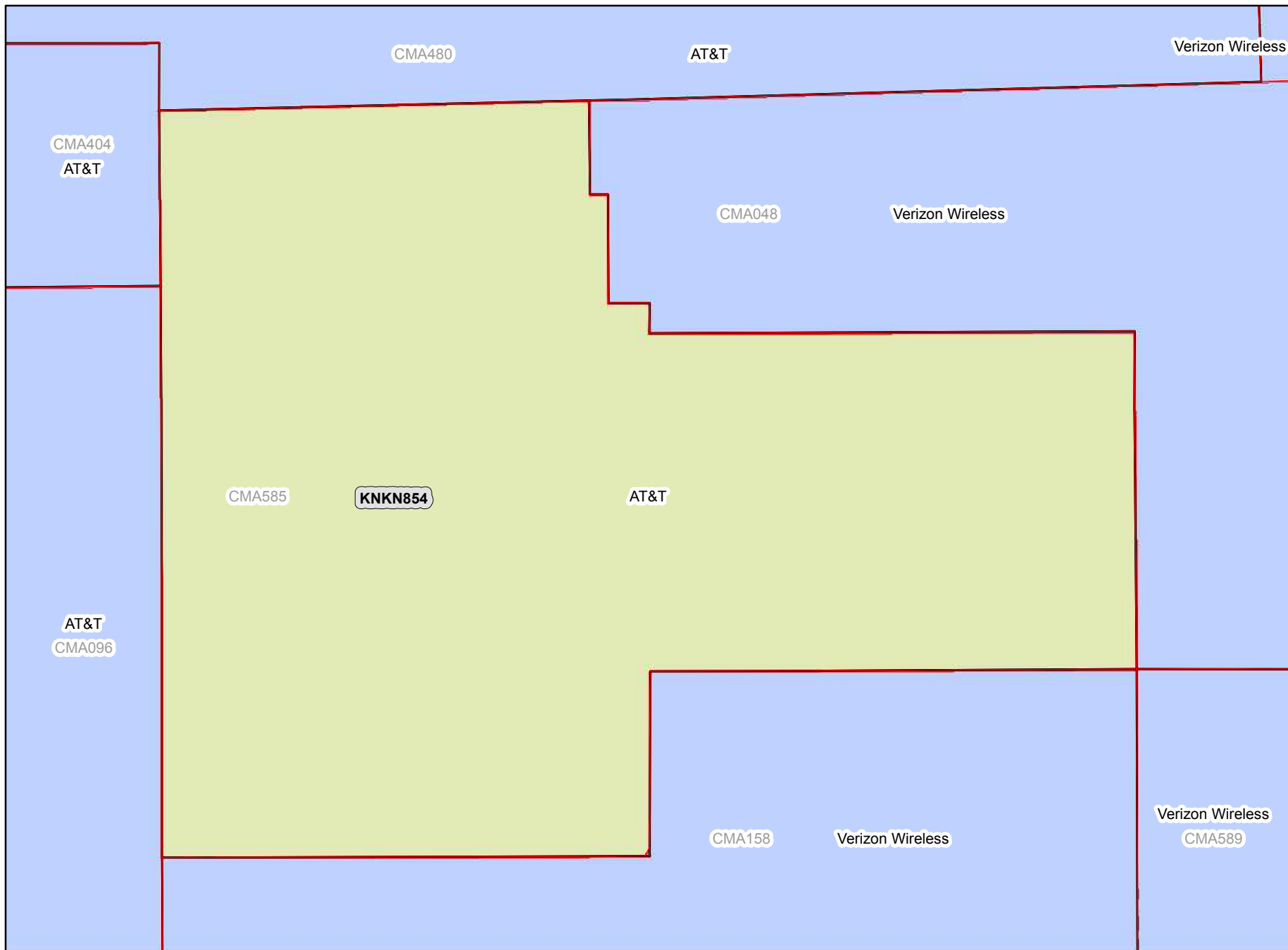


Legend

- CMA Market Boundary
- A Block CGSA
- Adjacent A Block CGSA

Analysis as of 01/11/2012

CMA585A Ohio 1 - Williams



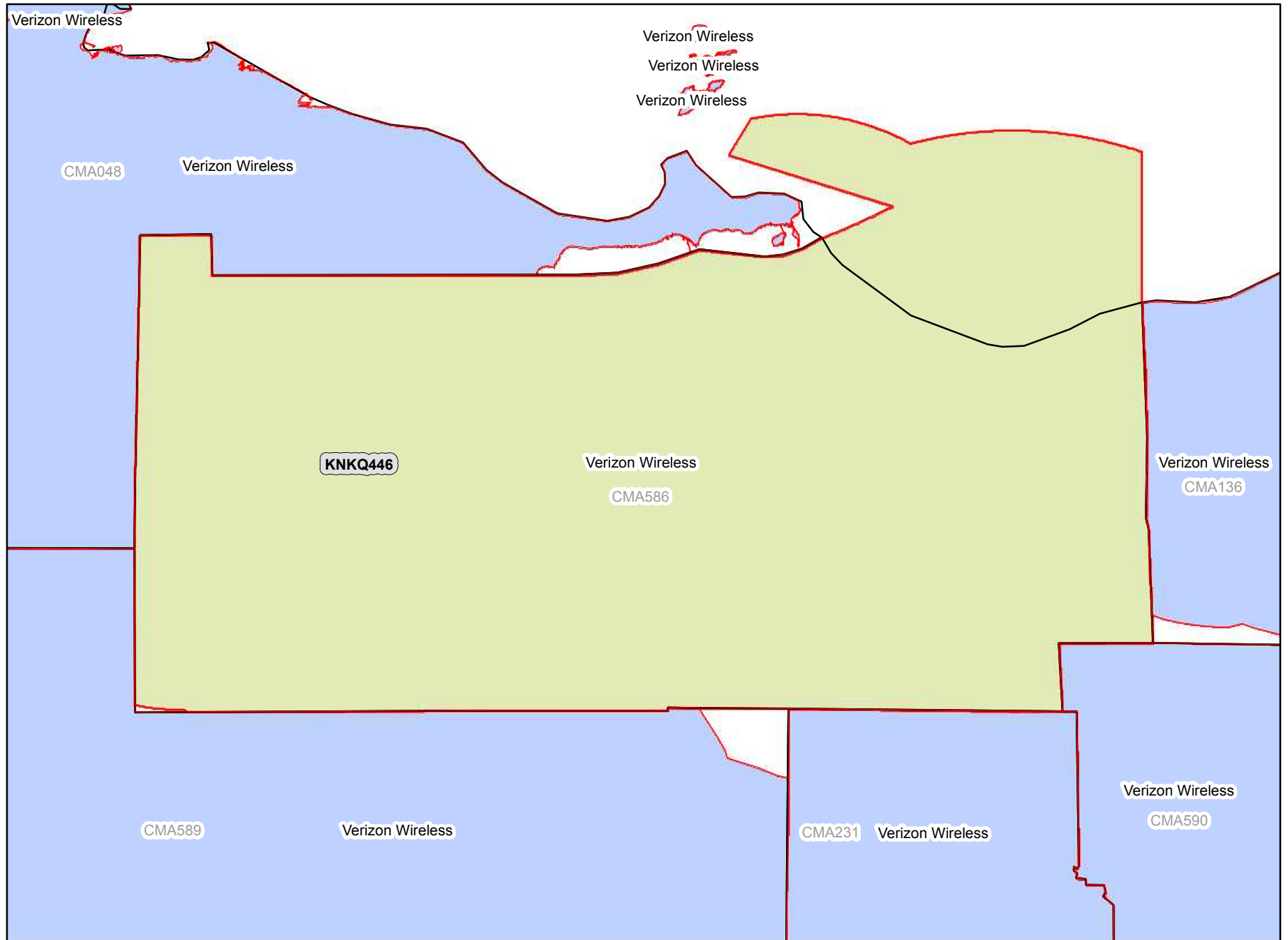
Legend

-  CMA Market Boundary
-  A Block CGSA
-  Adjacent A Block CGSA



Analysis as of 01/11/2012

CMA586A

Ohio 2 - Sandusky

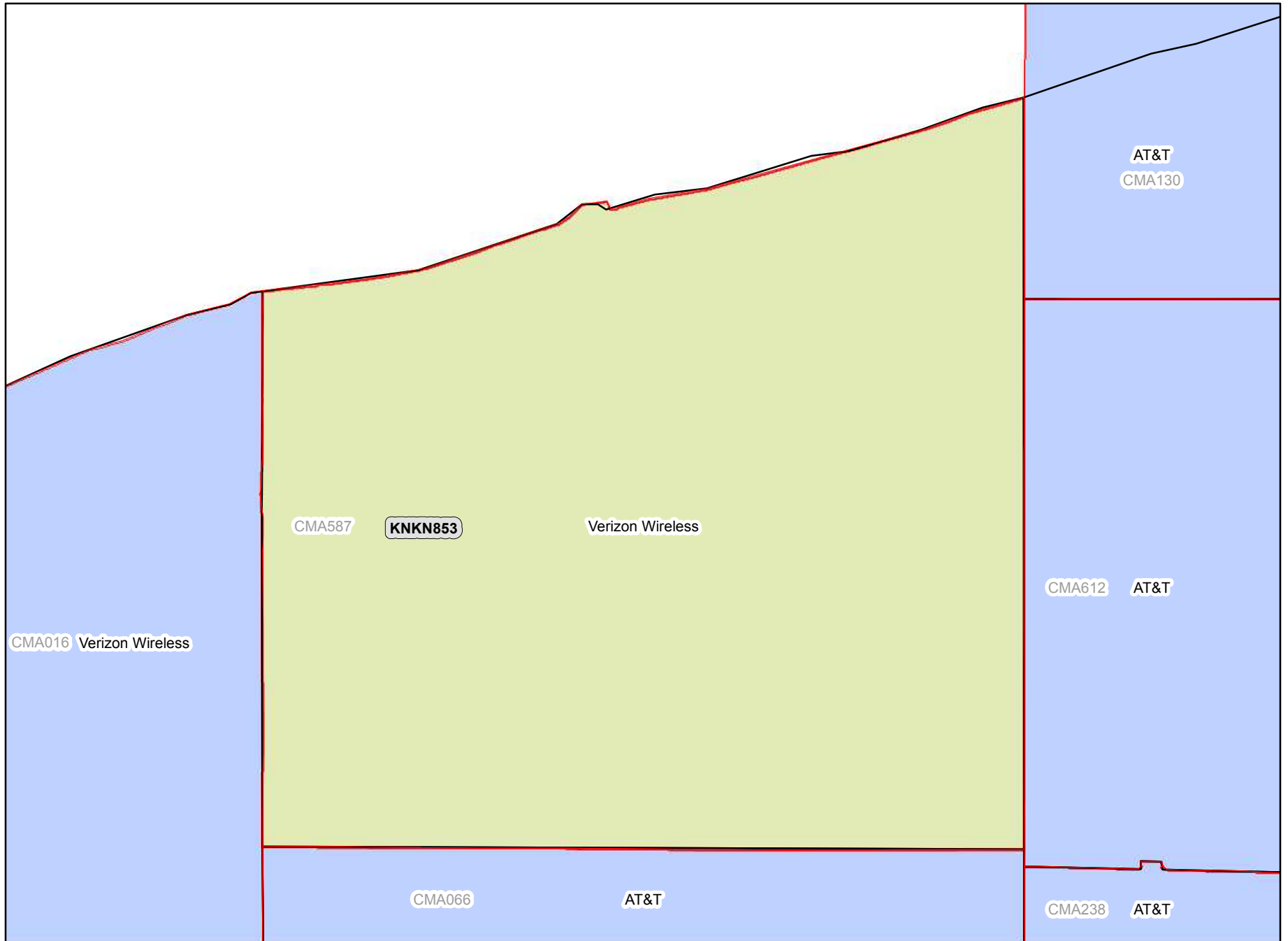


Legend

-  CMA Market Boundary
-  A Block CGSA
-  Adjacent A Block CGSA

Analysis as of 01/11/2012

CMA587A Ohio 3 - Ashtabula



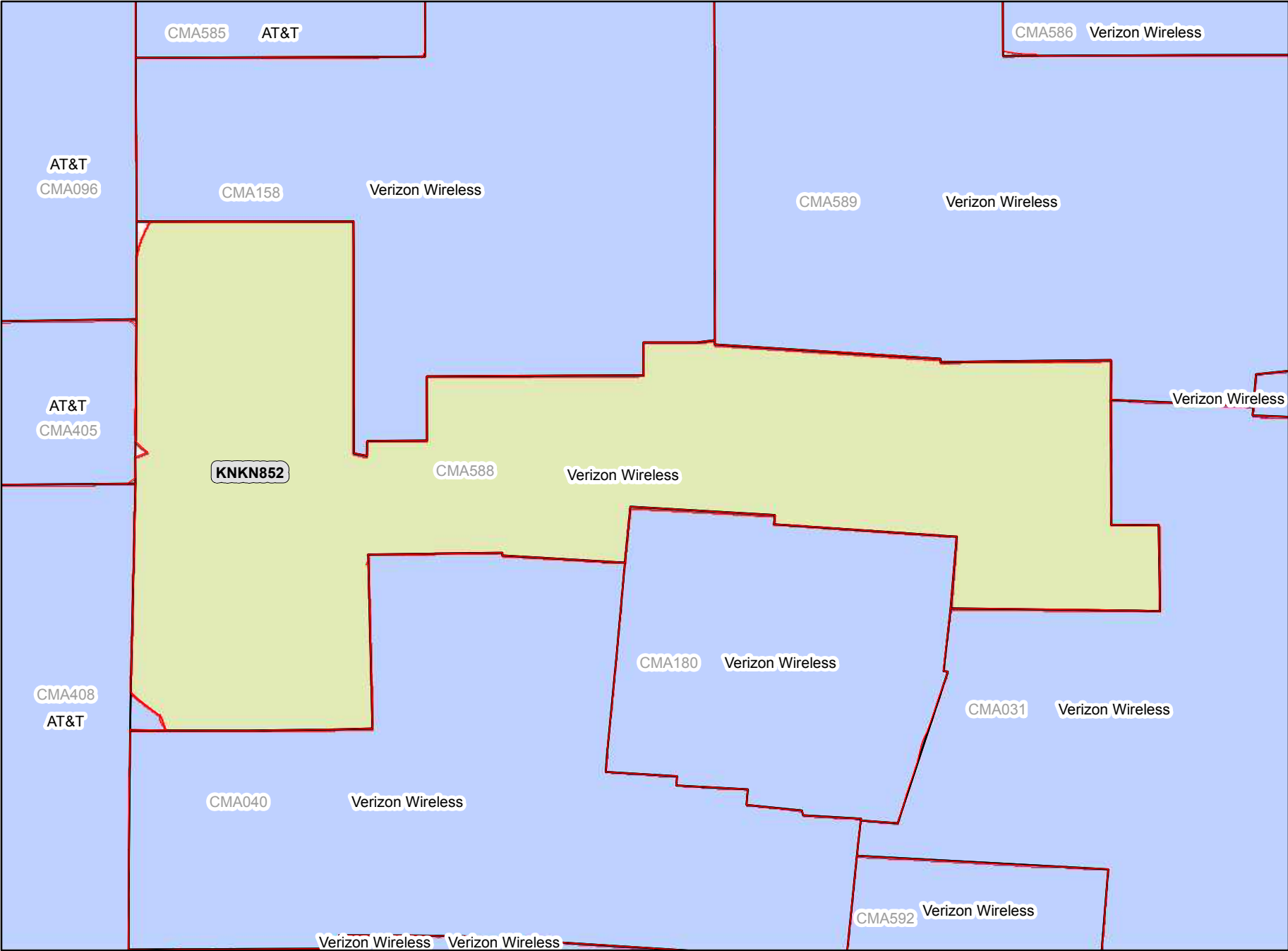
Legend

-  CMA Market Boundary
-  A Block CGSA
-  Adjacent A Block CGSA




Analysis as of 01/11/2012

CMA588A

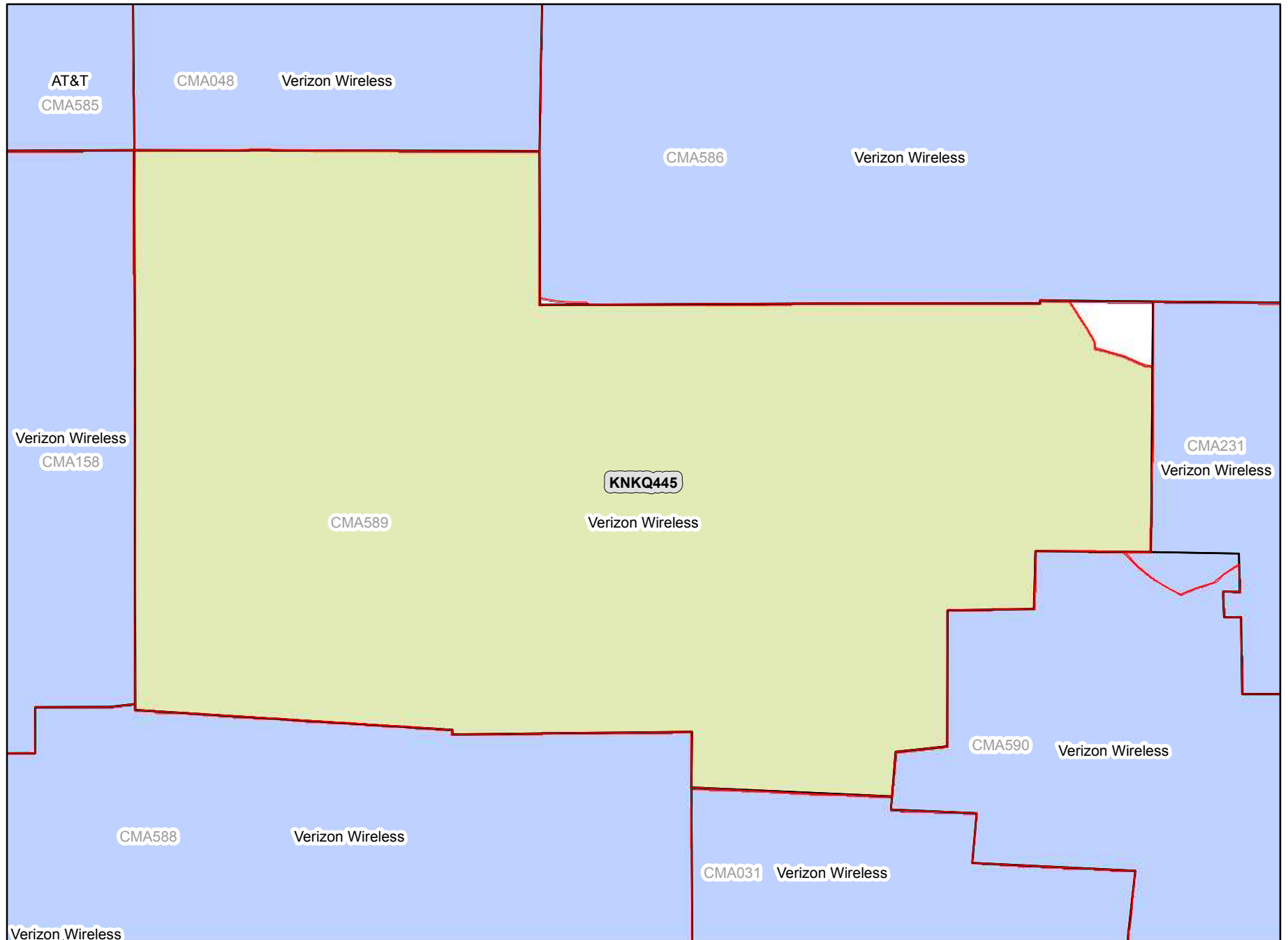
Ohio 4 - Mercer



Legend

-  CMA Market Boundary
-  A Block CGSA
-  Adjacent A Block CGSA

CMA589A Ohio 5 - Hancock

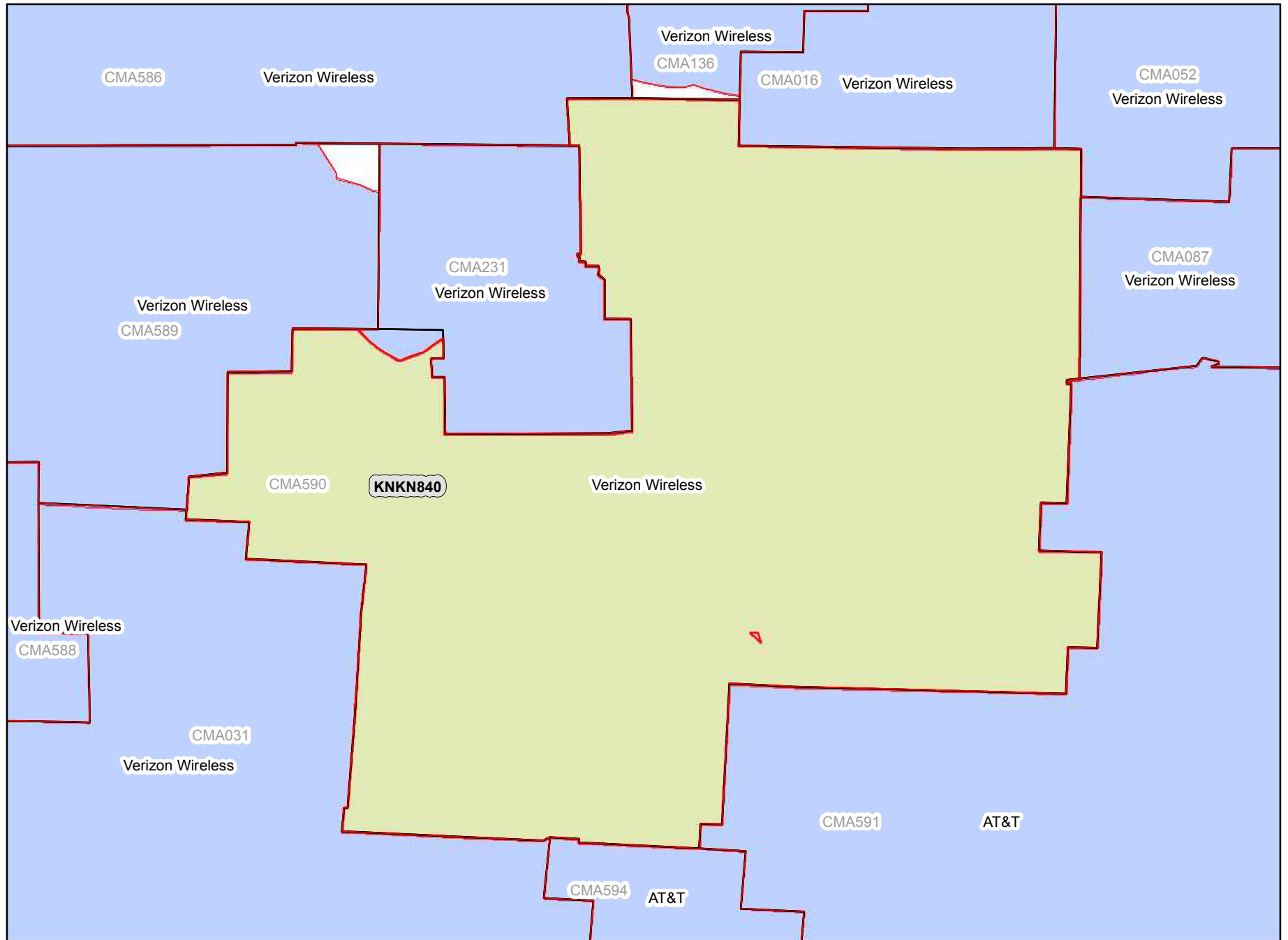


Legend

-  CMA Market Boundary
-  A Block CGSA
-  Adjacent A Block CGSA

Analysis as of 01/11/2012

CMA590A Ohio 6 - Morrow



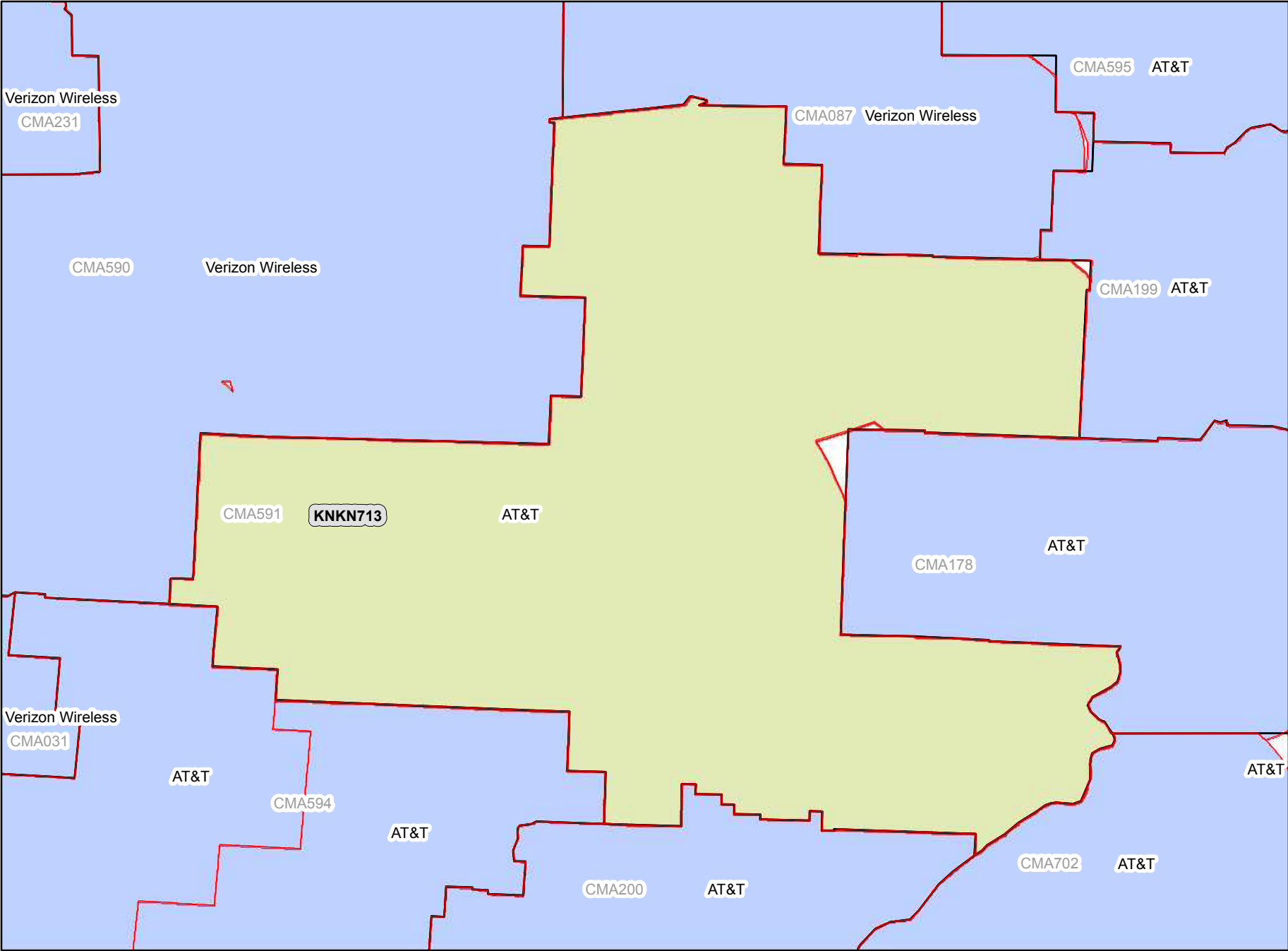
Legend

-  CMA Market Boundary
-  A Block CGSA
-  Adjacent A Block CGSA




Analysis as of 01/11/2012

CMA591A

Ohio 7 - Tuscarawas



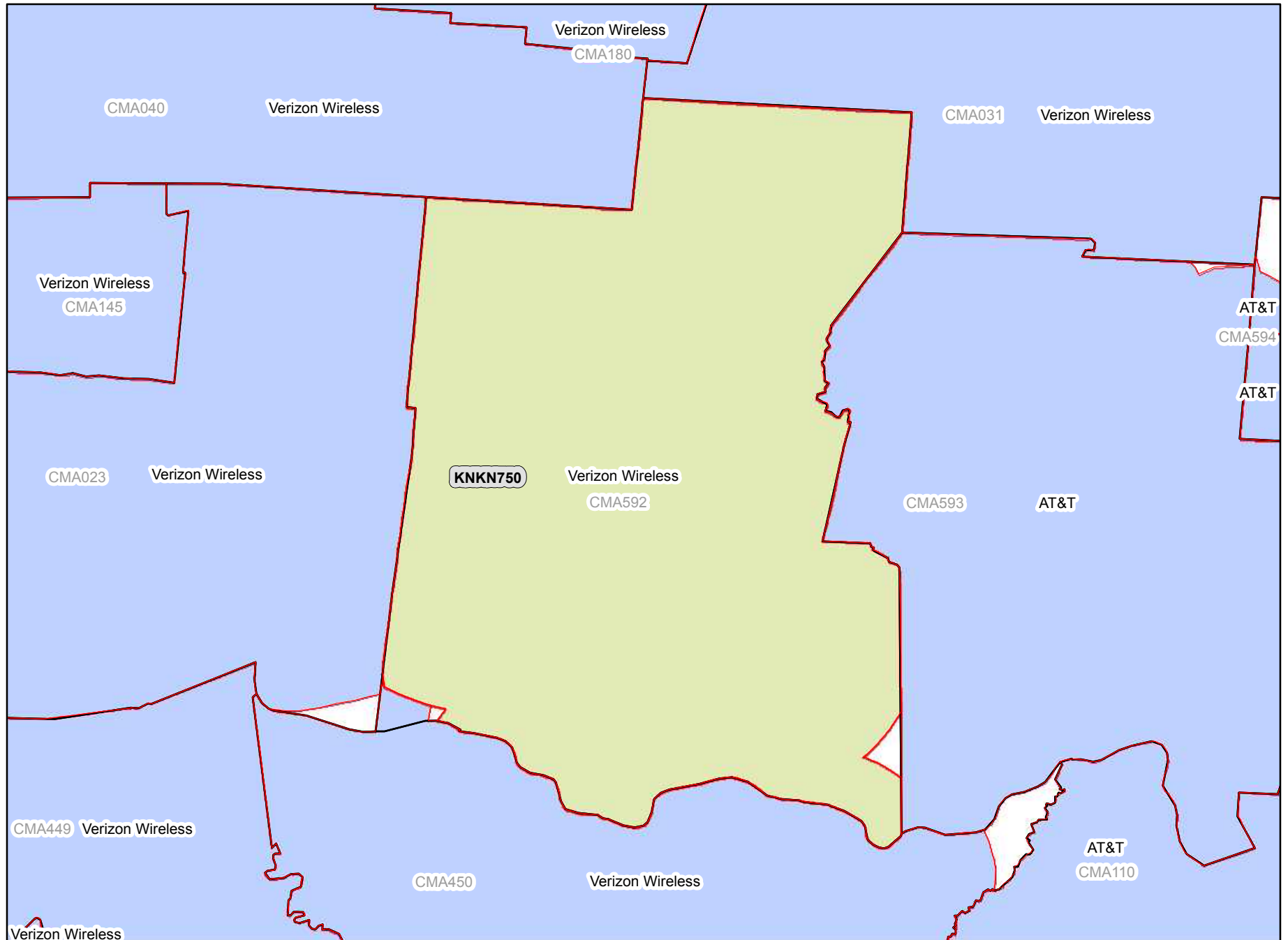
Legend

-  CMA Market Boundary
-  A Block CGSA
-  Adjacent A Block CGSA

Analysis as of 01/11/2012

CMA592A

Ohio 8 - Clinton

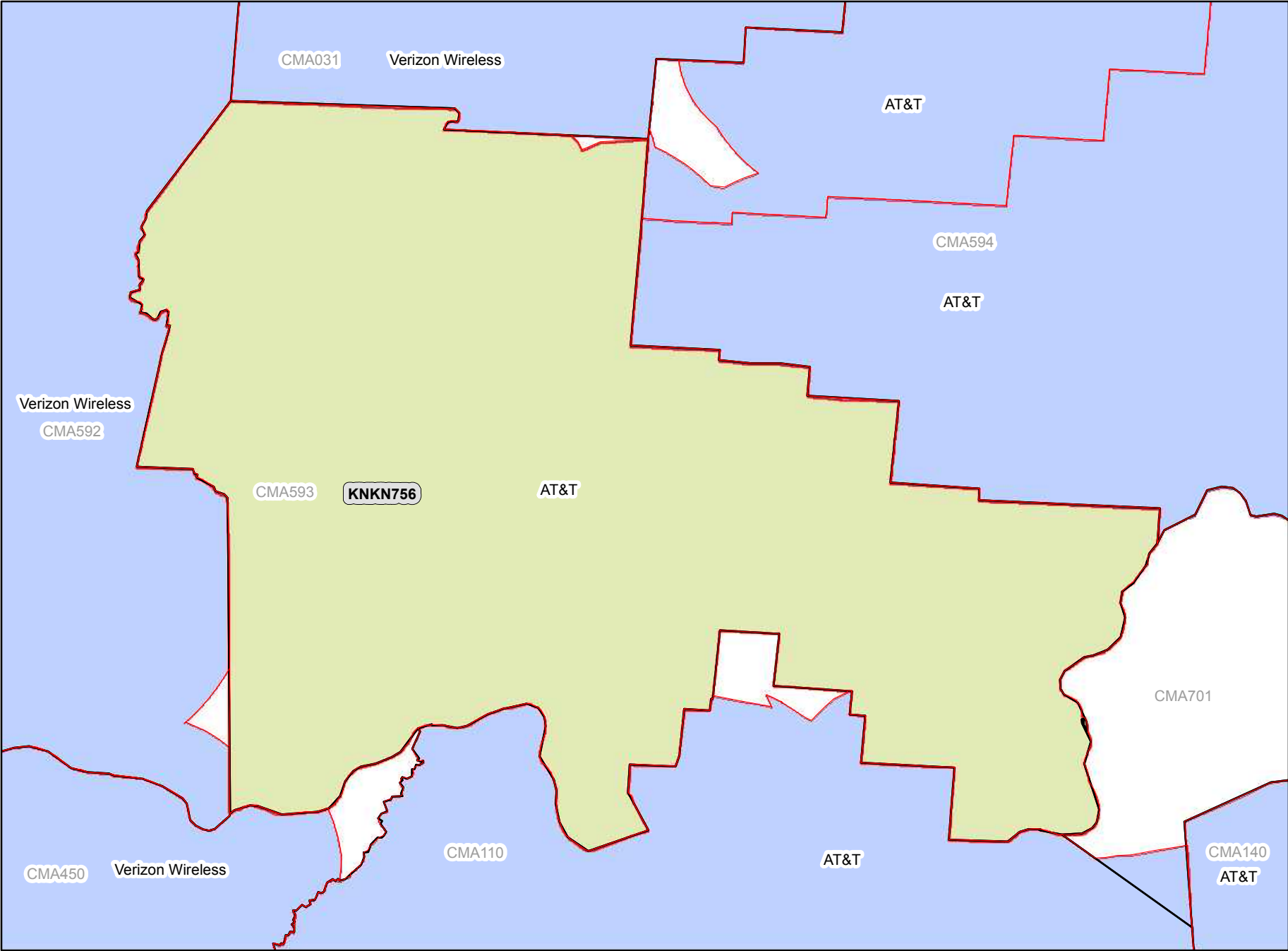


Legend



-  CMA Market Boundary
-  A Block CGSA
-  Adjacent A Block CGSA

Analysis as of 01/11/2012

CMA593A Ohio 9 - Ross



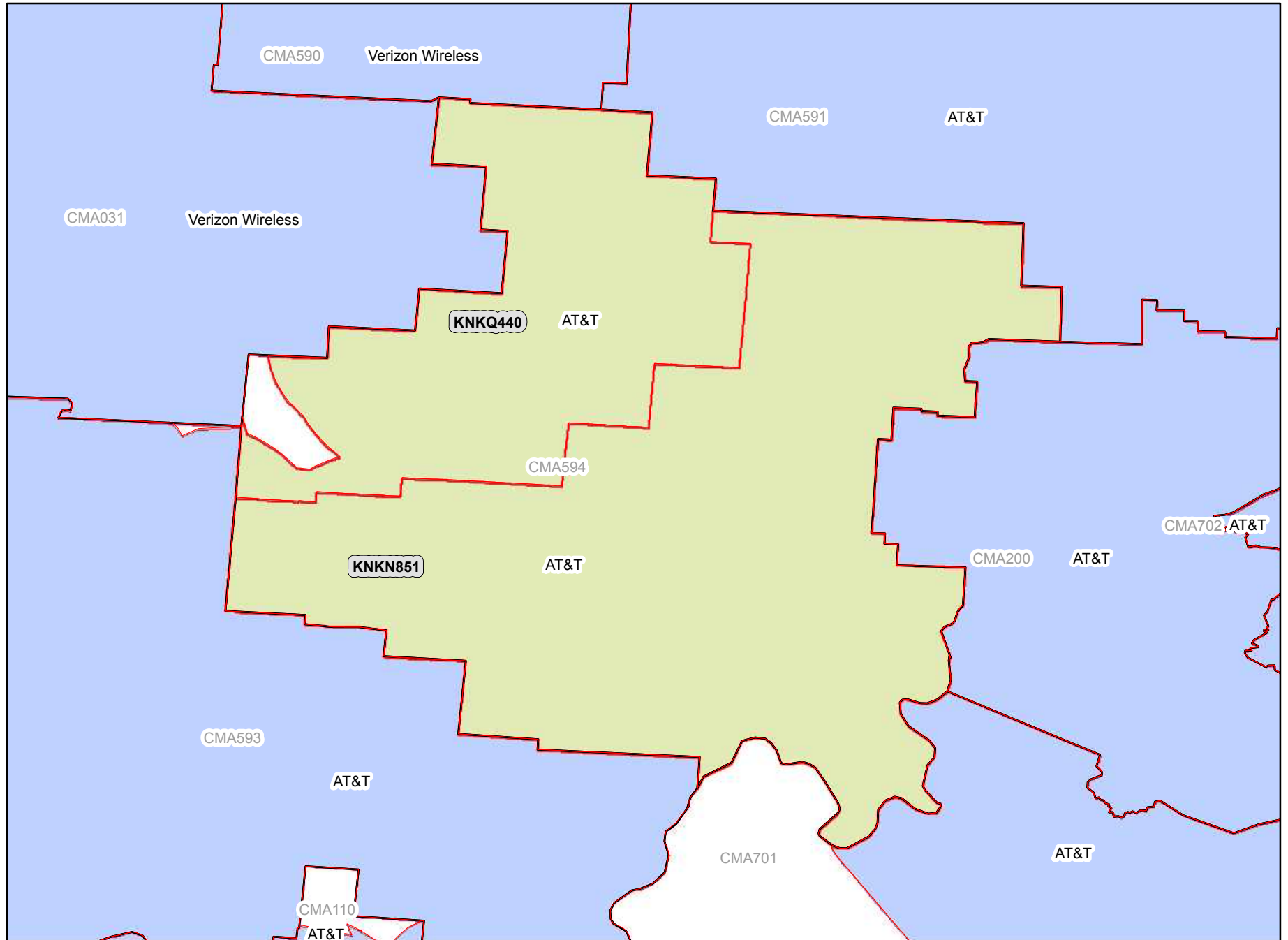
Legend

-  CMA Market Boundary
-  A Block CGSA
-  Adjacent A Block CGSA

Analysis as of 01/11/2012

CMA594A

Ohio 10 - Perry

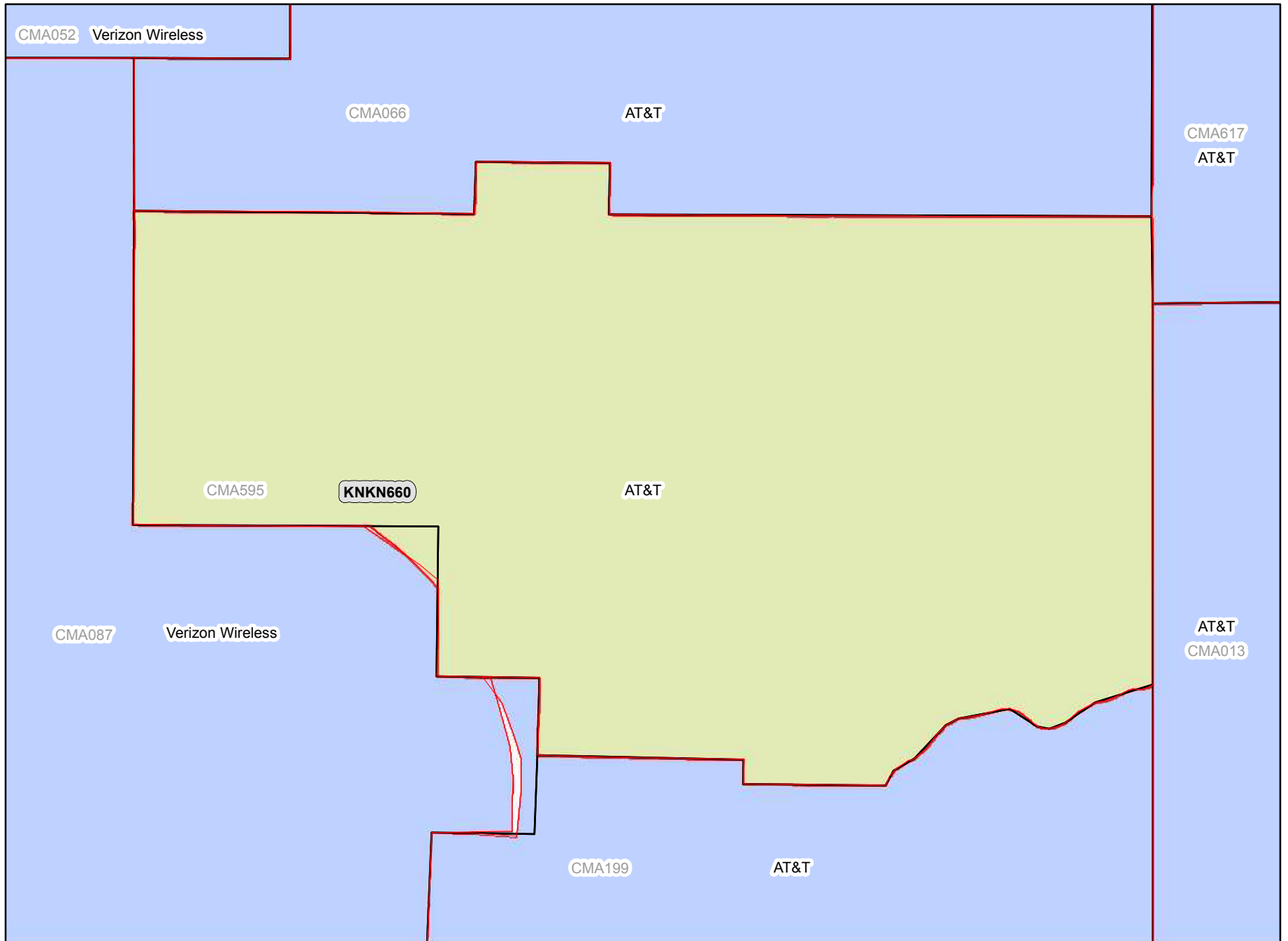


Legend

-  CMA Market Boundary
-  A Block CGSA
-  Adjacent A Block CGSA

Analysis as of 01/11/2012

CMA595A Ohio 11 - Columbiana



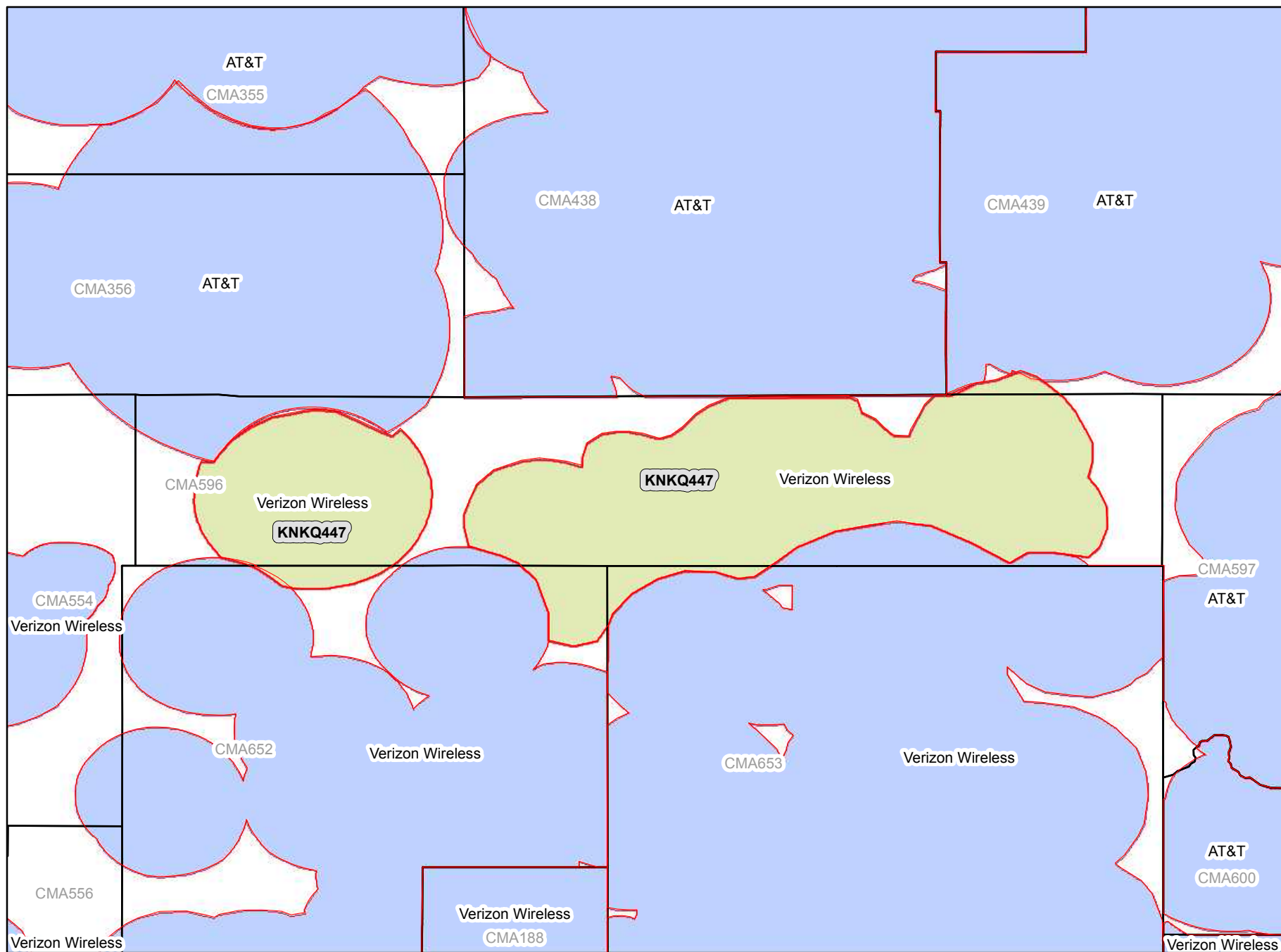
Legend

-  CMA Market Boundary
-  A Block CGSA
-  Adjacent A Block CGSA

Analysis as of 01/11/2012

CMA596A

Oklahoma 1 - Cimarron

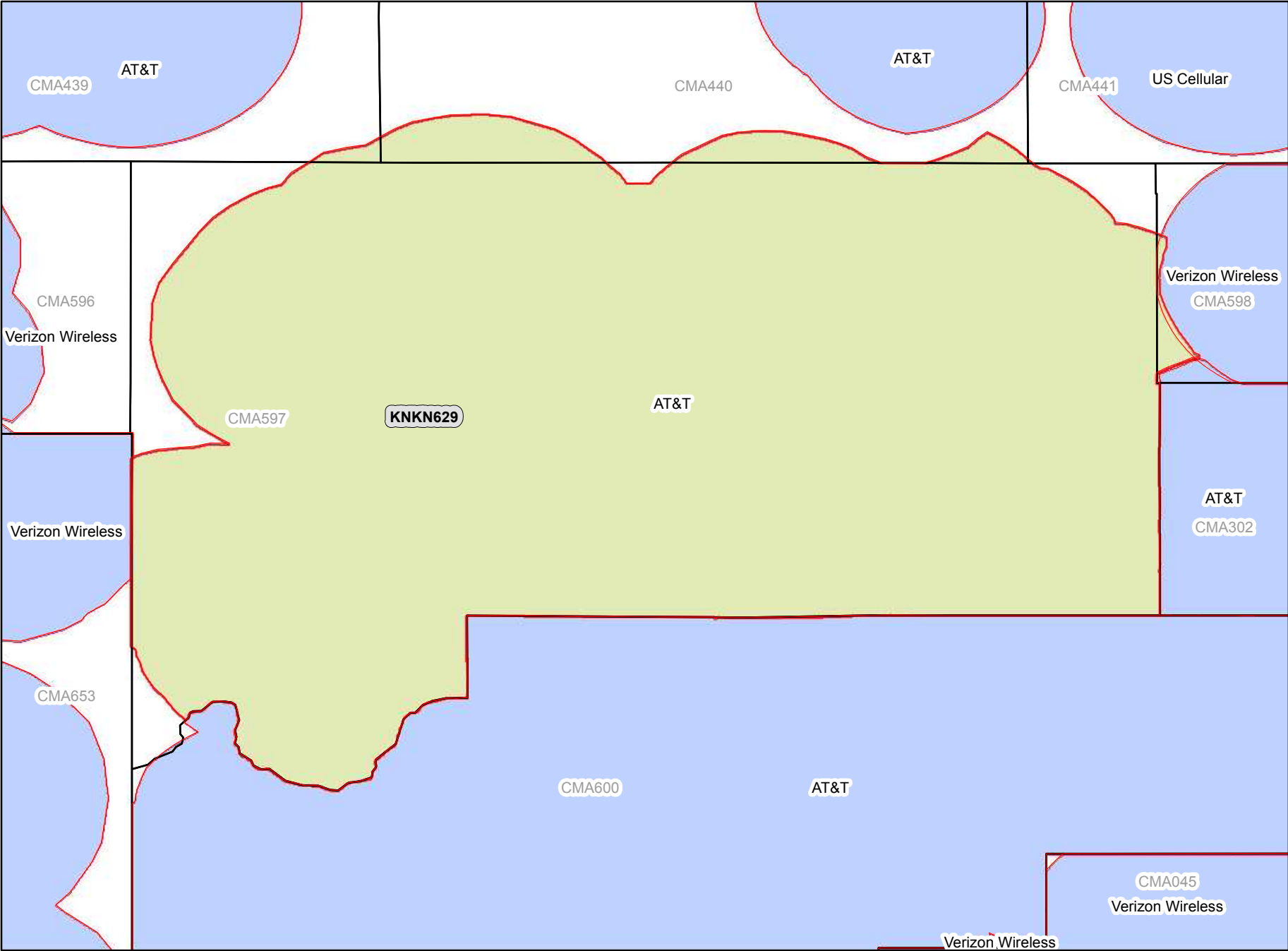


Legend

-  CMA Market Boundary
-  A Block CGSA
-  Adjacent A Block CGSA

Analysis as of 01/11/2012

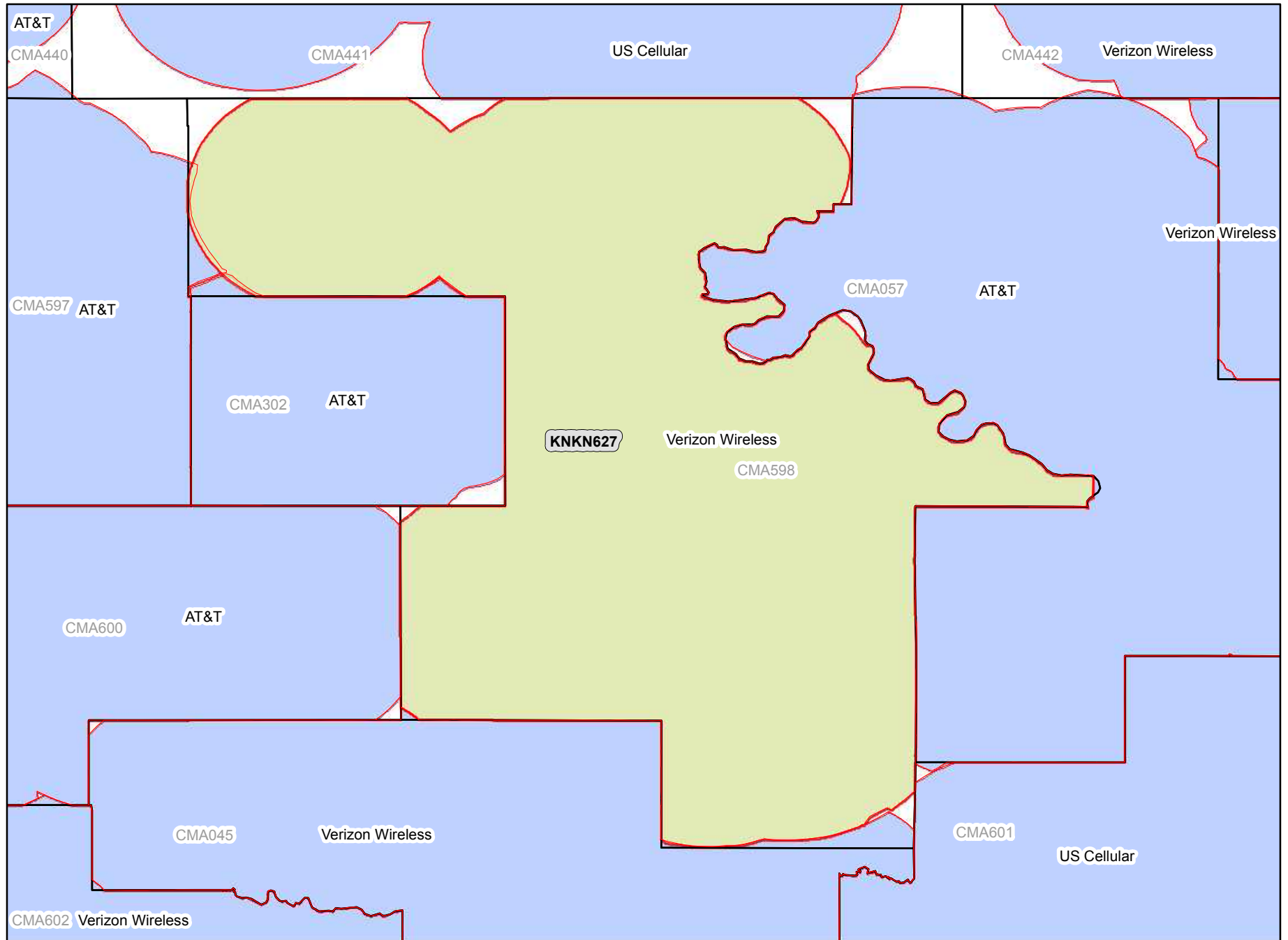
CMA597A Oklahoma 2 - Harper



Legend

- CMA Market Boundary
- A Block CGSA
- Adjacent A Block CGSA

CMA598A Oklahoma 3 - Grant

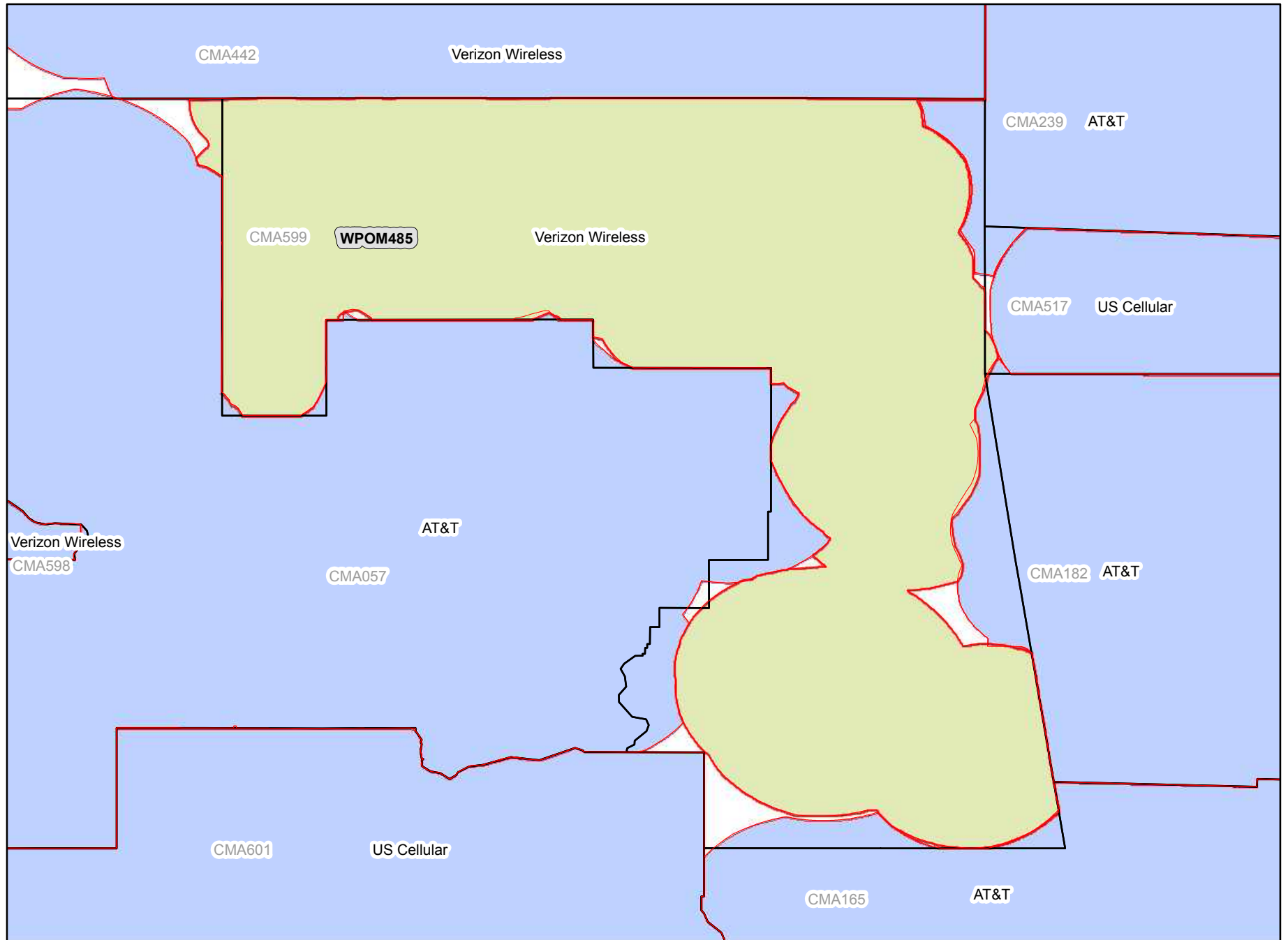


Legend

-  CMA Market Boundary
-  A Block CGSA
-  Adjacent A Block CGSA

Analysis as of 01/11/2012

CMA599A Oklahoma 4 - Nowata

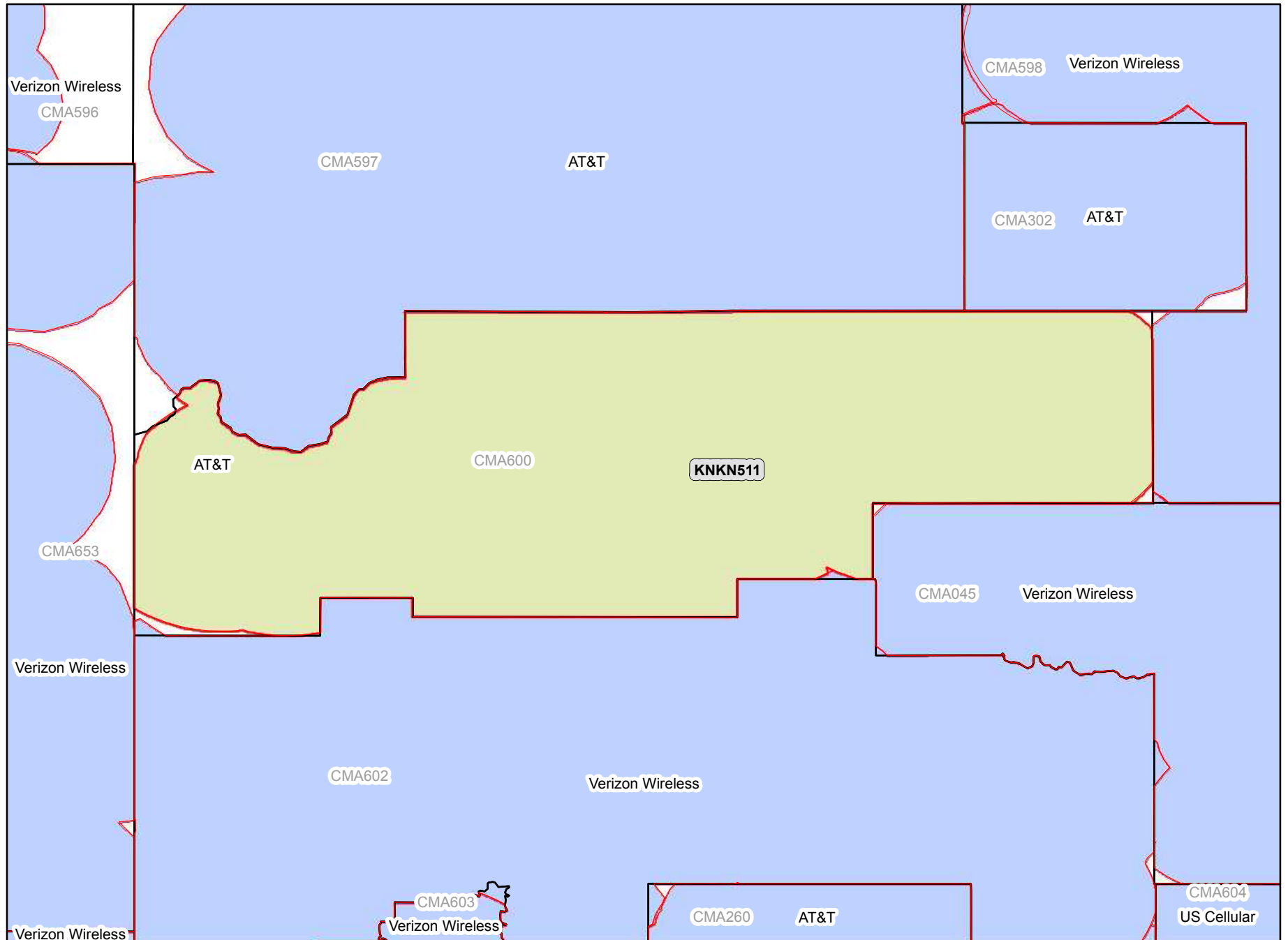


Legend

-  CMA Market Boundary
-  A Block CGSA
-  Adjacent A Block CGSA

Analysis as of 01/11/2012

CMA600A Oklahoma 5 - Roger Mills

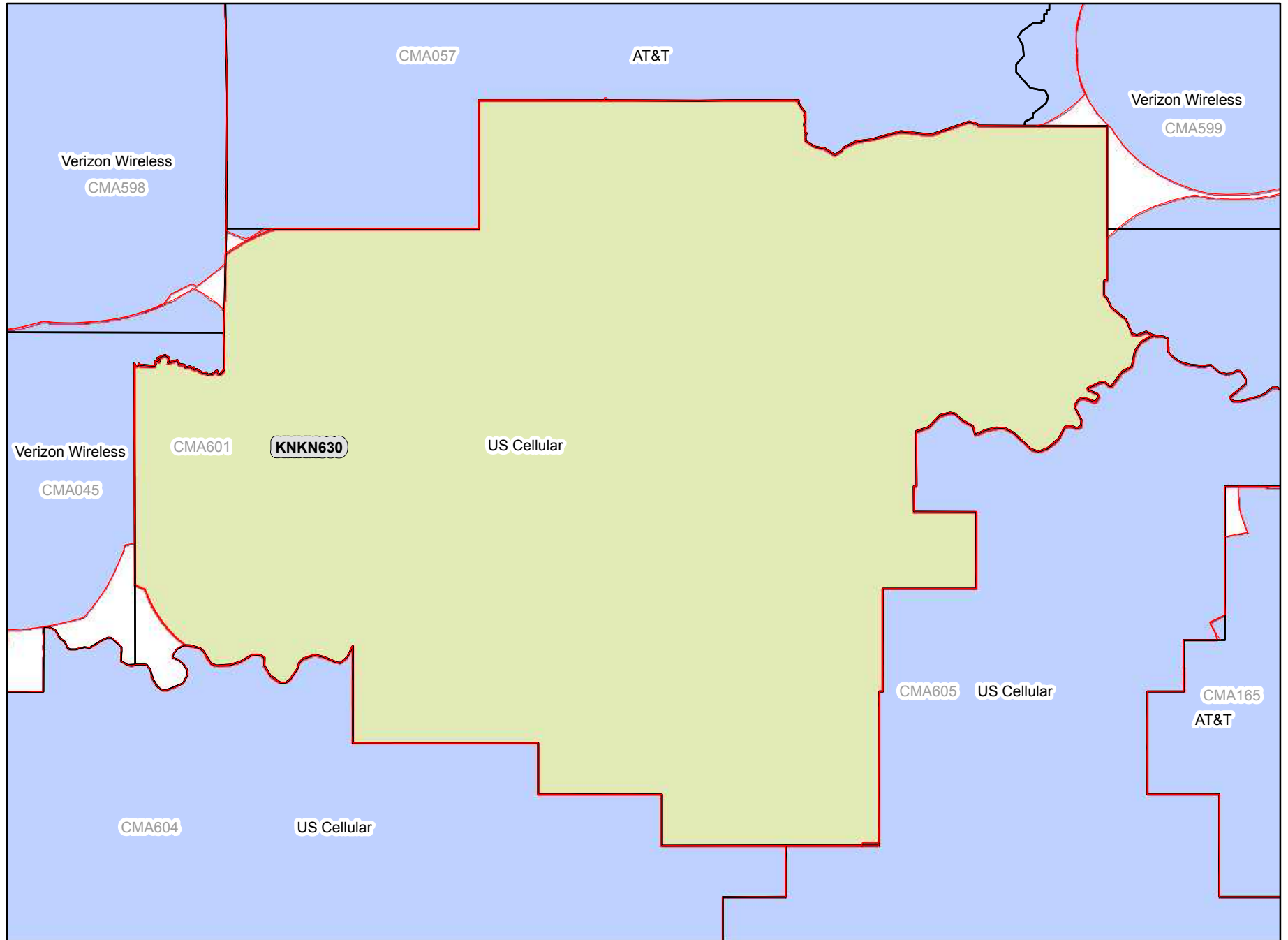


Legend

-  CMA Market Boundary
-  A Block CGSA
-  Adjacent A Block CGSA

Analysis as of 01/11/2012

CMA601A Oklahoma 6 - Seminole



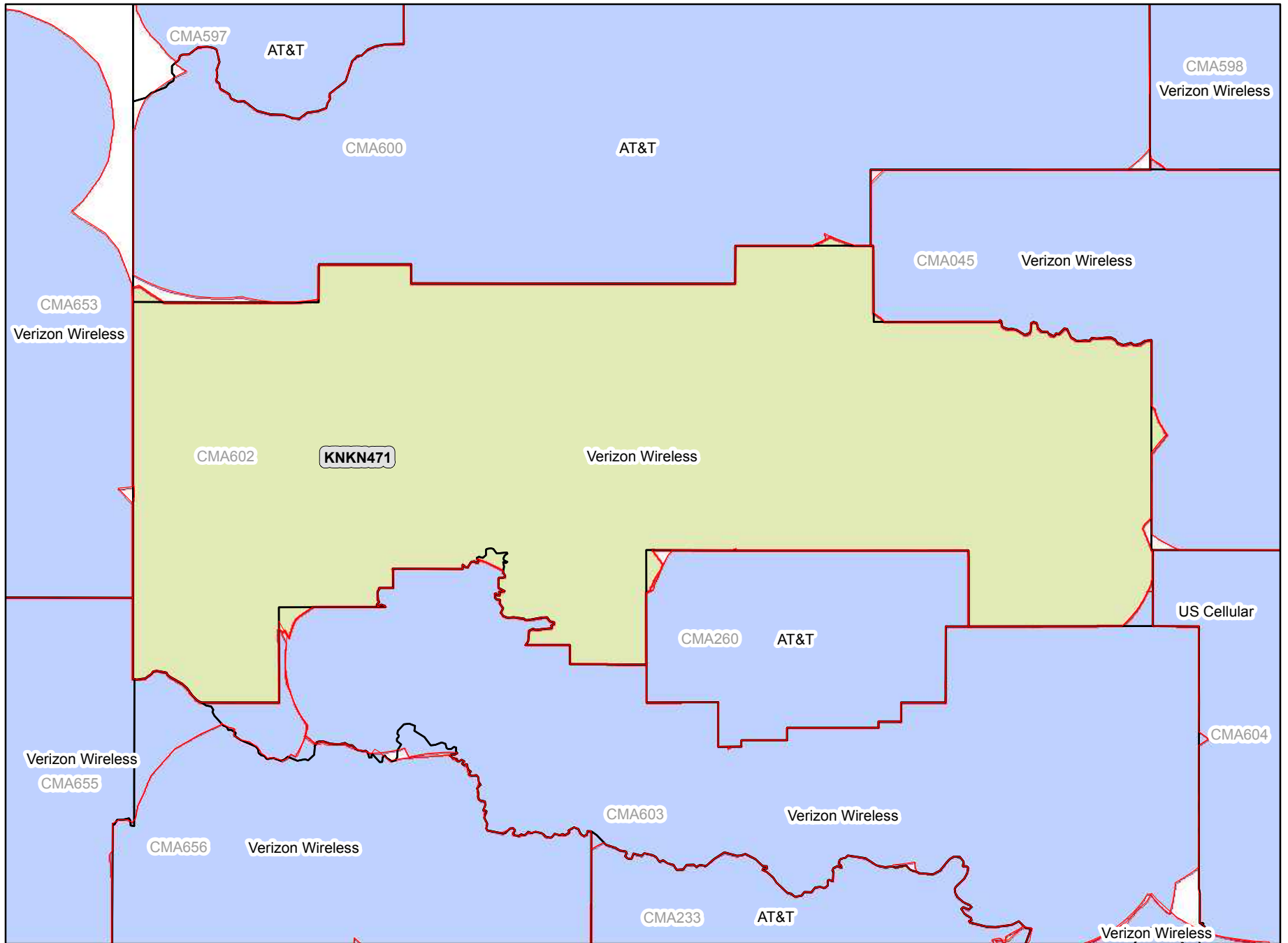
Legend

-  CMA Market Boundary
-  A Block CGSA
-  Adjacent A Block CGSA

Analysis as of 01/11/2012

CMA602A

Oklahoma 7 - Beckham



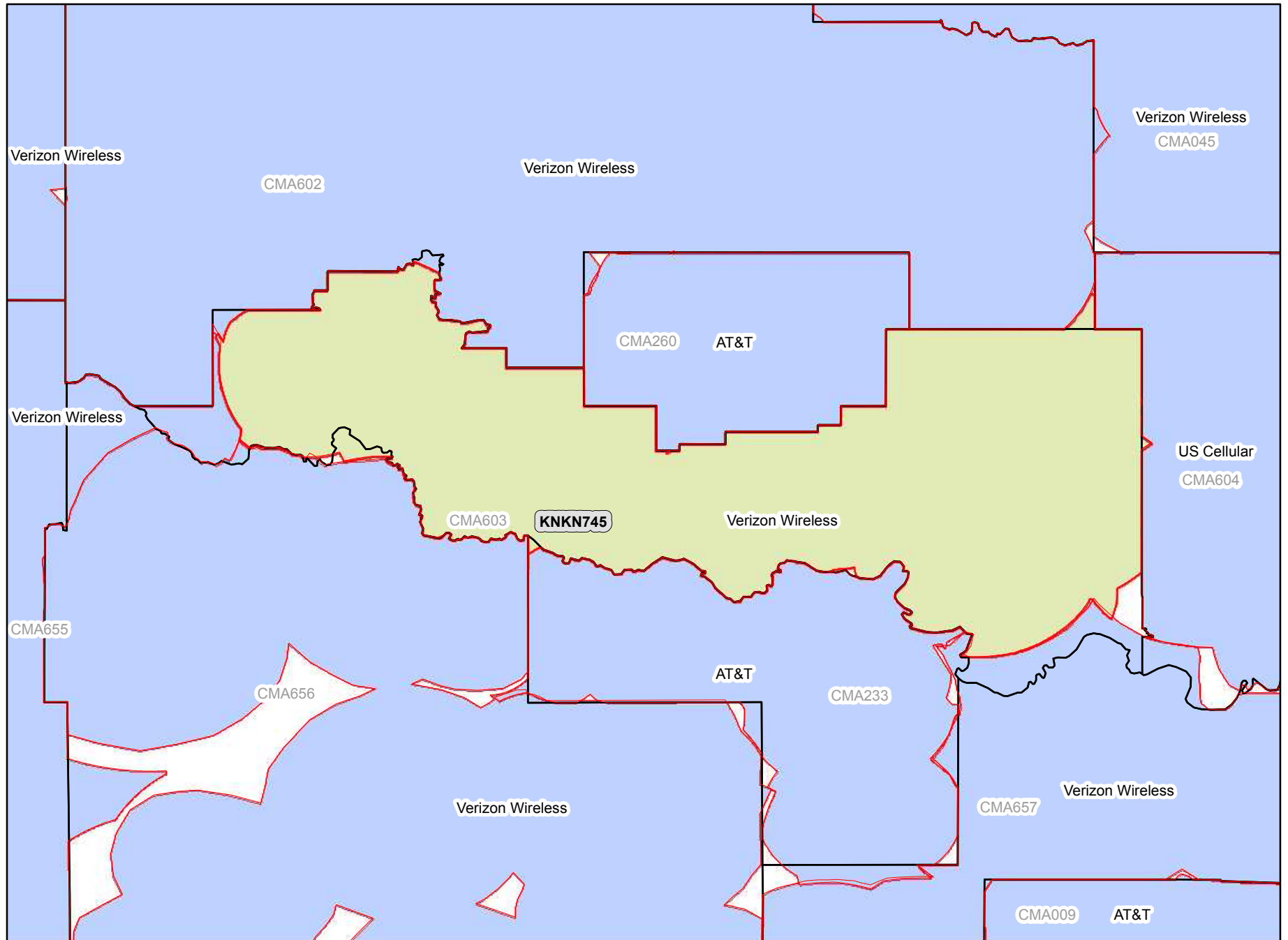
Legend

-  CMA Market Boundary
-  A Block CGSA
-  Adjacent A Block CGSA

Analysis as of 01/11/2012

CMA603A

Oklahoma 8 - Jackson

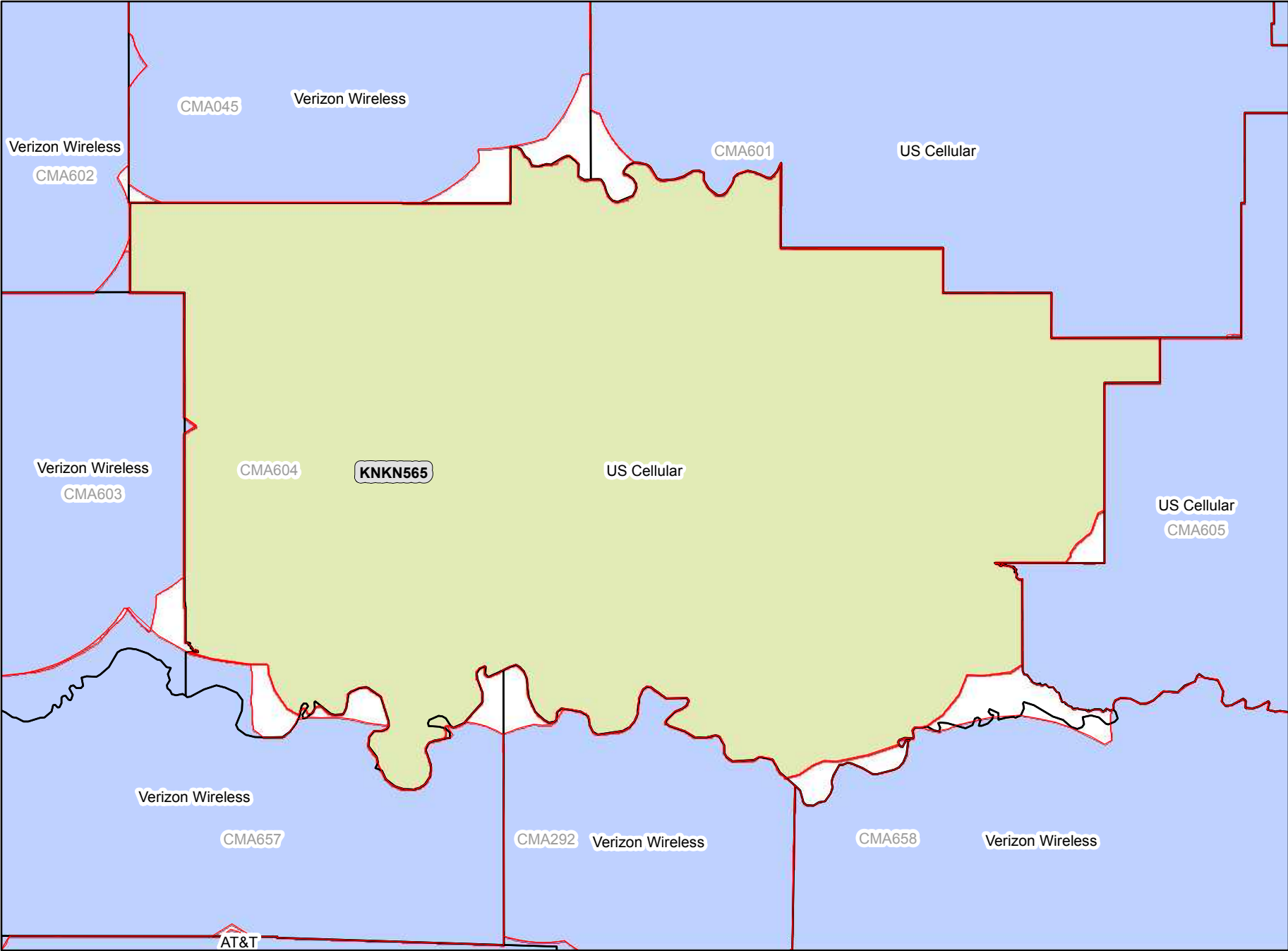


Legend




-  CMA Market Boundary
-  A Block CGSA
-  Adjacent A Block CGSA

Analysis as of 01/11/2012

CMA604A Oklahoma 9 - Garvin

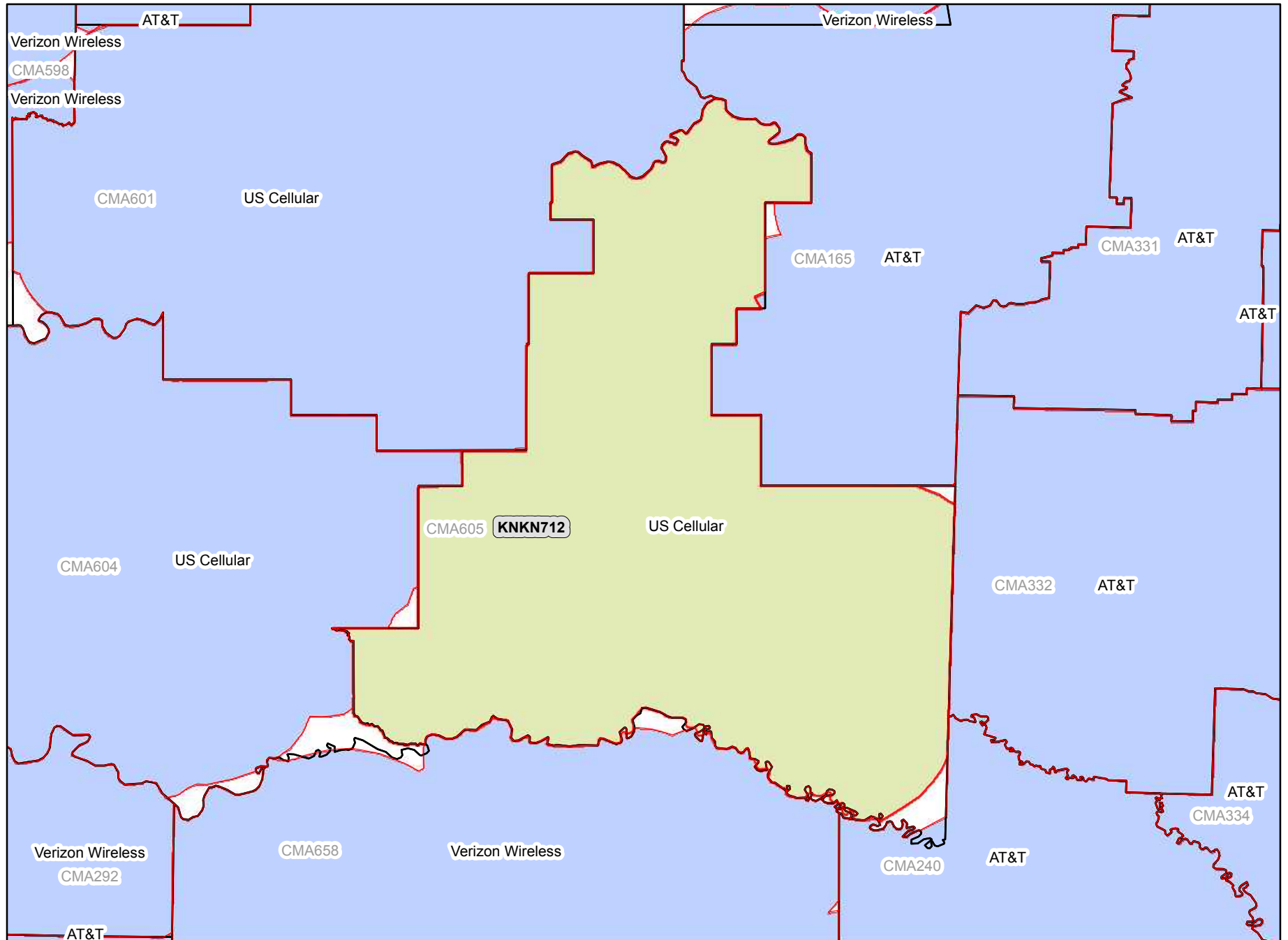


Legend

-  CMA Market Boundary
-  A Block CGSA
-  Adjacent A Block CGSA

CMA605A

Oklahoma 10 - Haskell

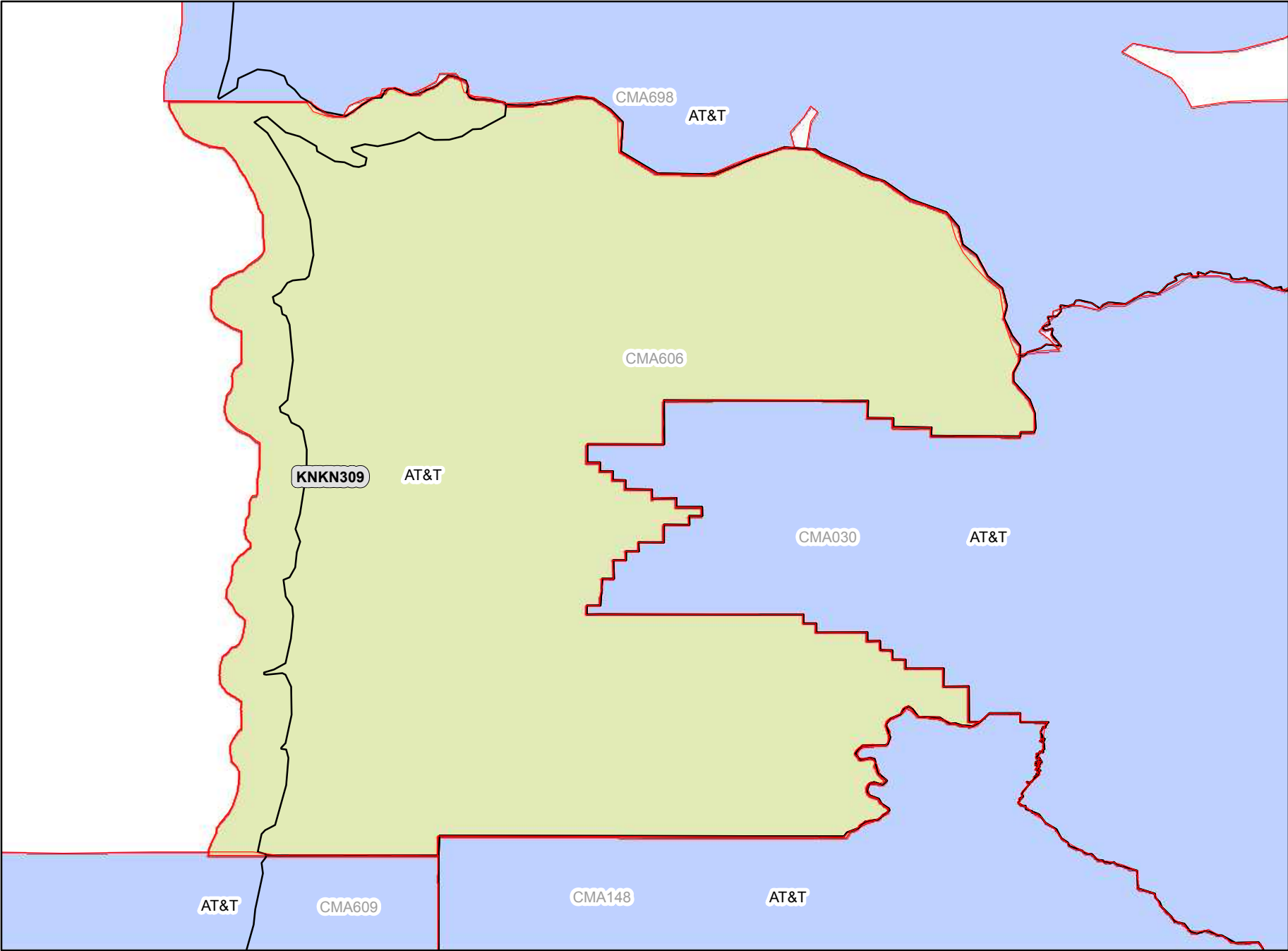


Legend




-  CMA Market Boundary
-  A Block CGSA
-  Adjacent A Block CGSA

Analysis as of 01/11/2012

CMA606A Oregon 1 - Clatsop



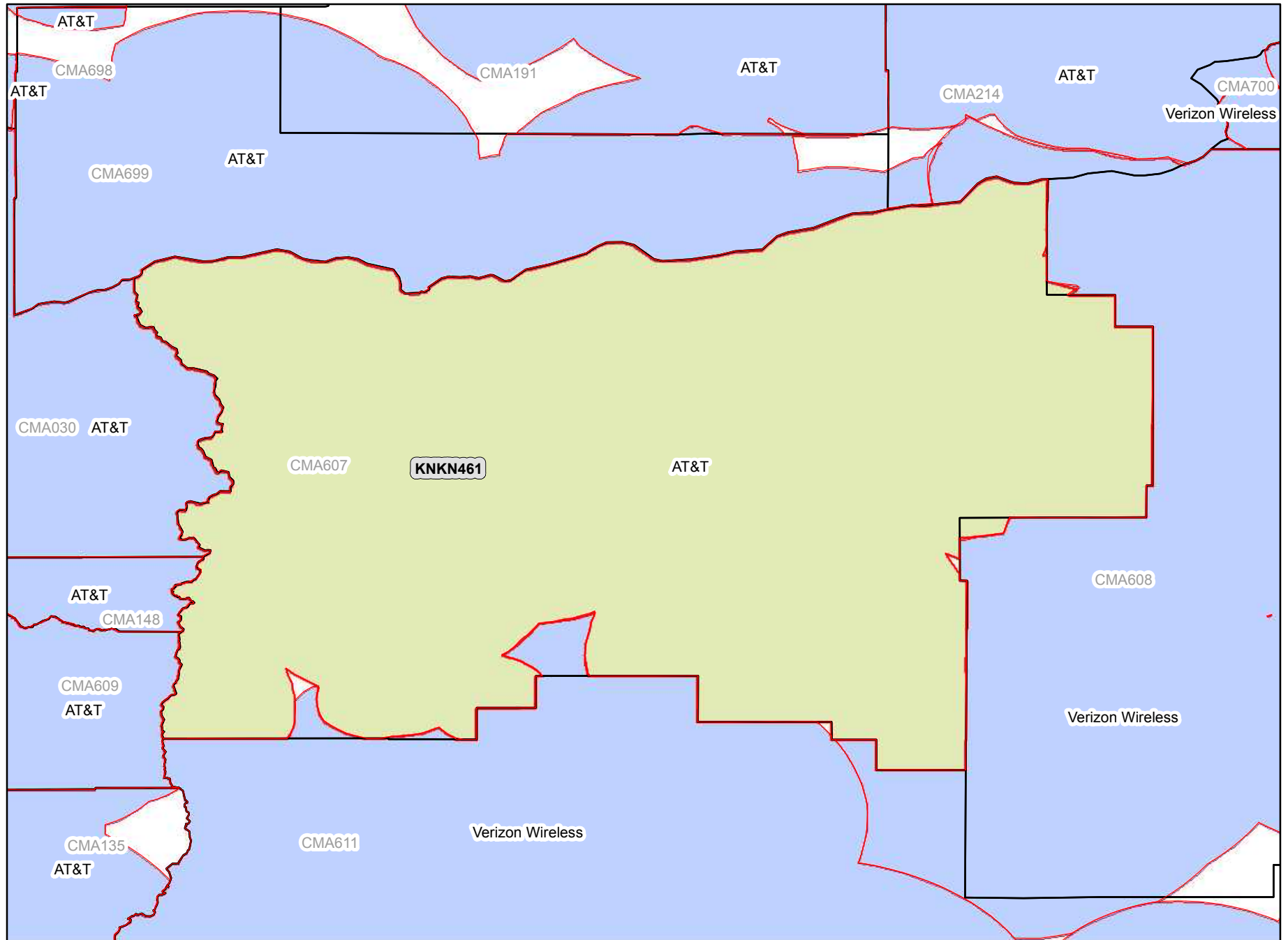
Legend

-  CMA Market Boundary
-  A Block CGSA
-  Adjacent A Block CGSA

Analysis as of 01/11/2012

CMA607A

Oregon 2 - Hood River



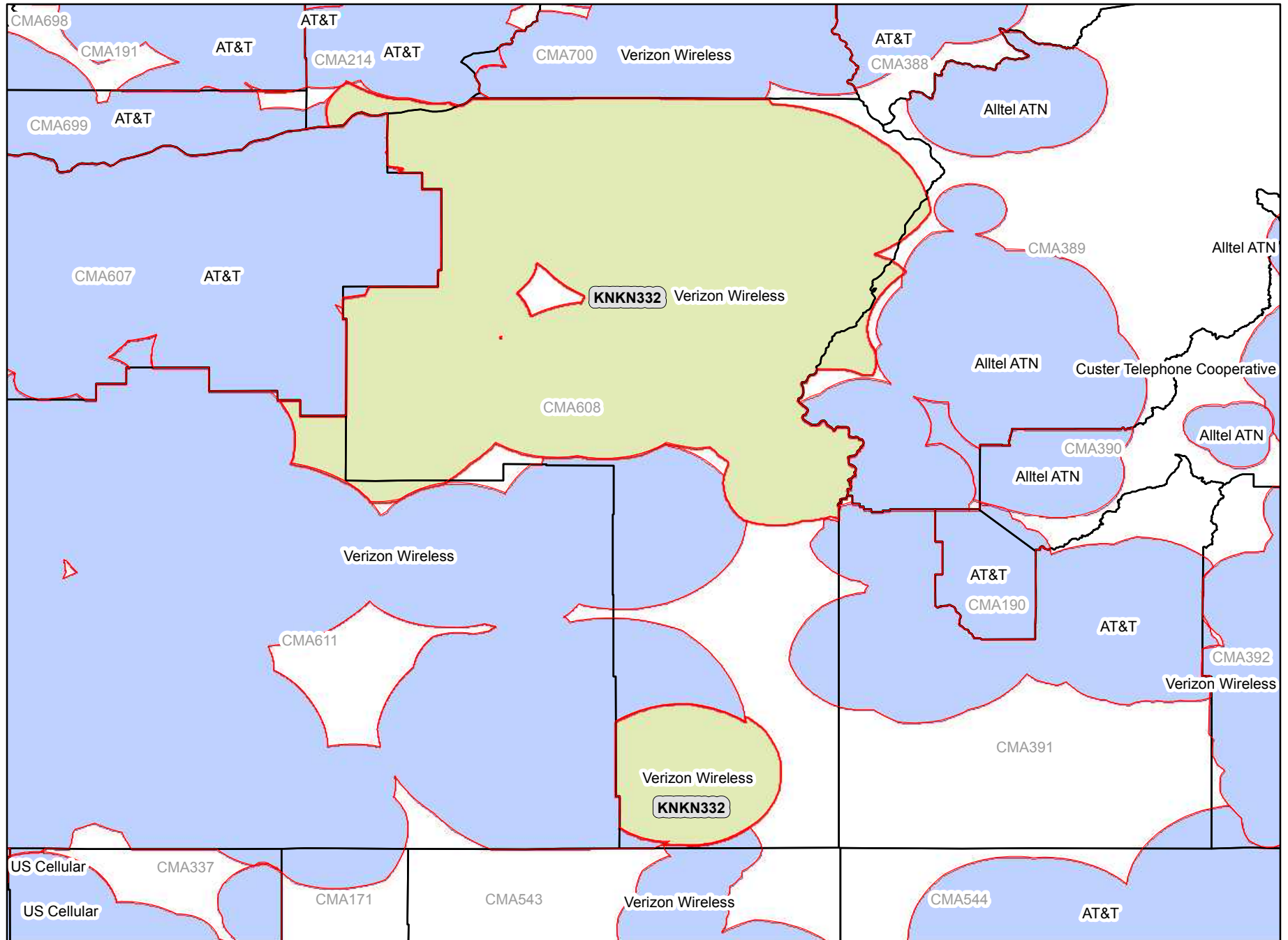
Legend

-  CMA Market Boundary
-  A Block CGSA
-  Adjacent A Block CGSA

Analysis as of 01/11/2012

CMA608A

Oregon 3 - Umatilla

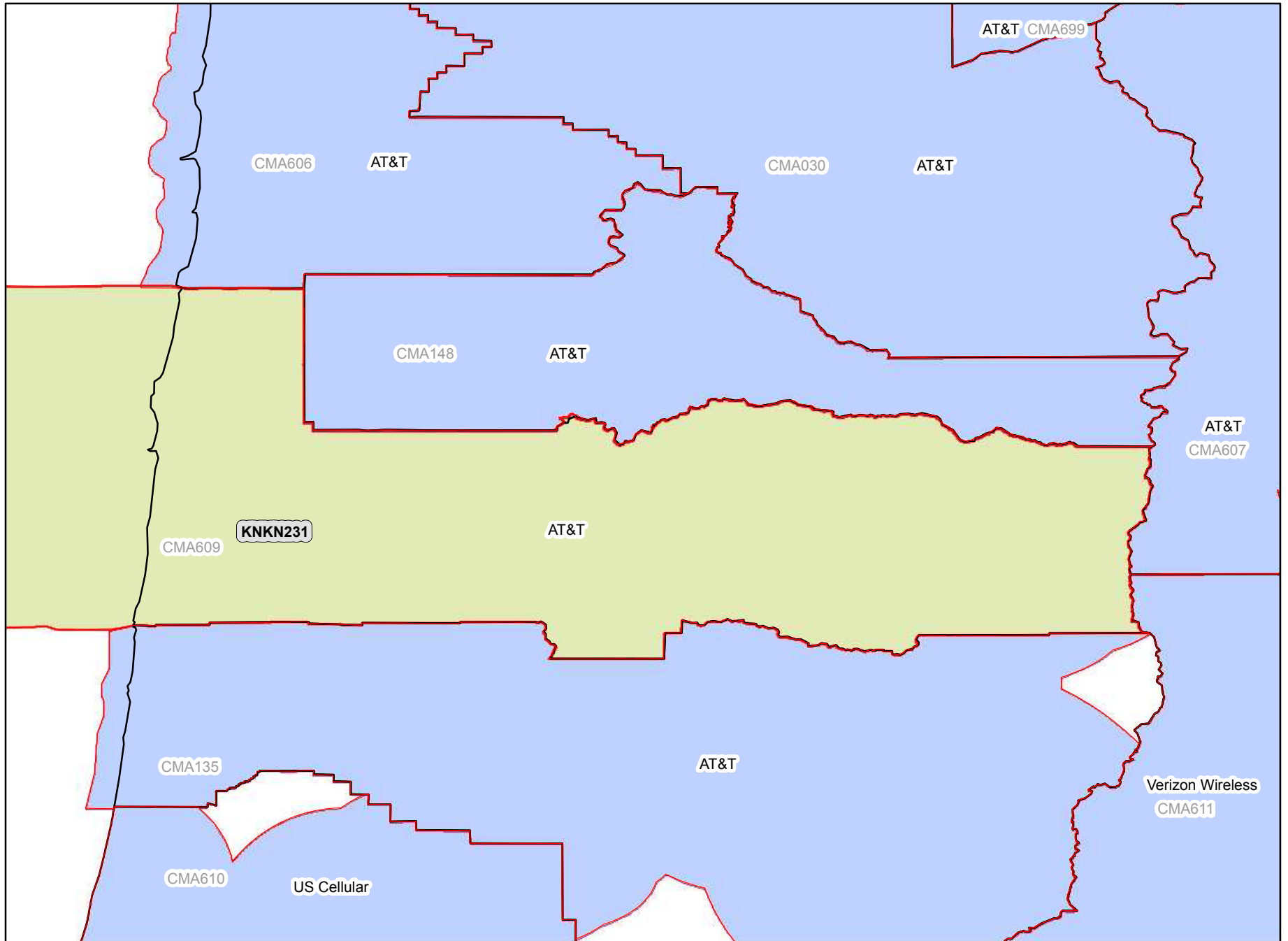


Legend

- CMA Market Boundary
- A Block CGSA
- Adjacent A Block CGSA

Analysis as of 01/11/2012

CMA609A Oregon 4 - Lincoln

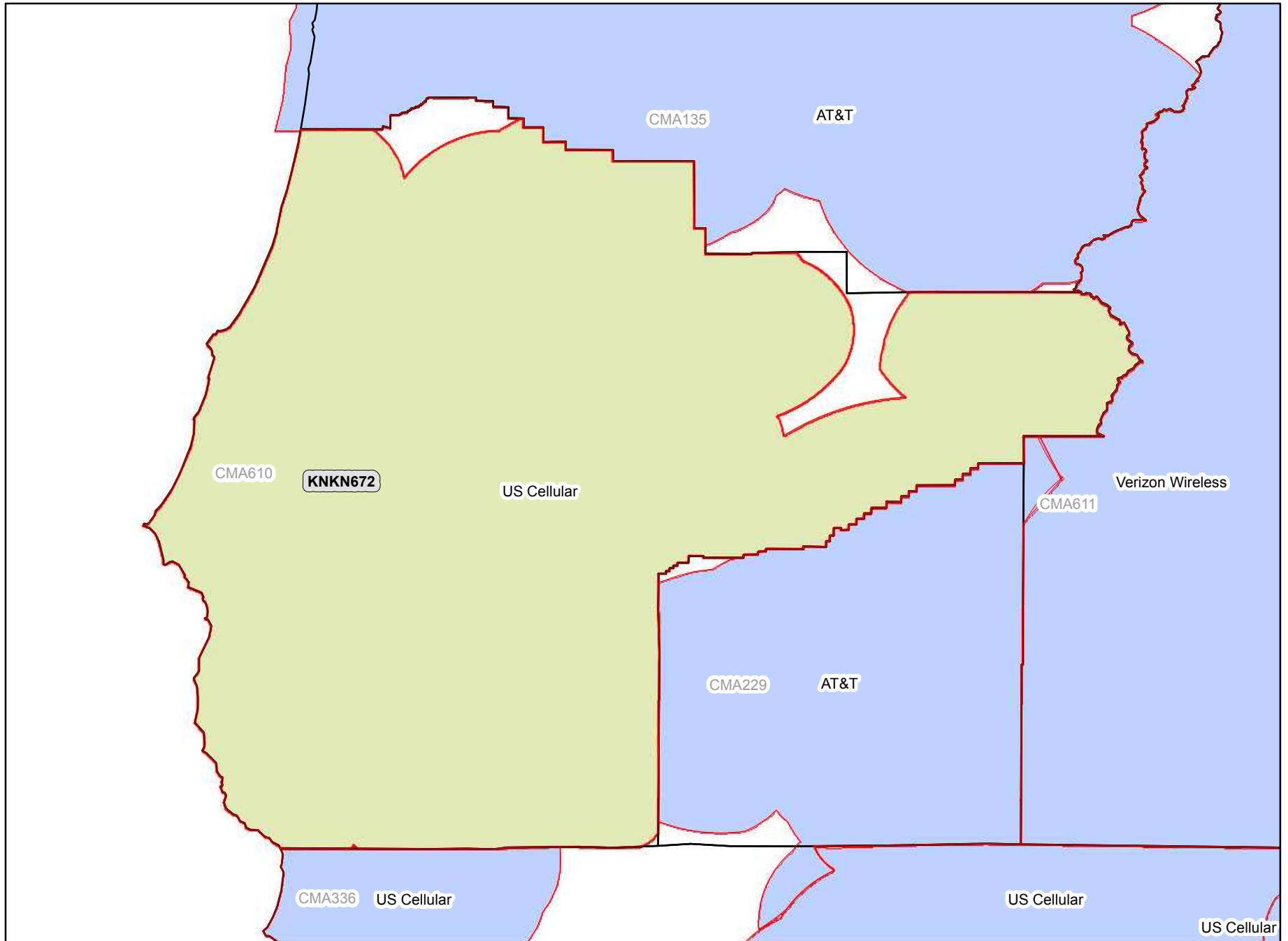


Legend

-  CMA Market Boundary
-  A Block CGSA
-  Adjacent A Block CGSA

Analysis as of 01/11/2012

CMA610A Oregon 5 - Coos



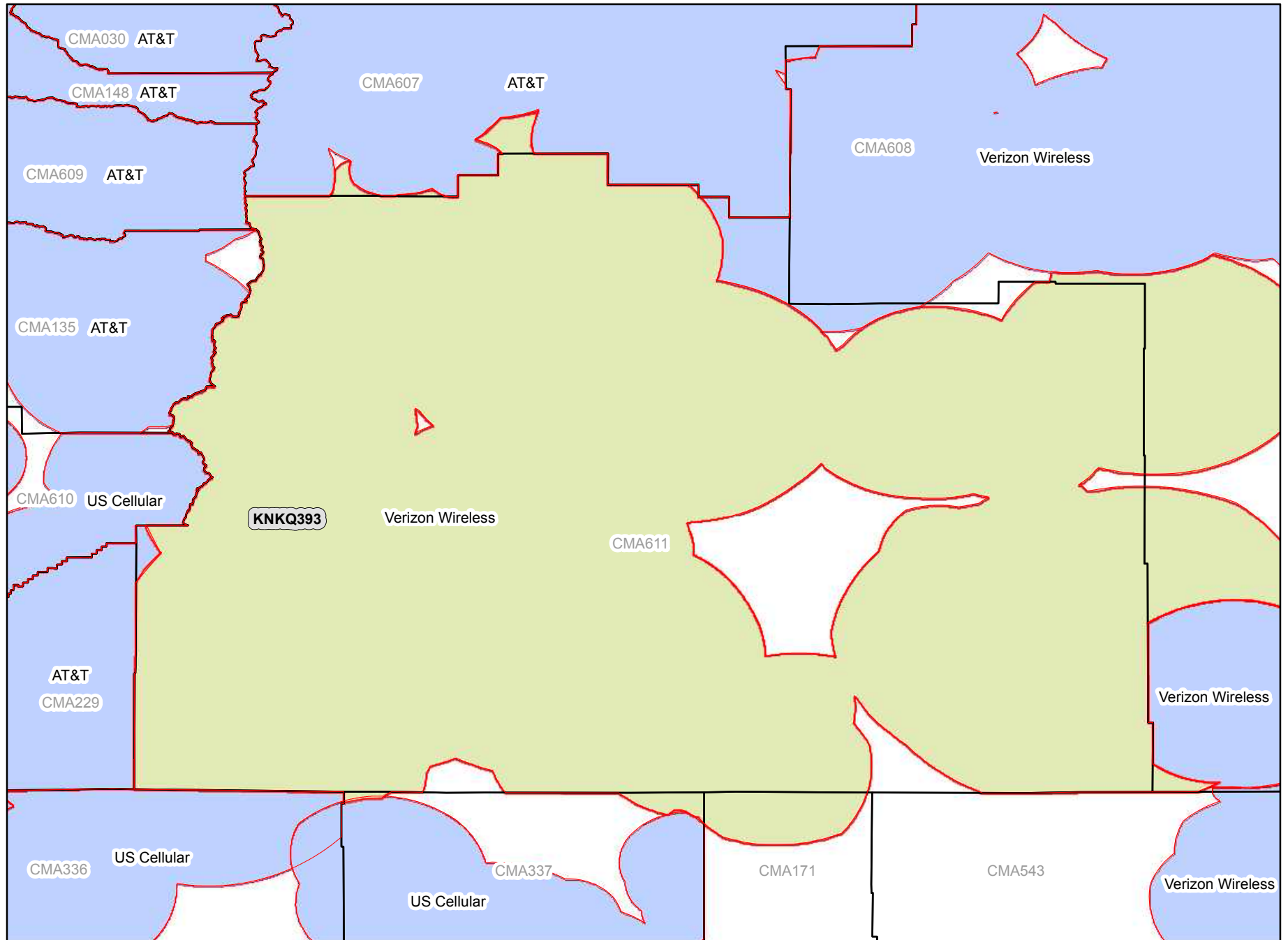
Legend

-  CMA Market Boundary
-  A Block CGSA
-  Adjacent A Block CGSA

Analysis as of 01/11/2012

CMA611A

Oregon 6 - Crook



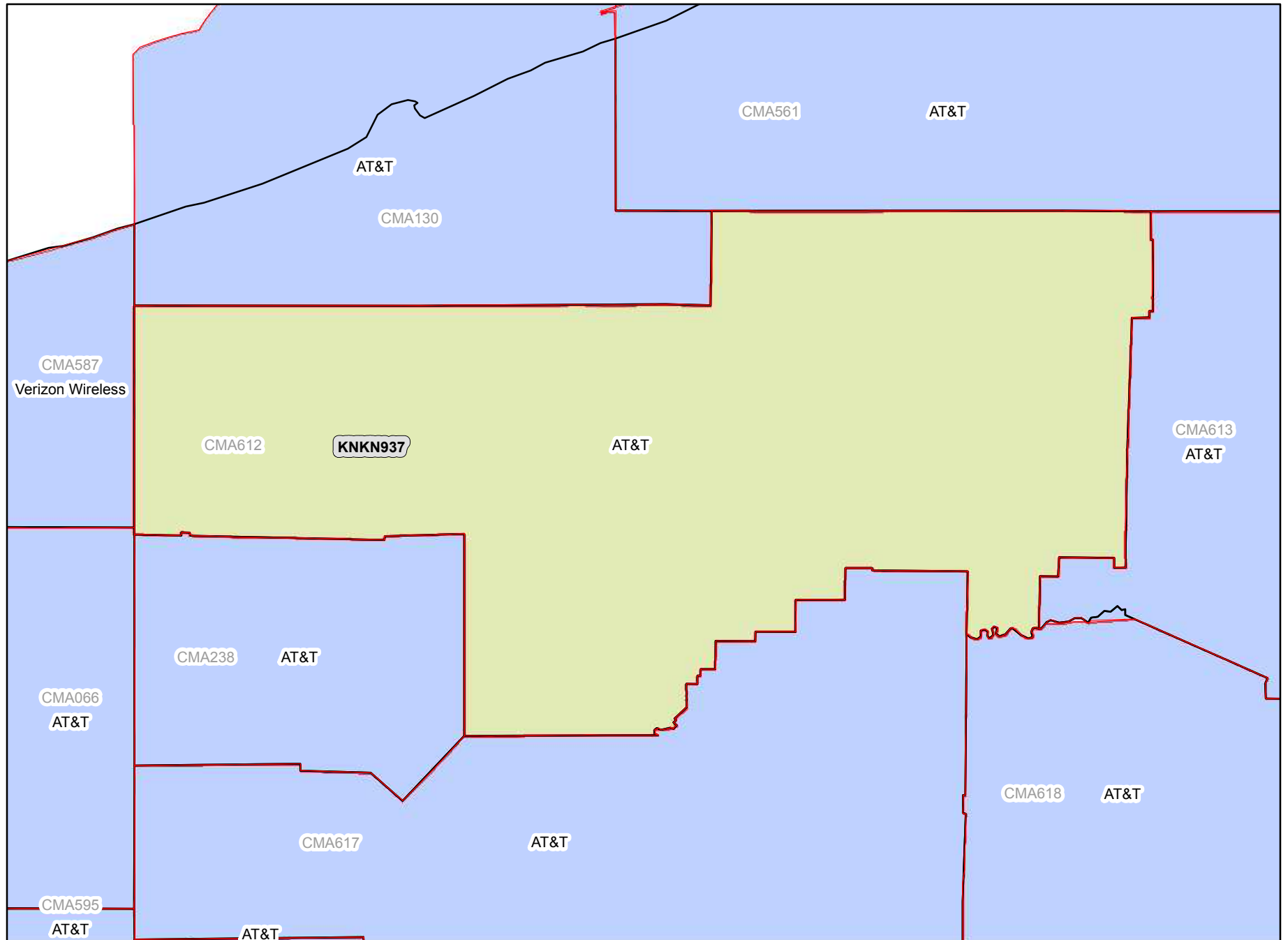
Legend

-  CMA Market Boundary
-  A Block CGSA
-  Adjacent A Block CGSA

Analysis as of 01/11/2012

CMA612A

Pennsylvania 1 - Crawford

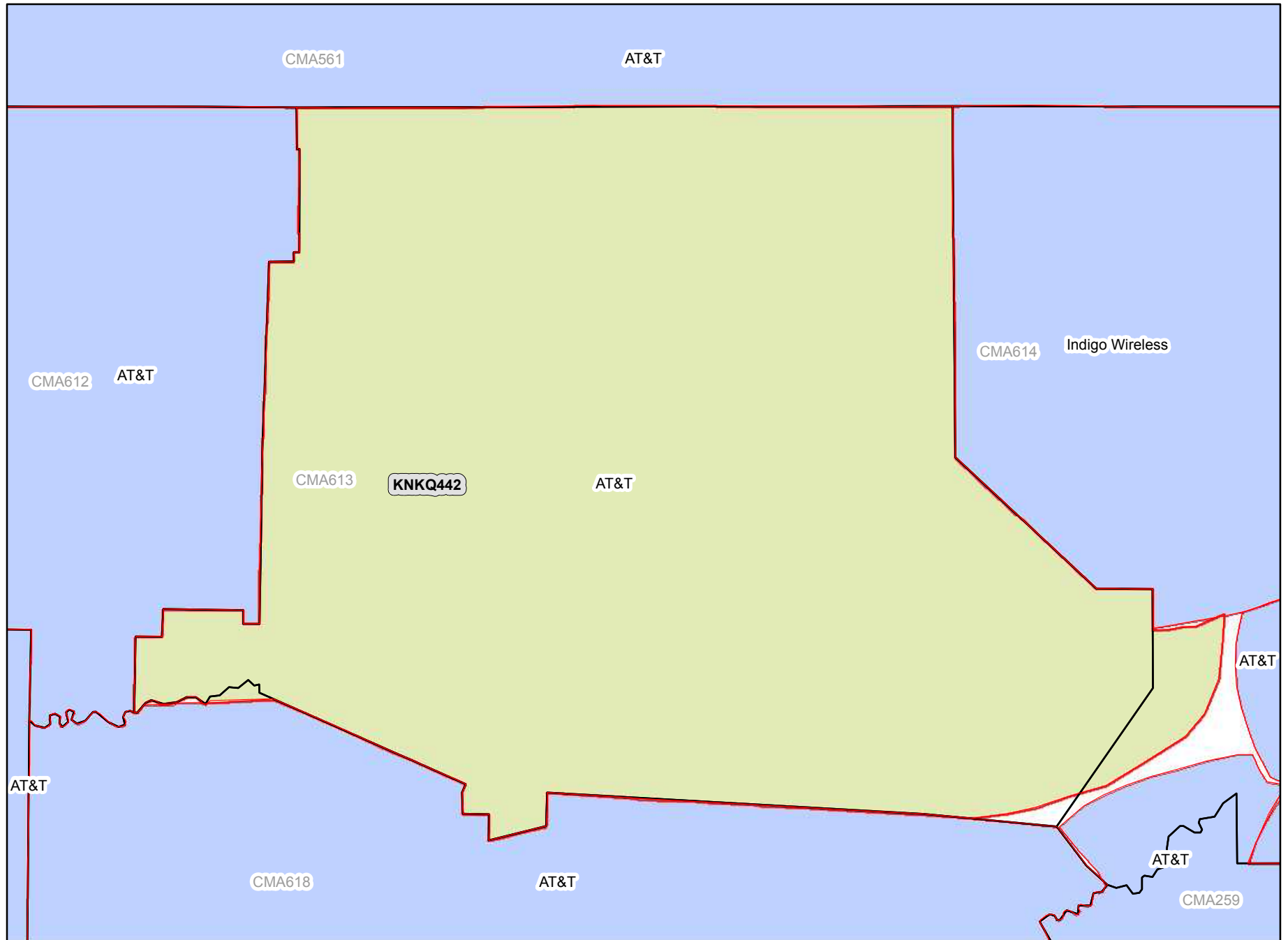


Legend

-  CMA Market Boundary
-  A Block CGSA
-  Adjacent A Block CGSA

Analysis as of 01/11/2012

CMA613A Pennsylvania 2 - McKean

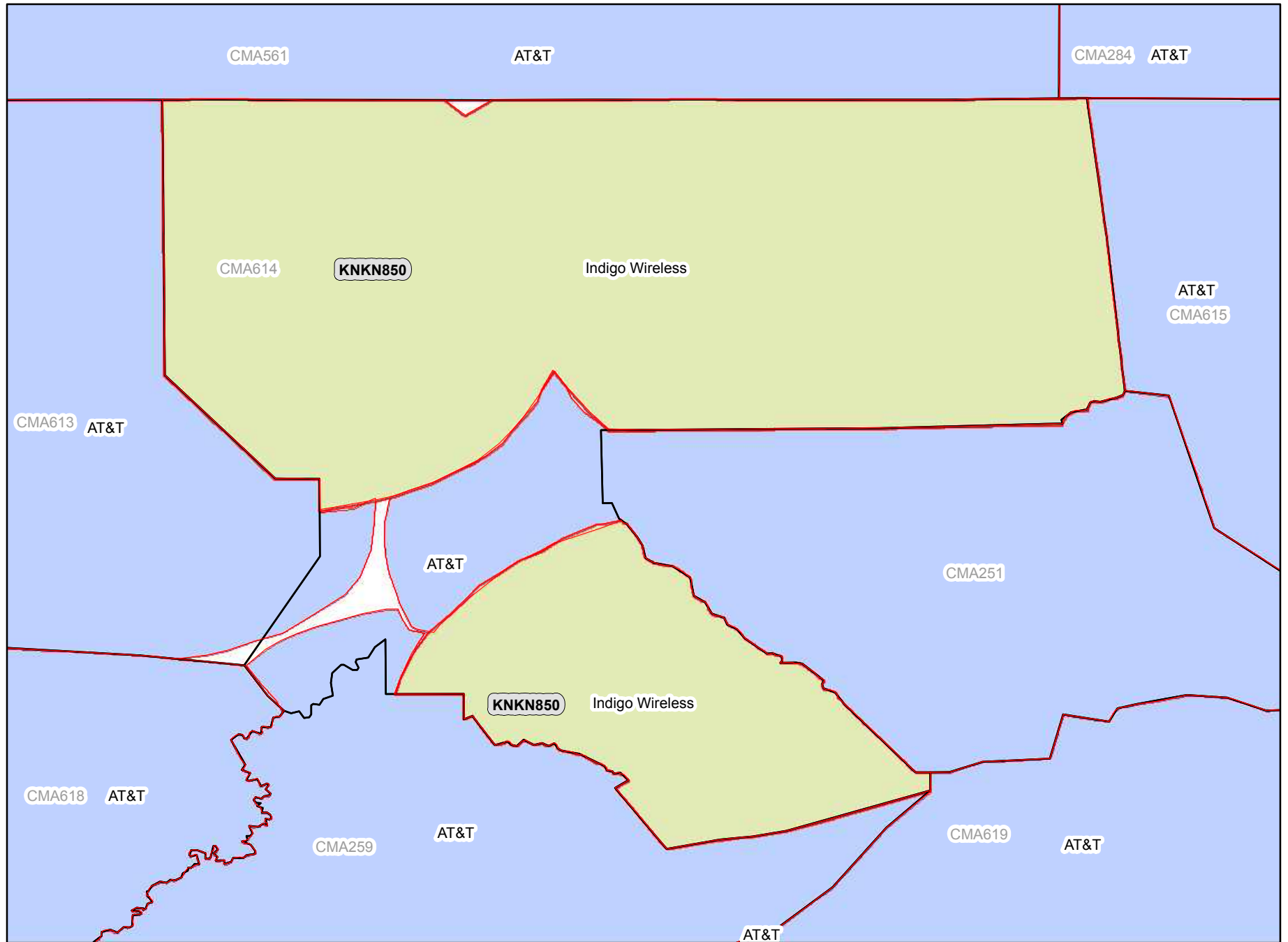


Legend

-  CMA Market Boundary
-  A Block CGSA
-  Adjacent A Block CGSA

Analysis as of 01/11/2012

CMA614A Pennsylvania 3 - Potter

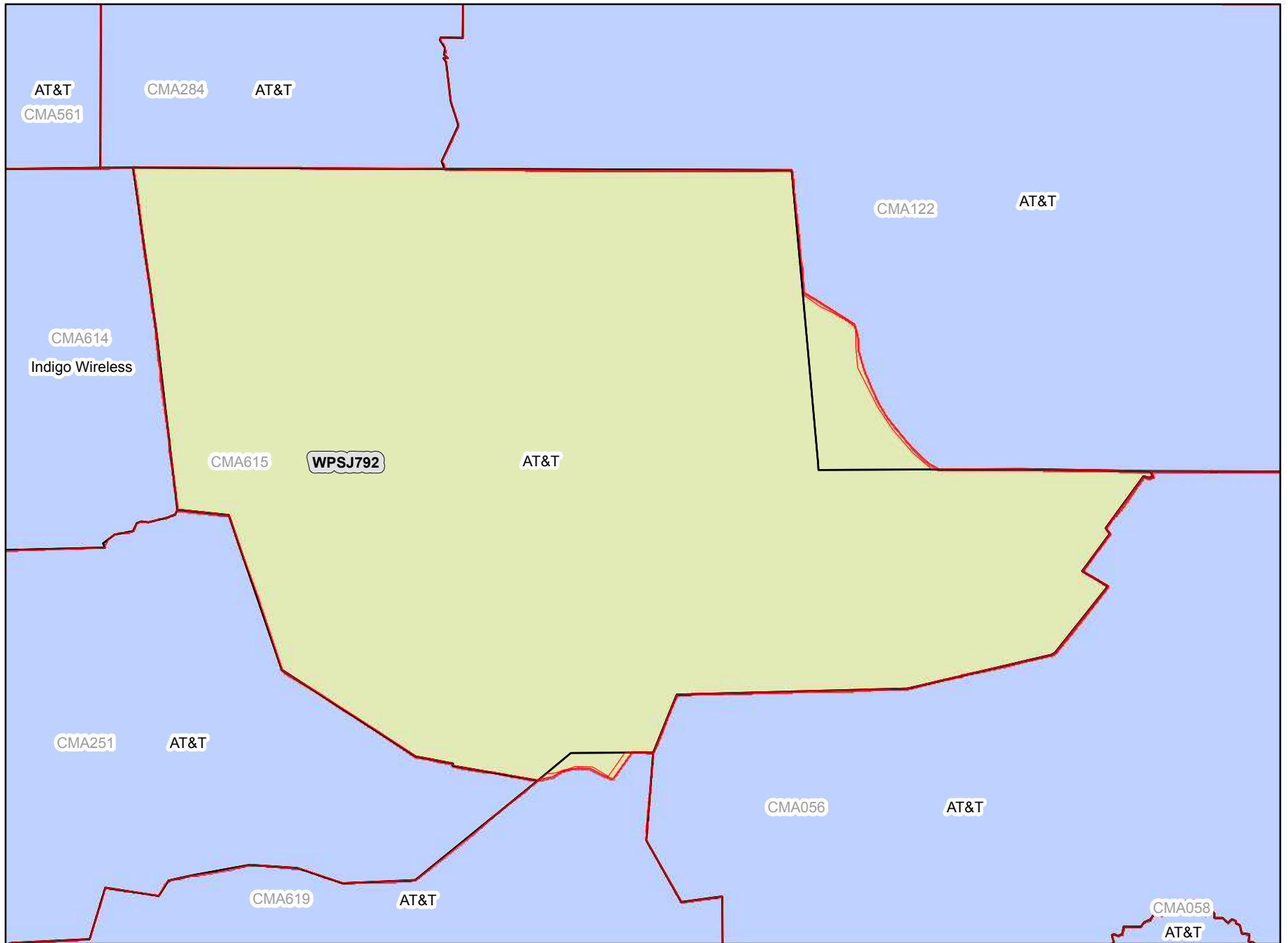


Legend

-  CMA Market Boundary
-  A Block CGSA
-  Adjacent A Block CGSA

Analysis as of 01/11/2012

CMA615A Pennsylvania 4 - Bradford



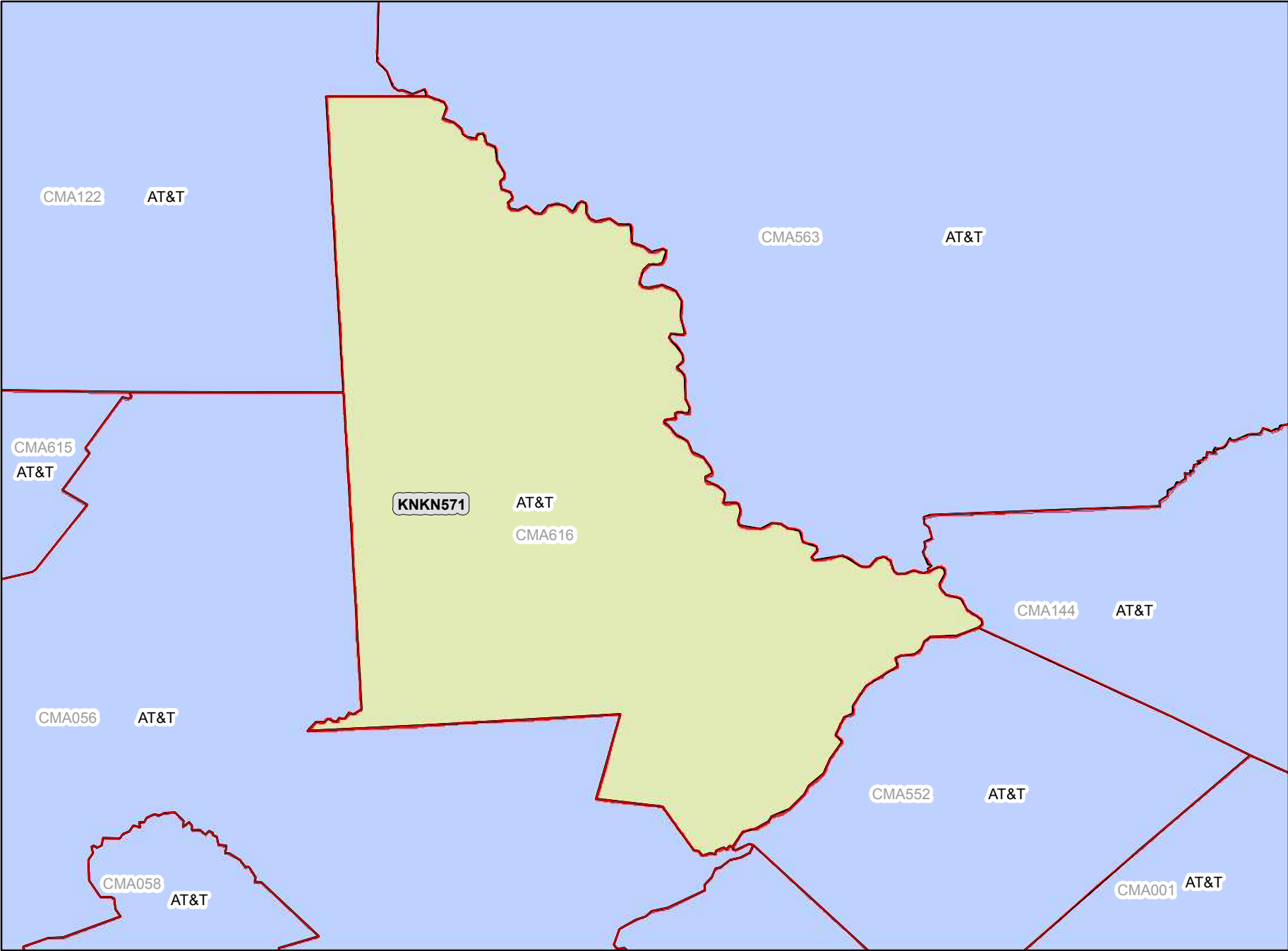
Legend

-  CMA Market Boundary
-  A Block CGSA
-  Adjacent A Block CGSA




Analysis as of 01/11/2012

CMA616A

Pennsylvania 5 - Wayne



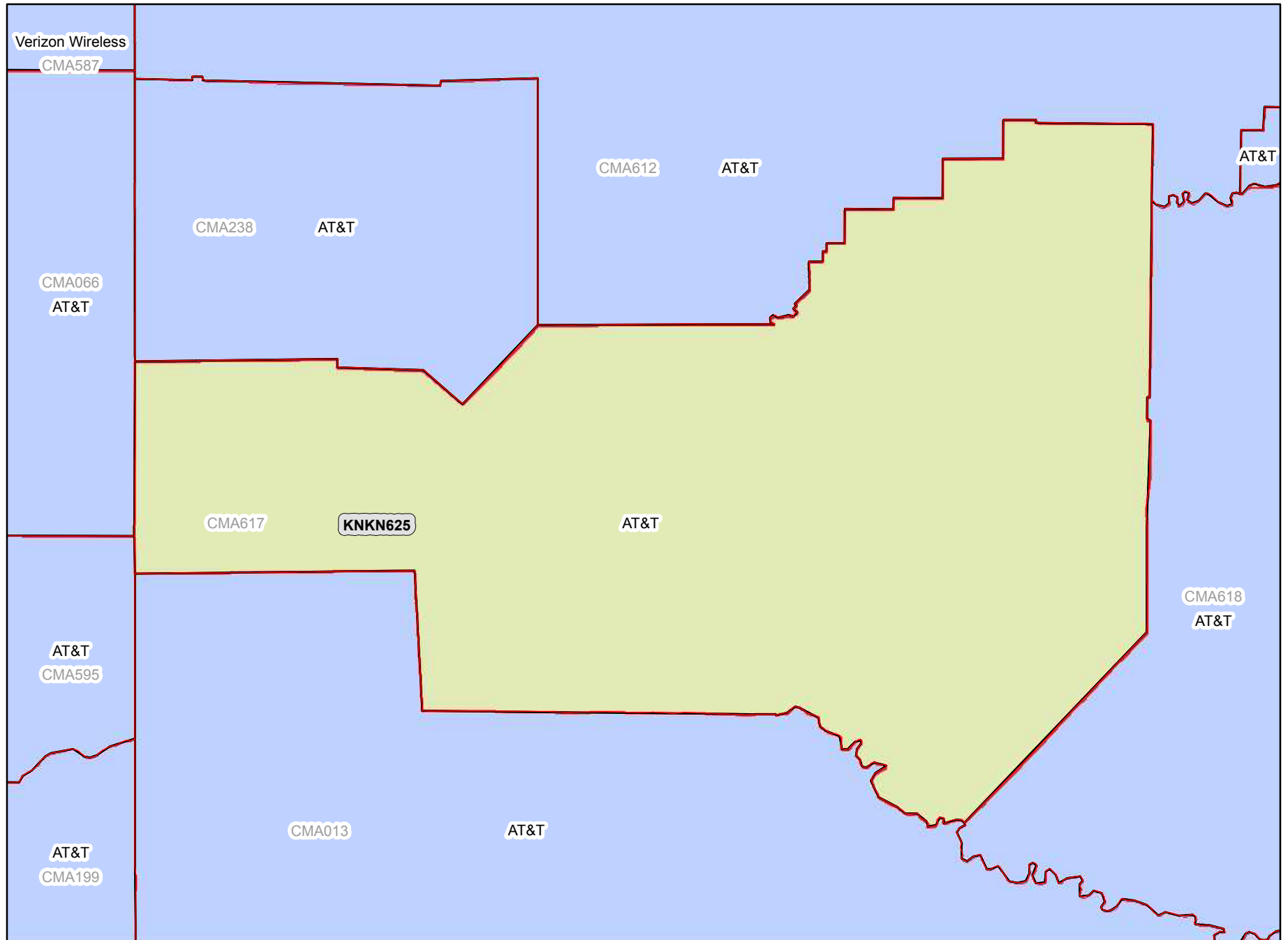
Legend

-  CMA Market Boundary
-  A Block CGSA
-  Adjacent A Block CGSA

Analysis as of 01/11/2012

CMA617A

Pennsylvania 6 - Lawrence



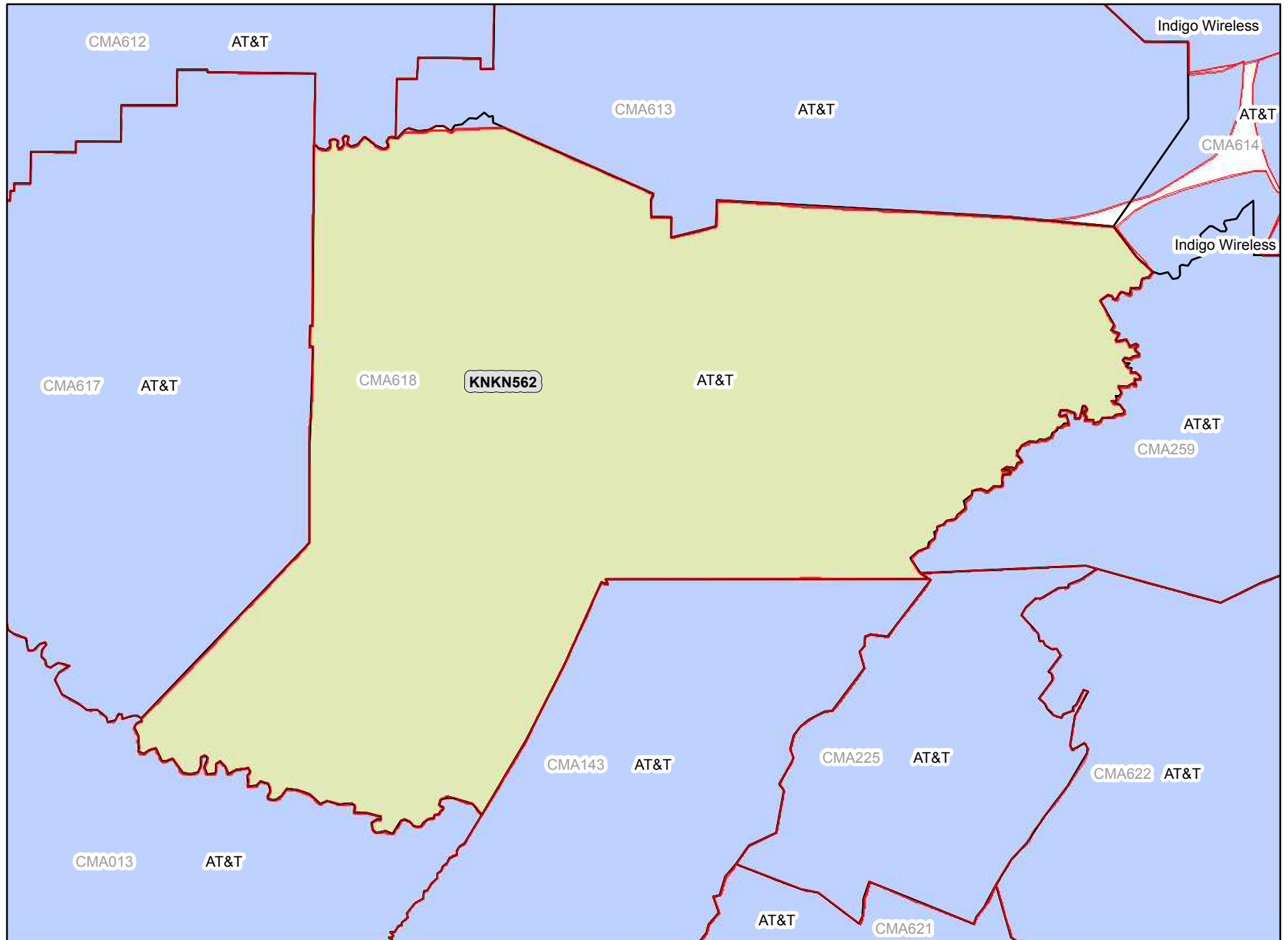
Legend

-  CMA Market Boundary
-  A Block CGSA
-  Adjacent A Block CGSA

Analysis as of 01/11/2012

CMA618A

Pennsylvania 7 - Jefferson



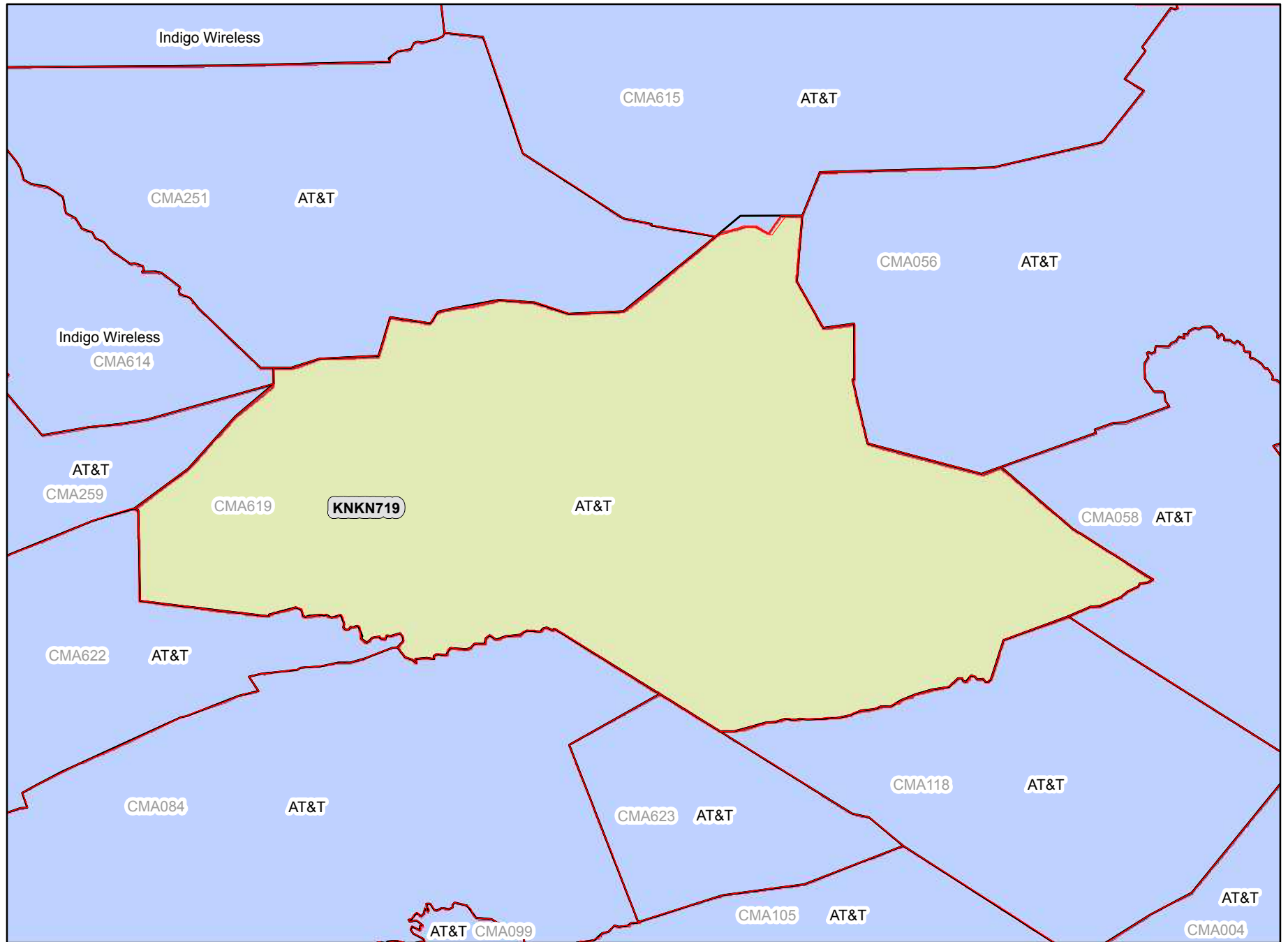
Legend

-  CMA Market Boundary
-  A Block CGSA
-  Adjacent A Block CGSA

Analysis as of 01/11/2012

CMA619A

Pennsylvania 8 - Union

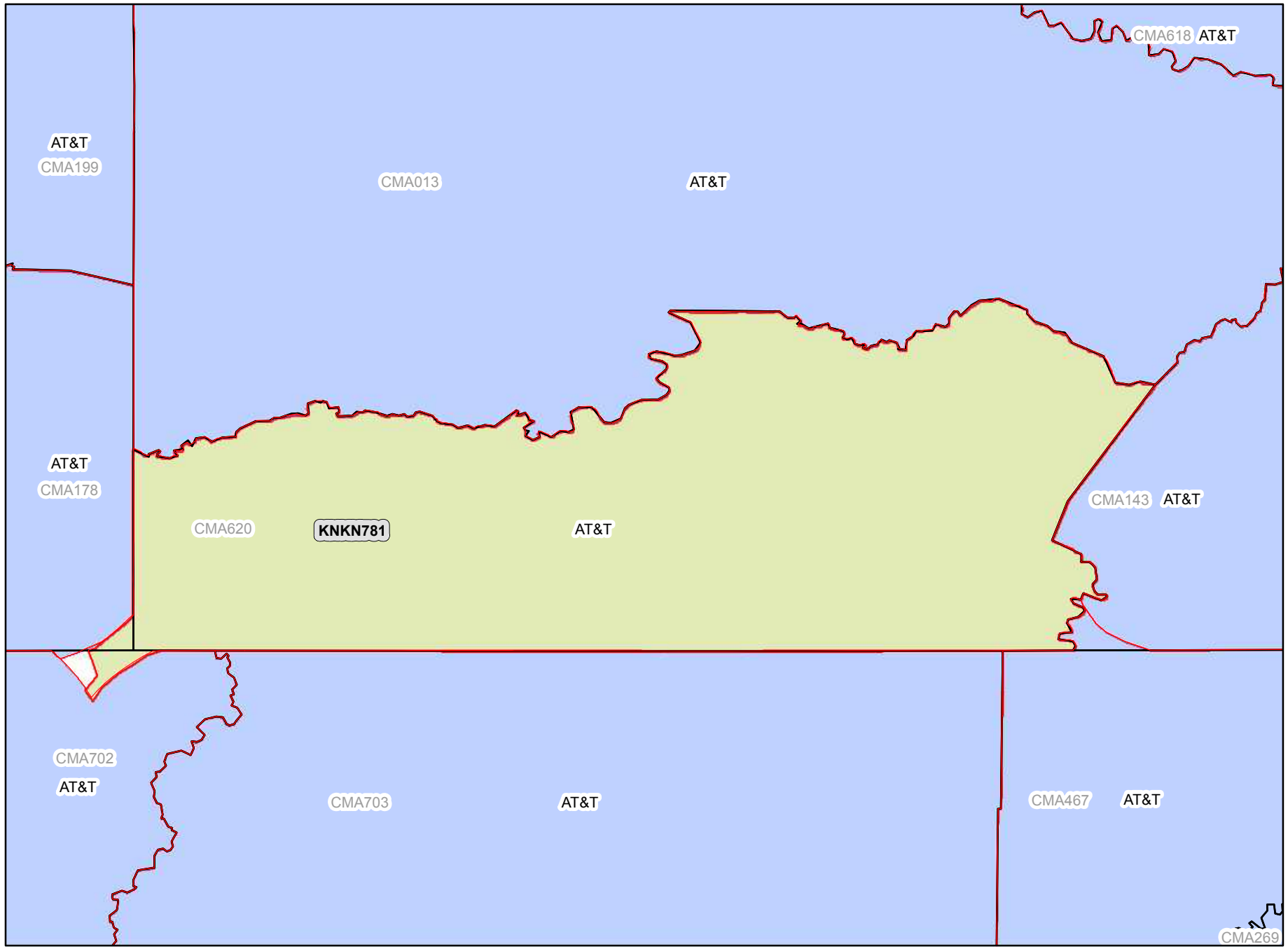


Legend


-  CMA Market Boundary
-  A Block CGSA
-  Adjacent A Block CGSA

Analysis as of 01/11/2012

CMA620A Pennsylvania 9 - Greene



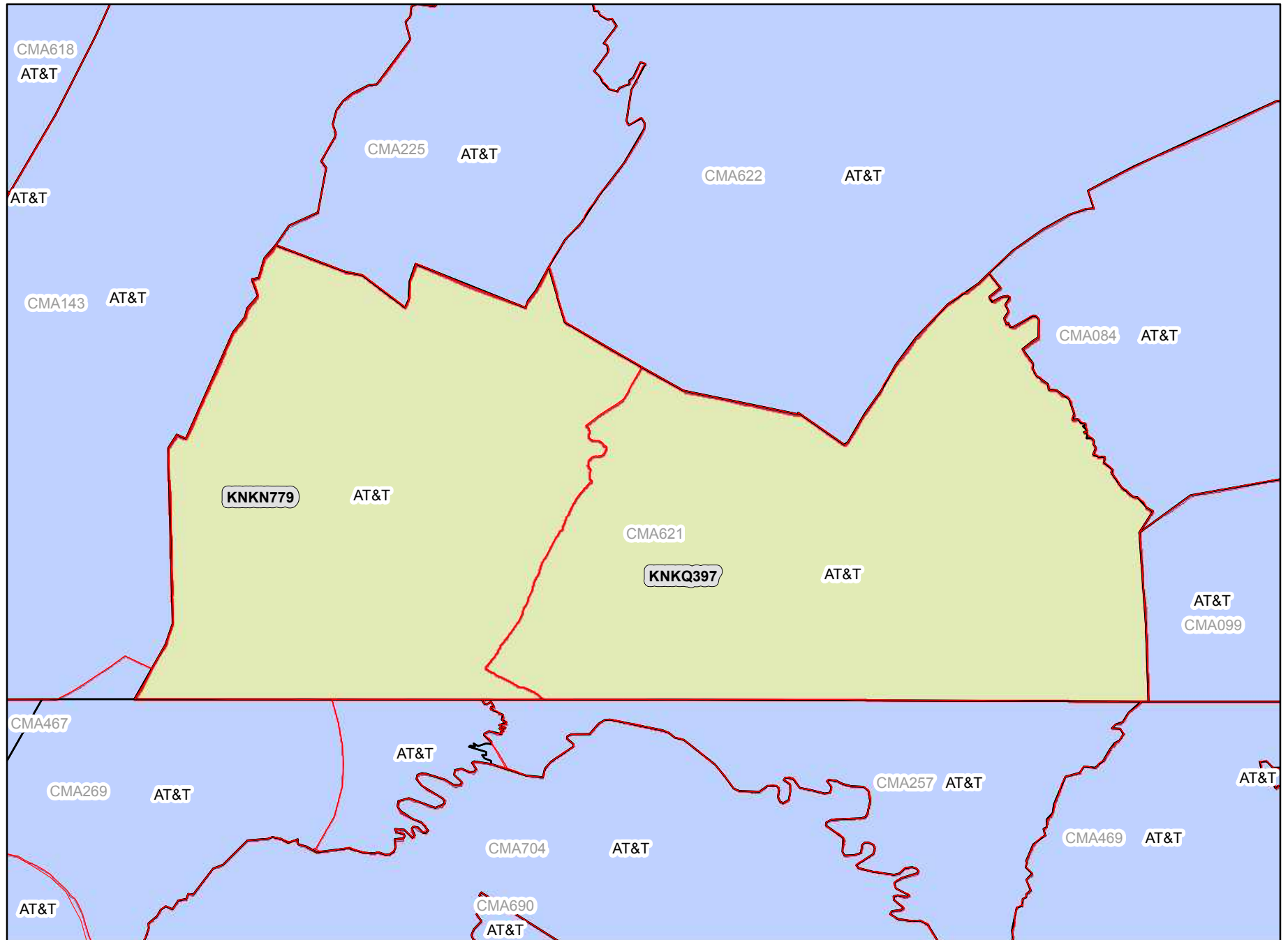
Legend

-  CMA Market Boundary
-  A Block CGSA
-  Adjacent A Block CGSA




Analysis as of 01/11/2012

CMA621A

Pennsylvania 10 - Bedford

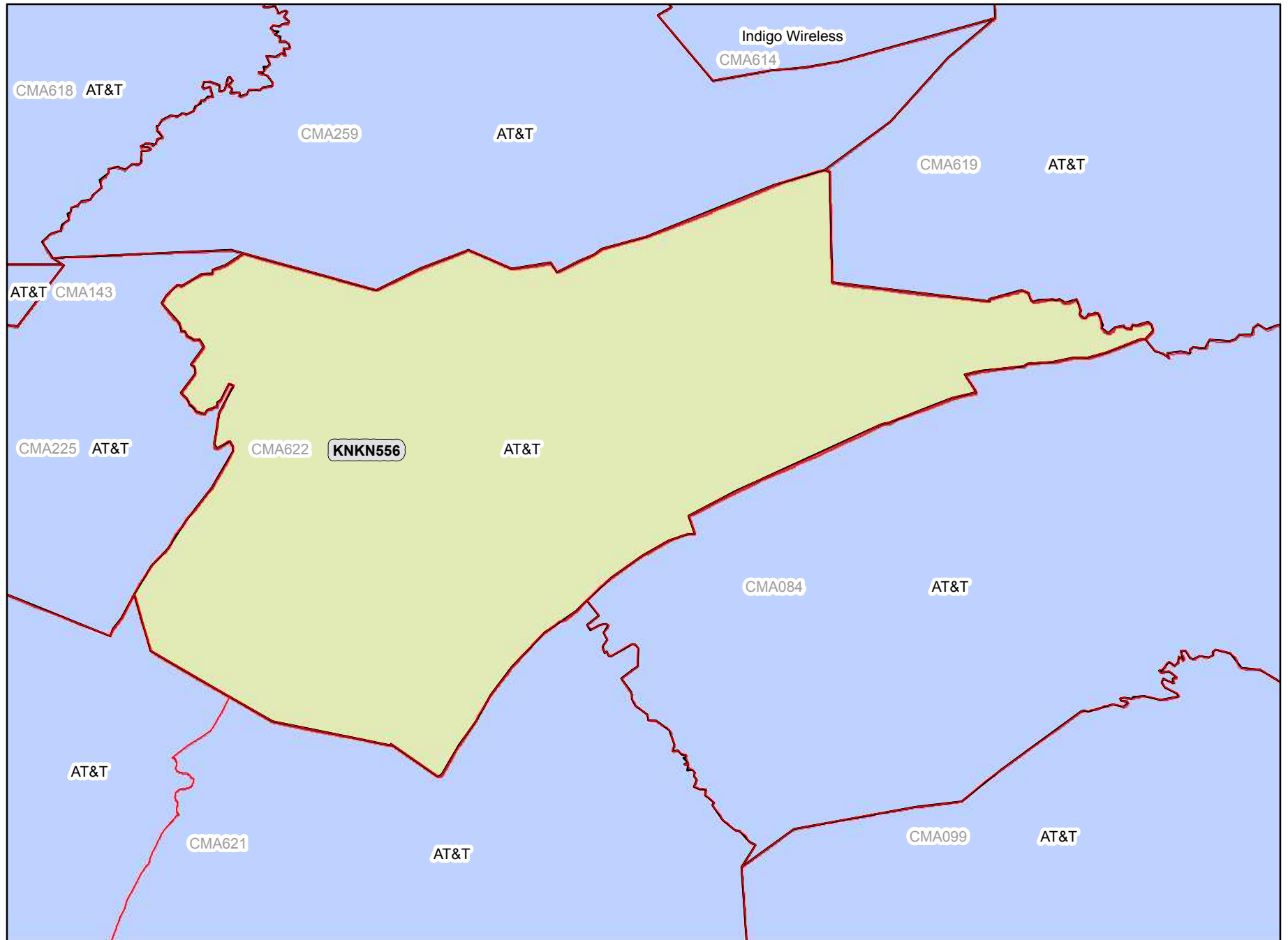


Legend

-  CMA Market Boundary
-  A Block CGSA
-  Adjacent A Block CGSA

Analysis as of 01/11/2012

CMA622A Pennsylvania 11 - Huntingdon

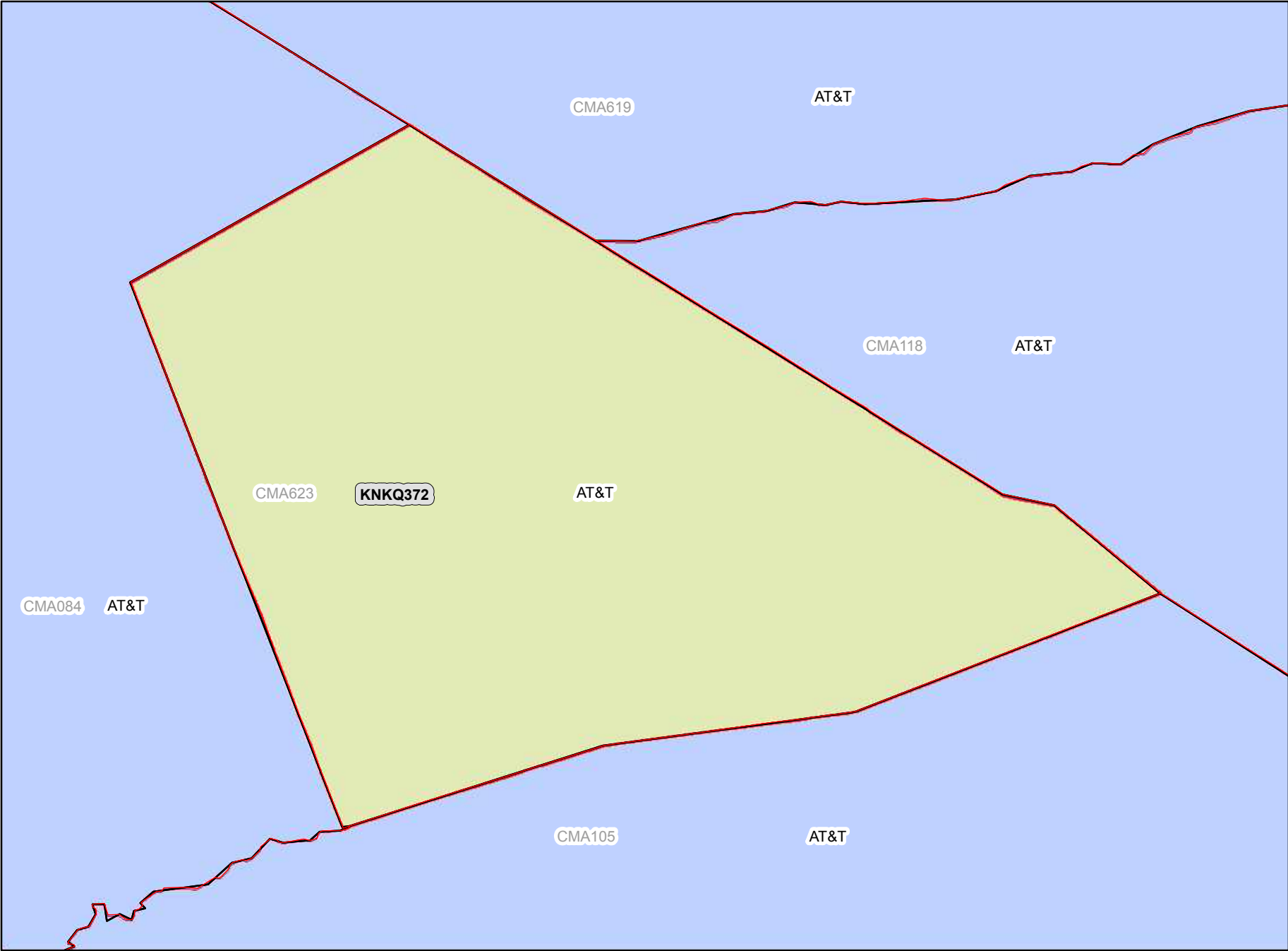


Legend




-  CMA Market Boundary
-  A Block CGSA
-  Adjacent A Block CGSA

Analysis as of 01/11/2012

CMA623A Pennsylvania 12 - Lebanon

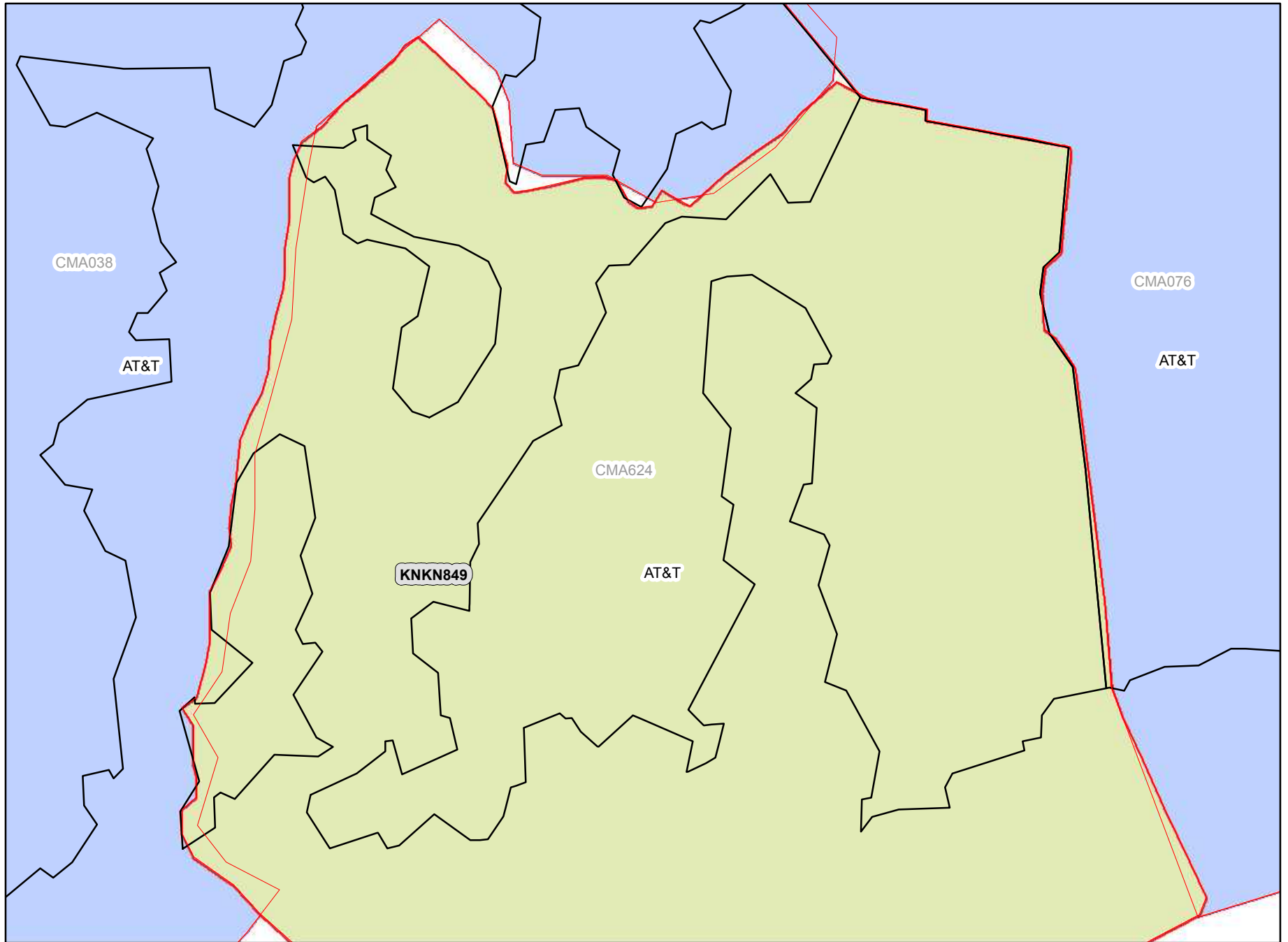


Legend

-  CMA Market Boundary
-  A Block CGSA
-  Adjacent A Block CGSA

Analysis as of 01/11/2012

CMA624A Rhode Island 1 - Newport

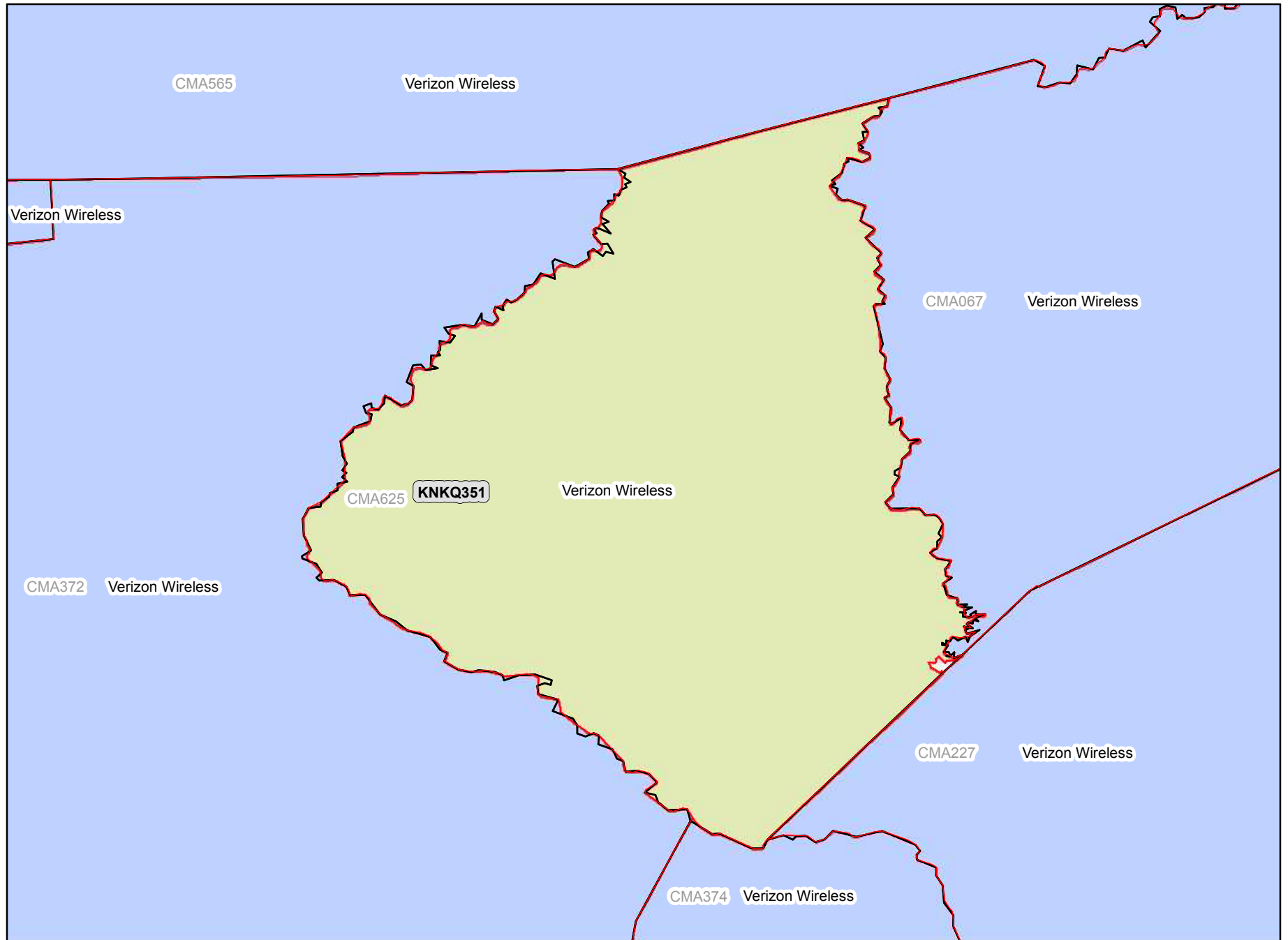


Legend

-  CMA Market Boundary
-  A Block CGSA
-  Adjacent A Block CGSA

Analysis as of 01/11/2012

CMA625A South Carolina 1 - Oconee

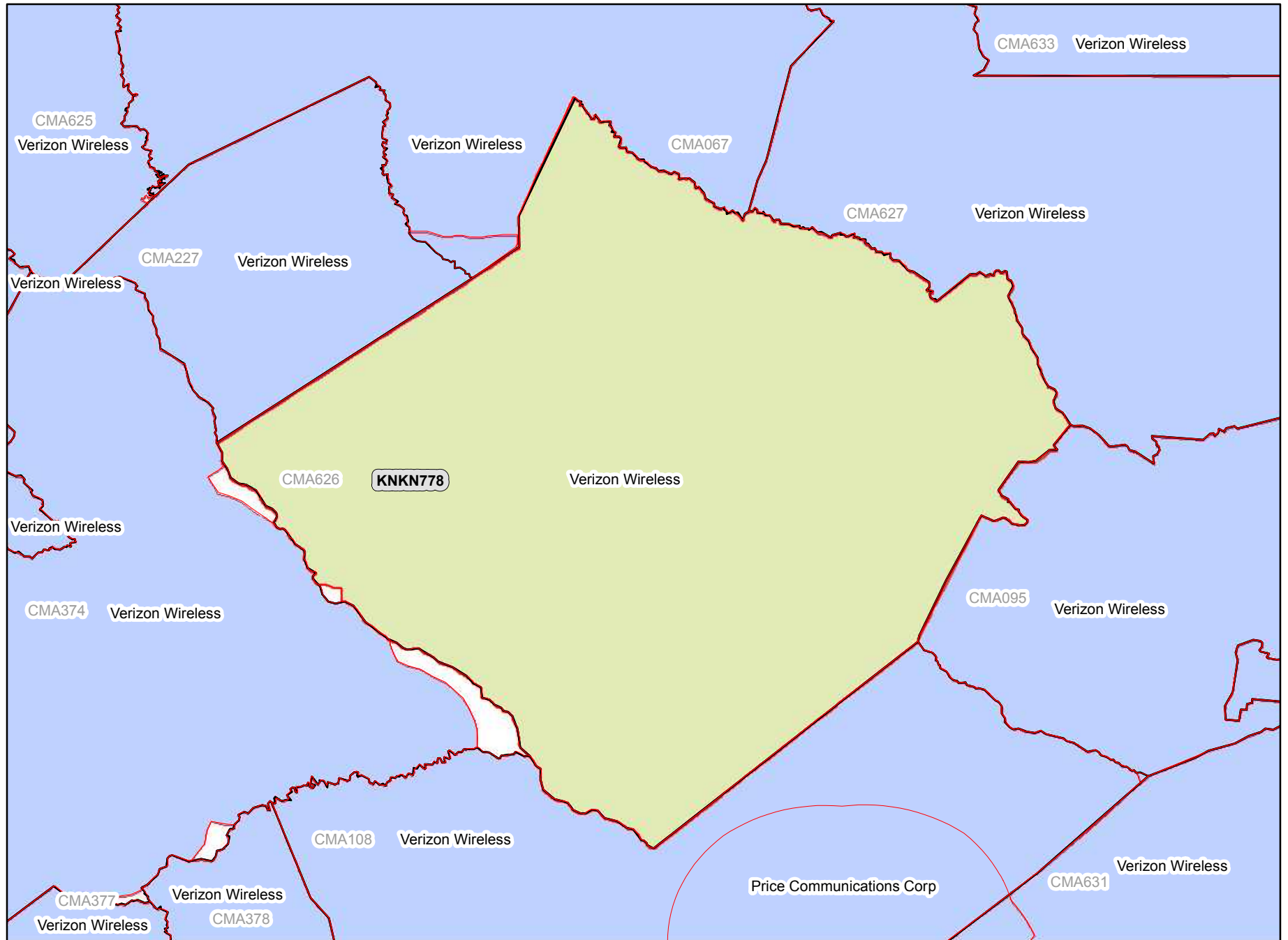


Legend



-  CMA Market Boundary
-  A Block CGSA
-  Adjacent A Block CGSA

Analysis as of 01/11/2012

CMA626A South Carolina 2 - Laurens

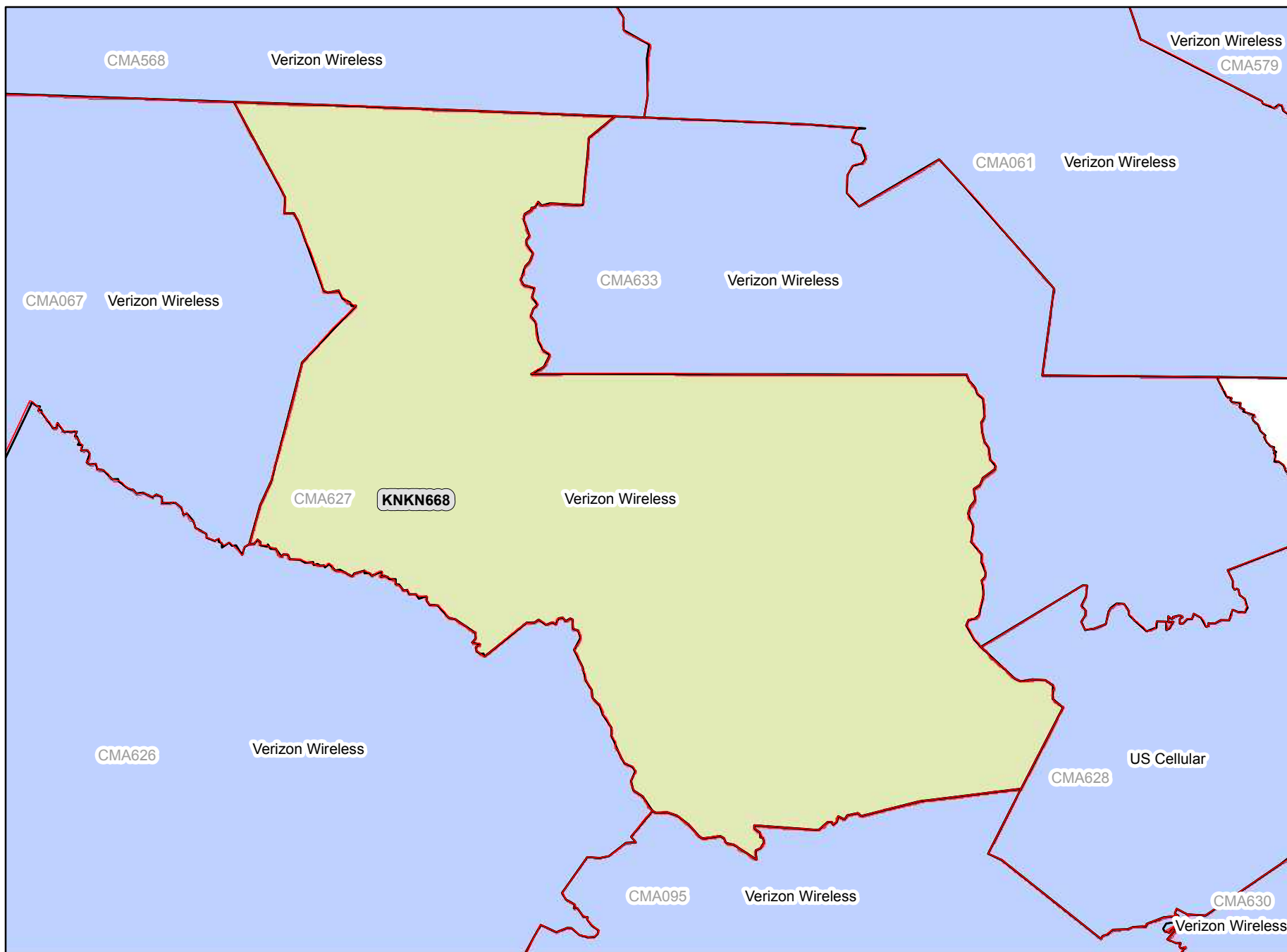


Legend

-  CMA Market Boundary
-  A Block CGSA
-  Adjacent A Block CGSA

Analysis as of 01/11/2012

CMA627A South Carolina 3 - Cherokee



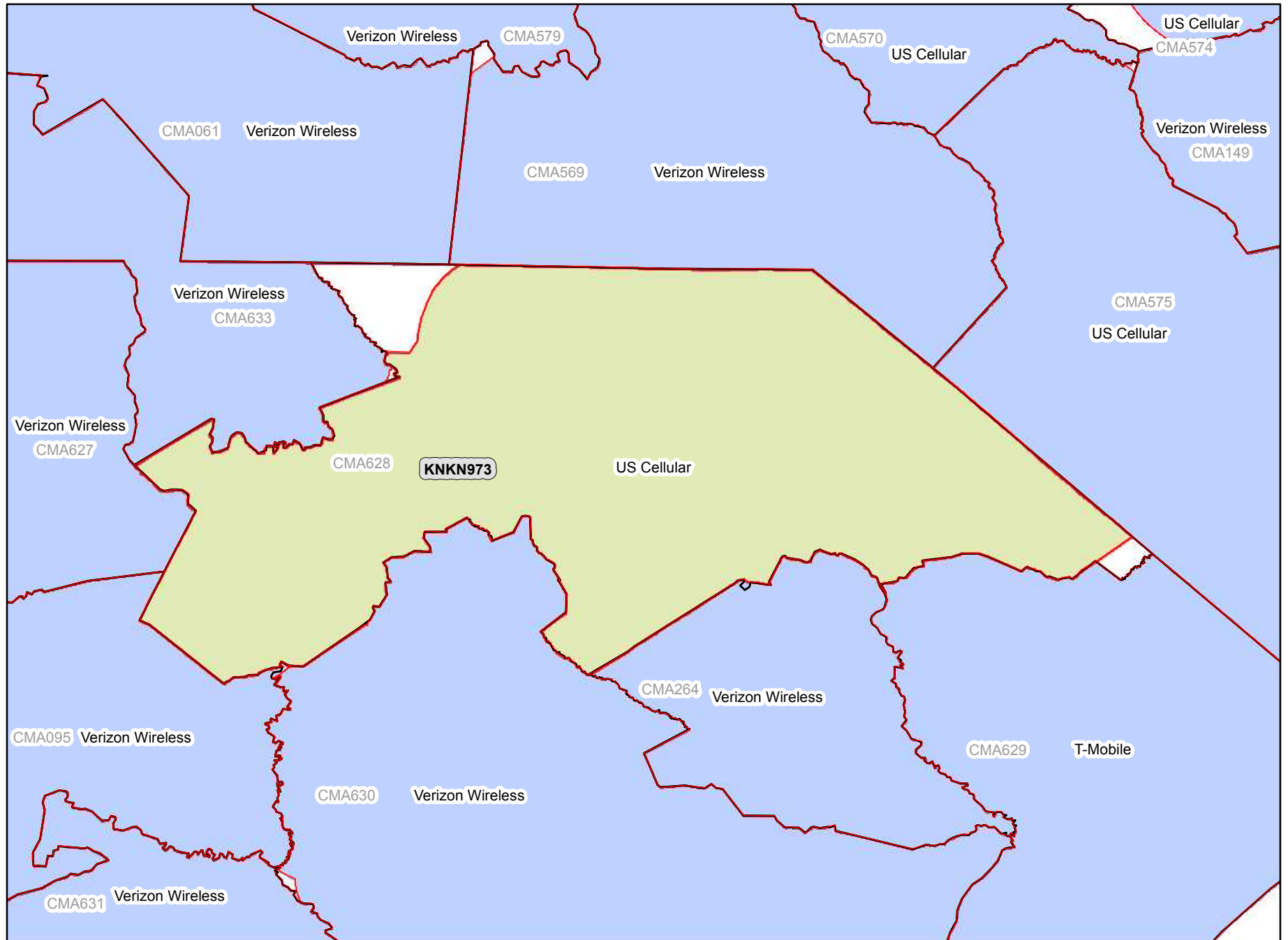
Legend

-  CMA Market Boundary
-  A Block CGSA
-  Adjacent A Block CGSA

Analysis as of 01/11/2012

CMA628A

South Carolina 4 - Chesterfield

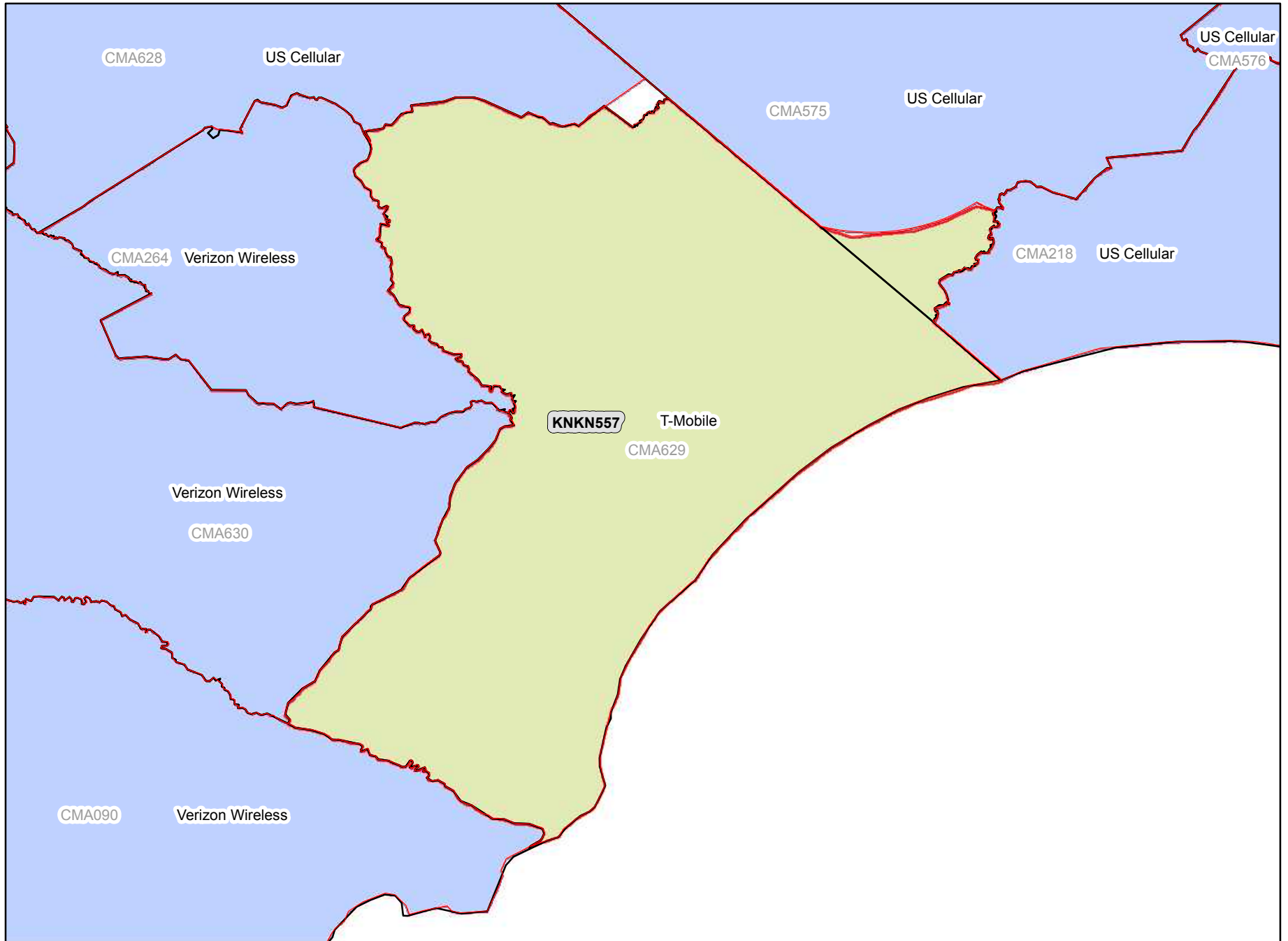


Legend

-  CMA Market Boundary
-  A Block CGSA
-  Adjacent A Block CGSA

Analysis as of 01/11/2012

CMA629A South Carolina 5 - Georgetown



Legend

-  CMA Market Boundary
-  A Block CGSA
-  Adjacent A Block CGSA




Analysis as of 01/11/2012

CMA630A

South Carolina 6 - Clarendon



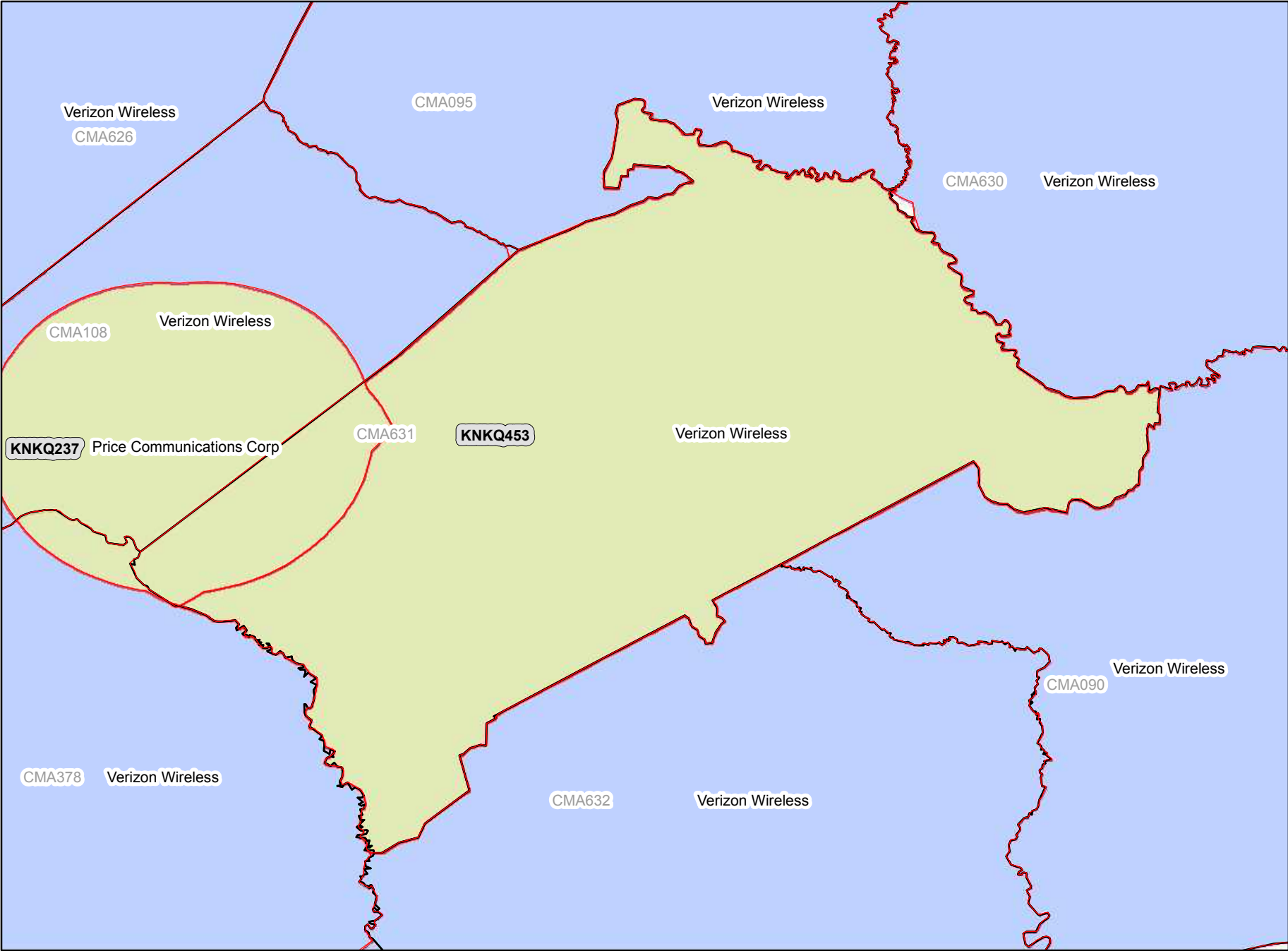
Legend

-  CMA Market Boundary
-  A Block CGSA
-  Adjacent A Block CGSA




Analysis as of 01/11/2012

CMA631A

South Carolina 7 - Calhoun



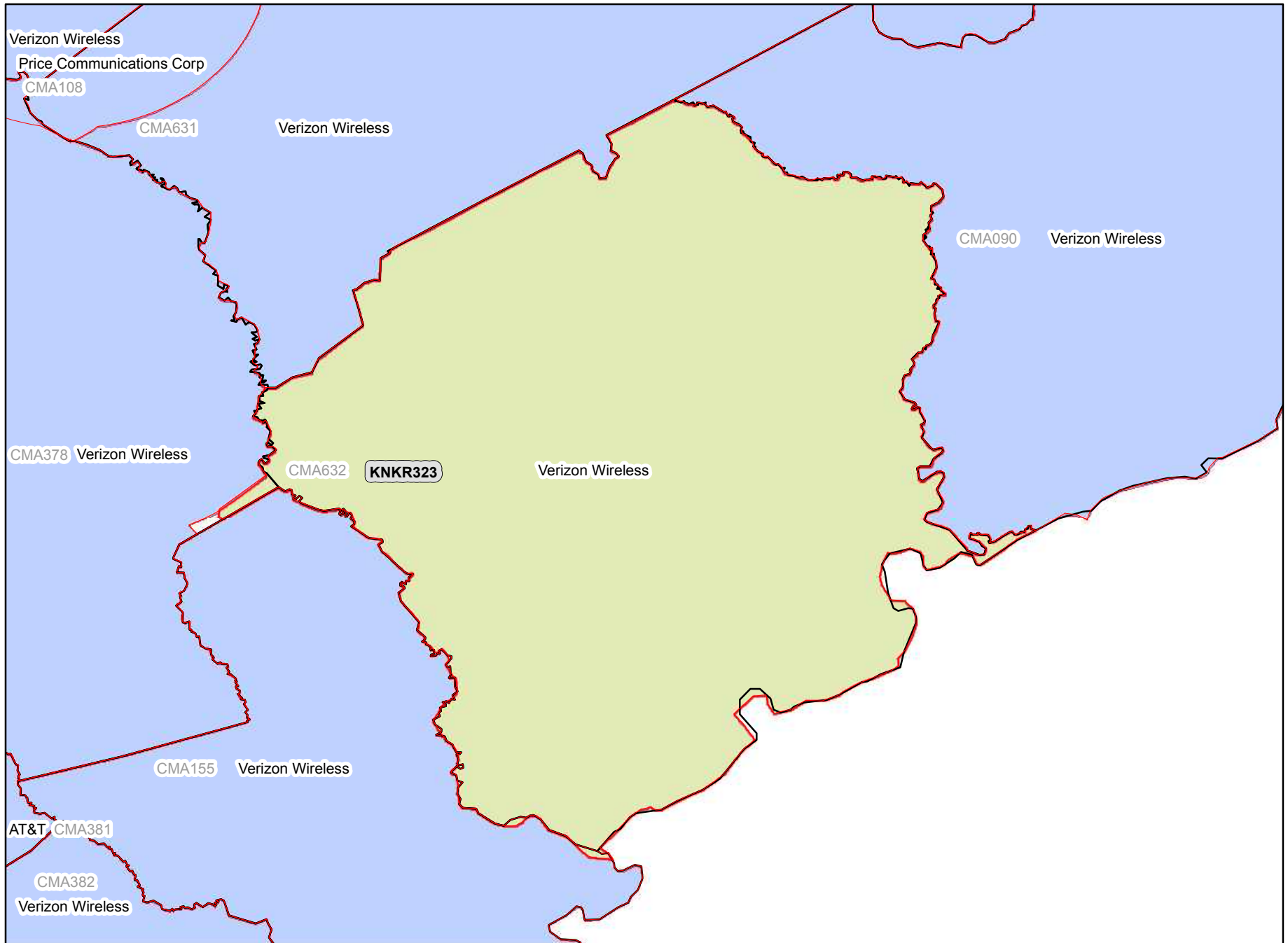
Legend

-  CMA Market Boundary
-  A Block CGSA
-  Adjacent A Block CGSA




Analysis as of 01/11/2012

CMA632A

South Carolina 8 - Hampton

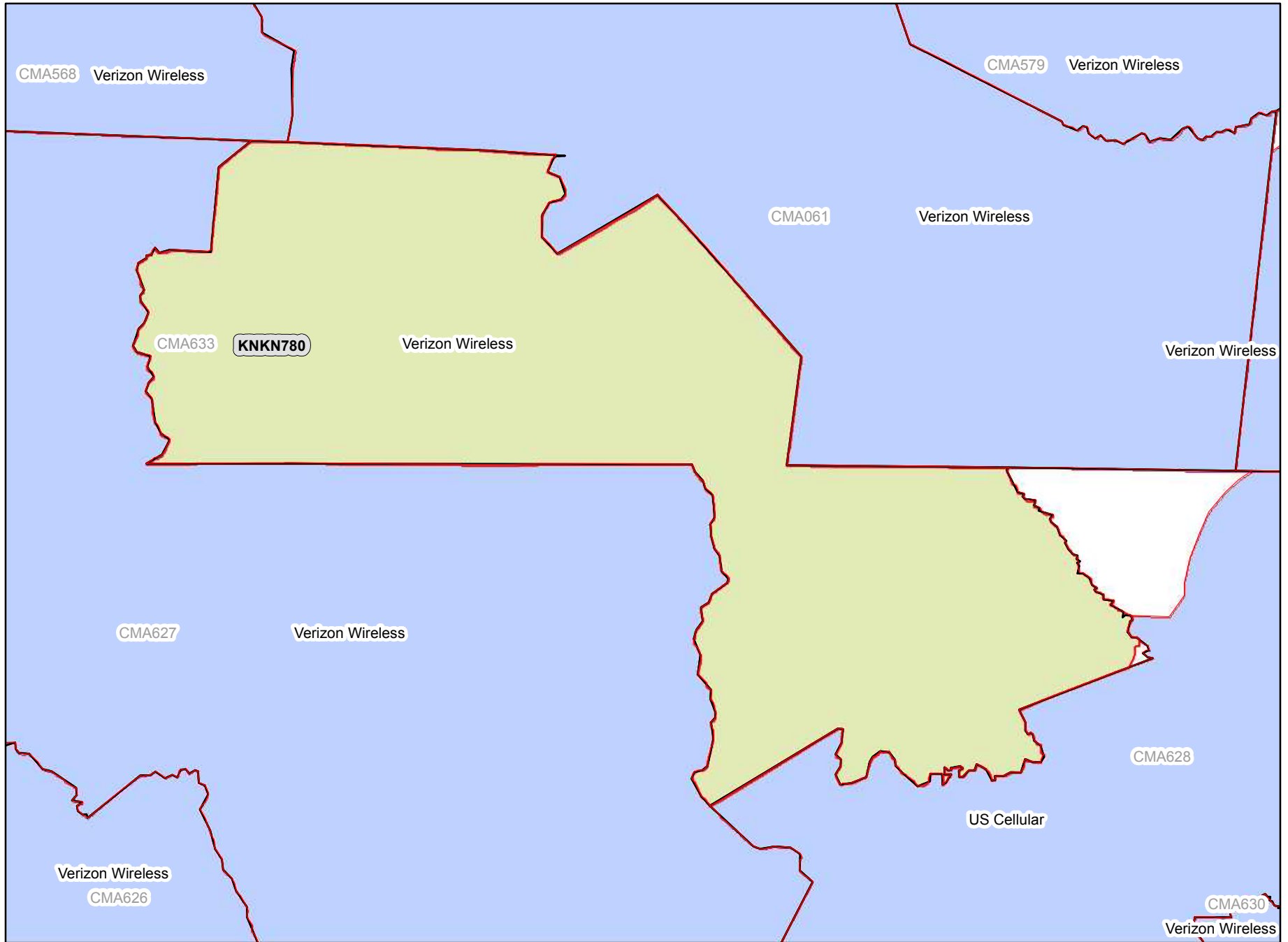


Legend

-  CMA Market Boundary
-  A Block CGSA
-  Adjacent A Block CGSA

Analysis as of 01/11/2012

CMA633A South Carolina 9 - Lancaster



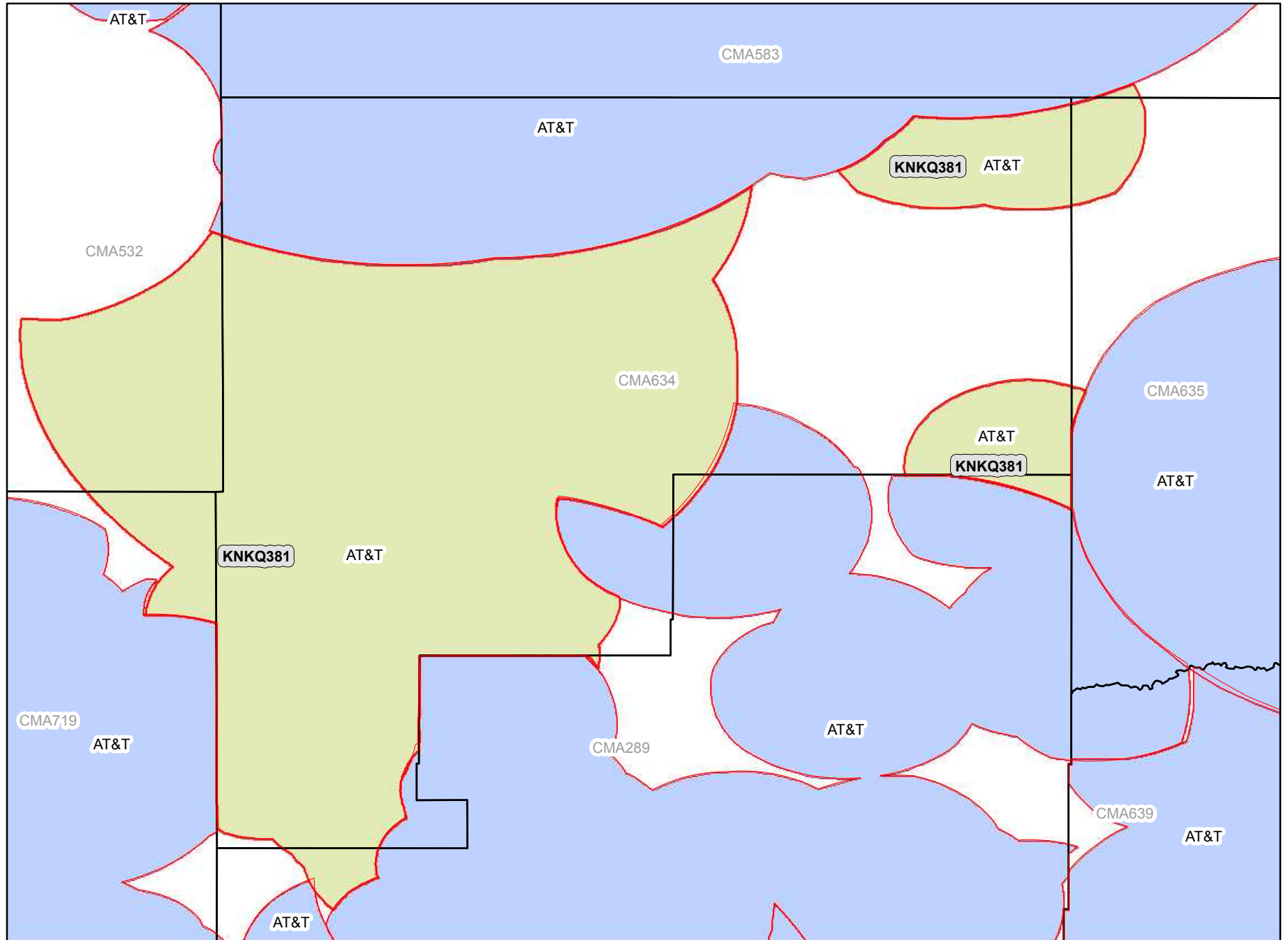
Legend

-  CMA Market Boundary
-  A Block CGSA
-  Adjacent A Block CGSA

Analysis as of 01/11/2012

CMA634A

South Dakota 1 - Harding



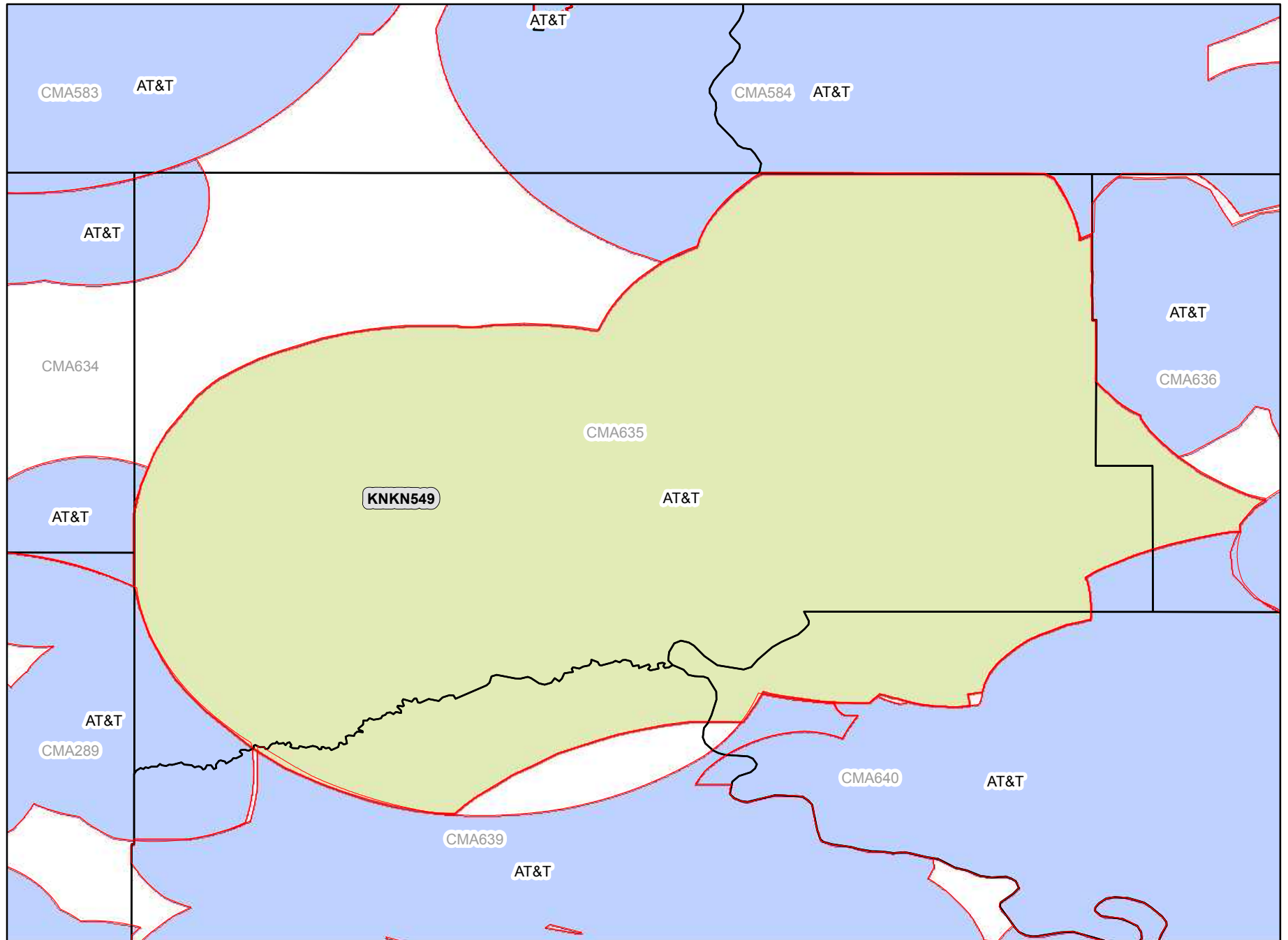
Legend

-  CMA Market Boundary
-  A Block CGSA
-  Adjacent A Block CGSA

Analysis as of 01/11/2012

CMA635A

South Dakota 2 - Corson



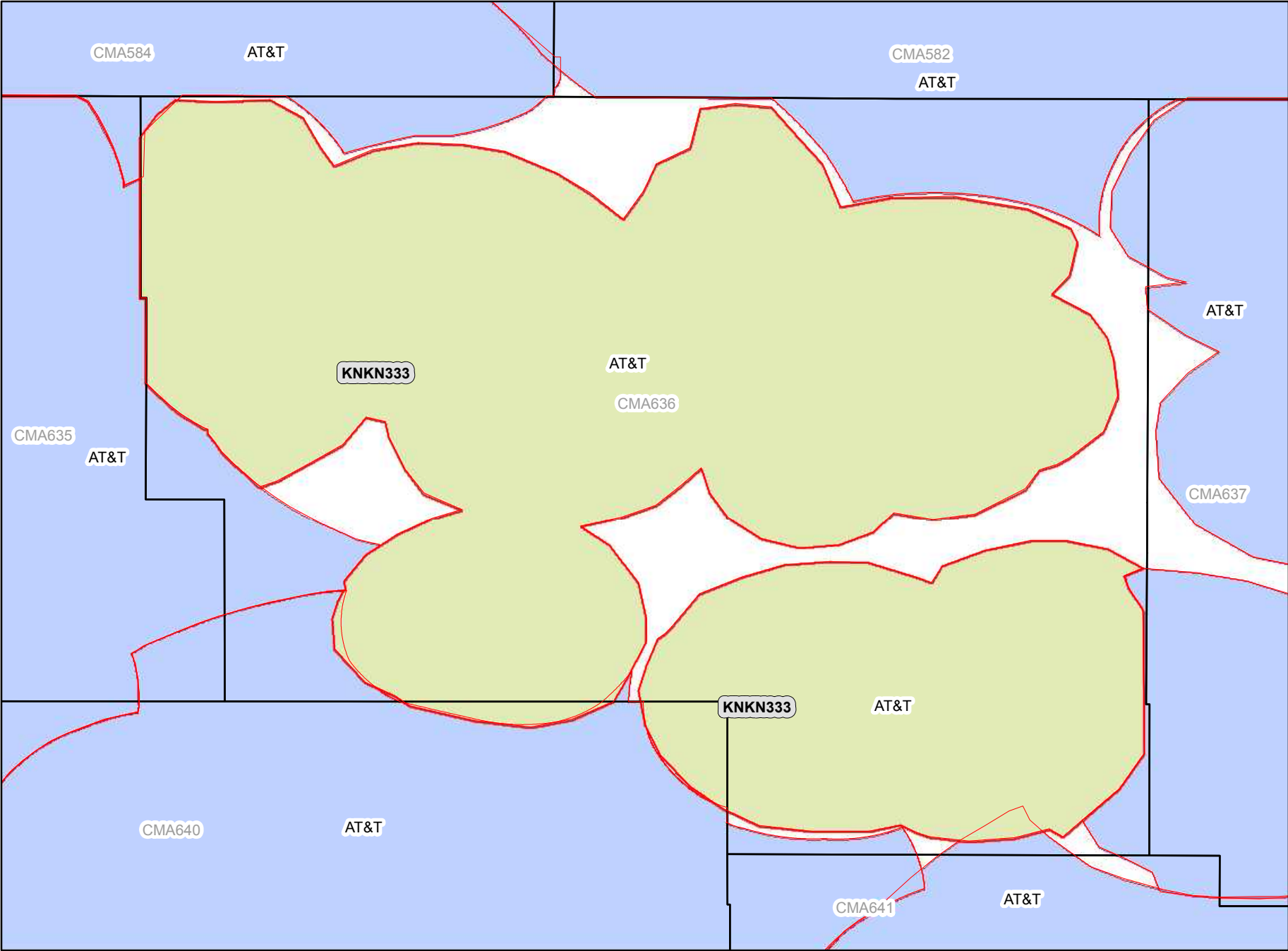
Legend

-  CMA Market Boundary
-  A Block CGSA
-  Adjacent A Block CGSA




Analysis as of 01/11/2012

CMA636A

South Dakota 3 - McPherson

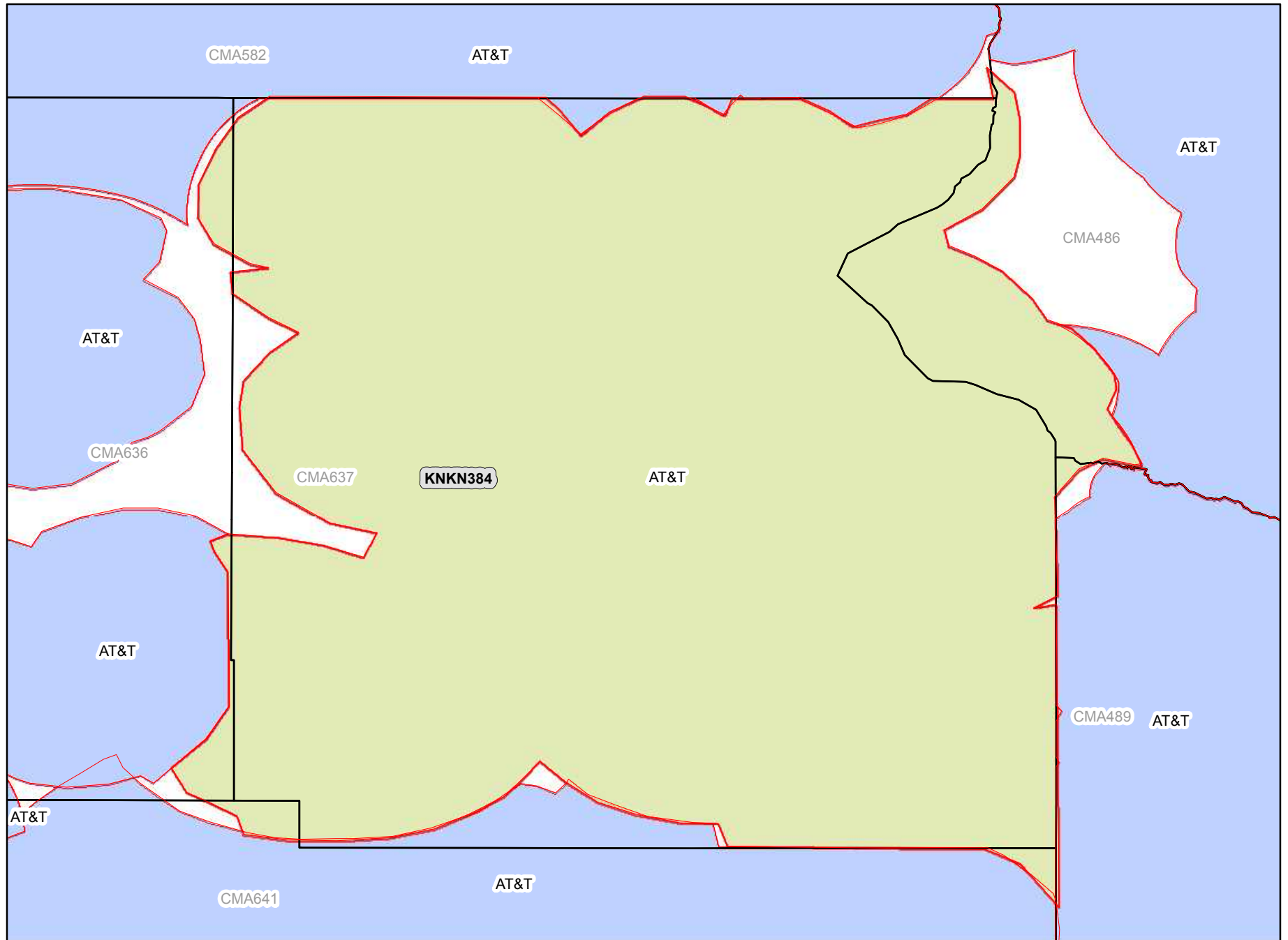


Legend

-  CMA Market Boundary
-  A Block CGSA
-  Adjacent A Block CGSA

Analysis as of 01/11/2012

CMA637A South Dakota 4 - Marshall



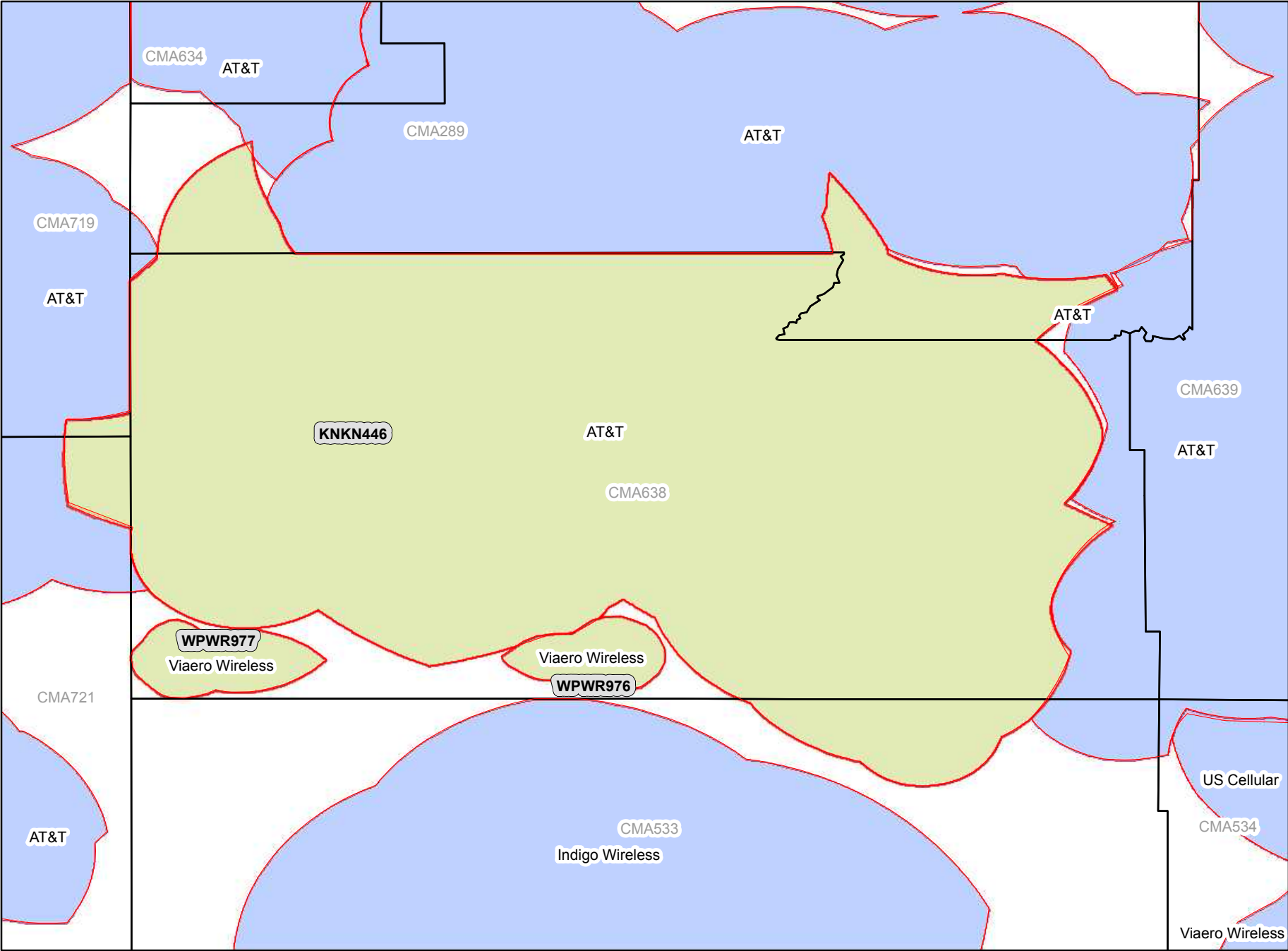
Legend

-  CMA Market Boundary
-  A Block CGSA
-  Adjacent A Block CGSA

Analysis as of 01/11/2012

CMA638A

South Dakota 5 - Custer



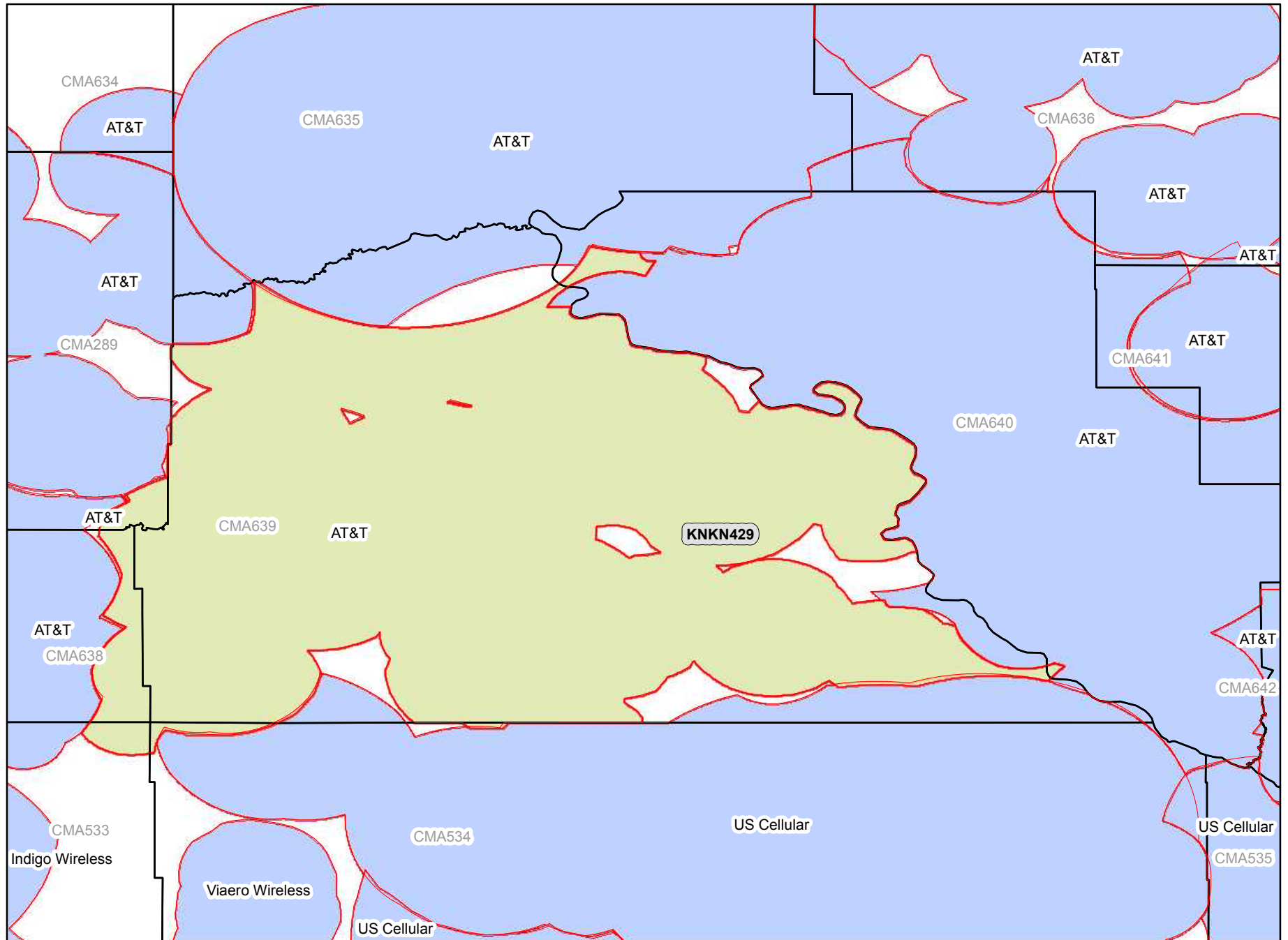
Legend

- CMA Market Boundary
- A Block CGSA
- Adjacent A Block CGSA

Analysis as of 01/11/2012

CMA639A

South Dakota 6 - Haakon



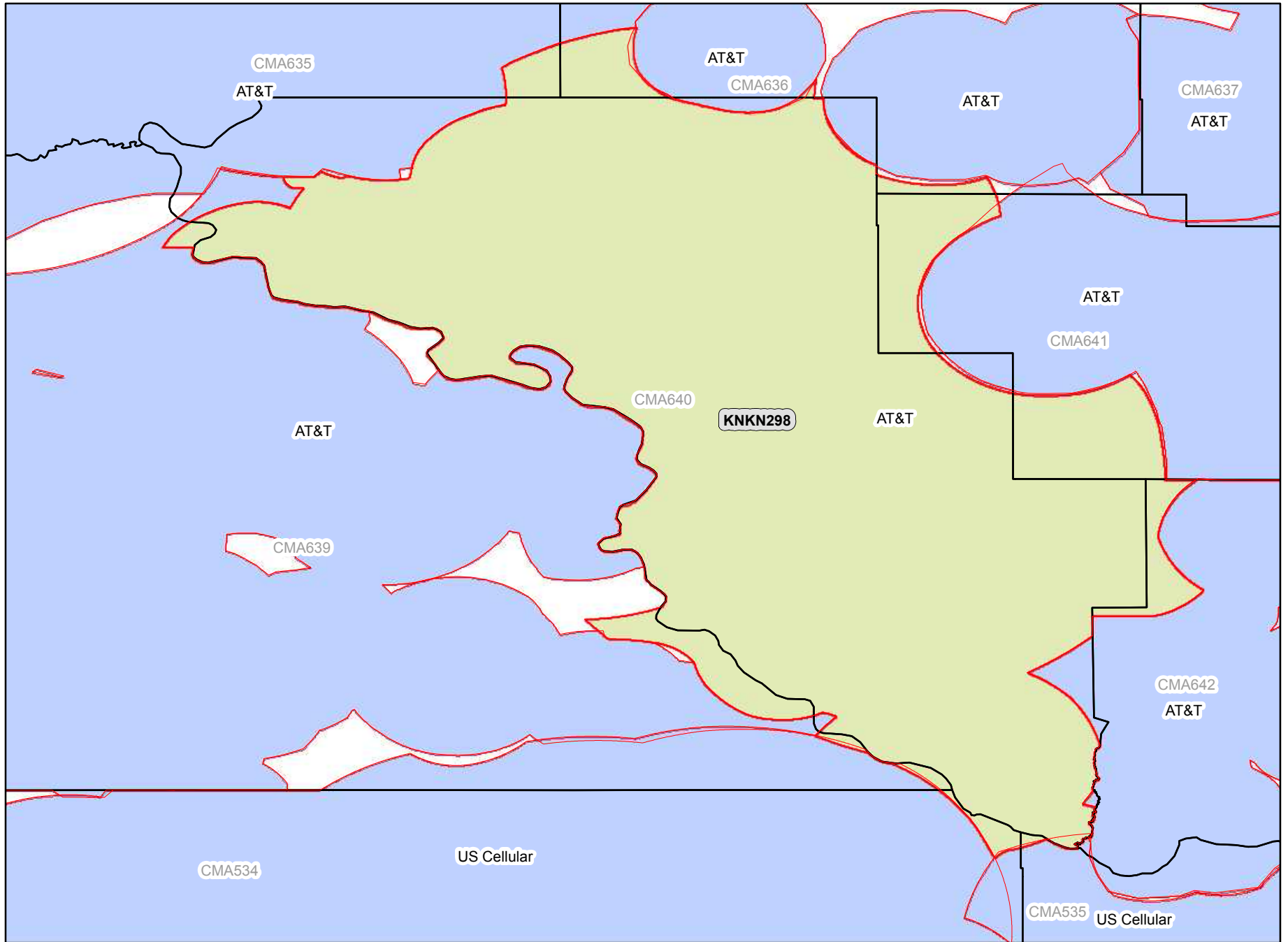
Legend

-  CMA Market Boundary
-  A Block CGSA
-  Adjacent A Block CGSA


Analysis as of 01/11/2012

CMA640A

South Dakota 7 - Sully



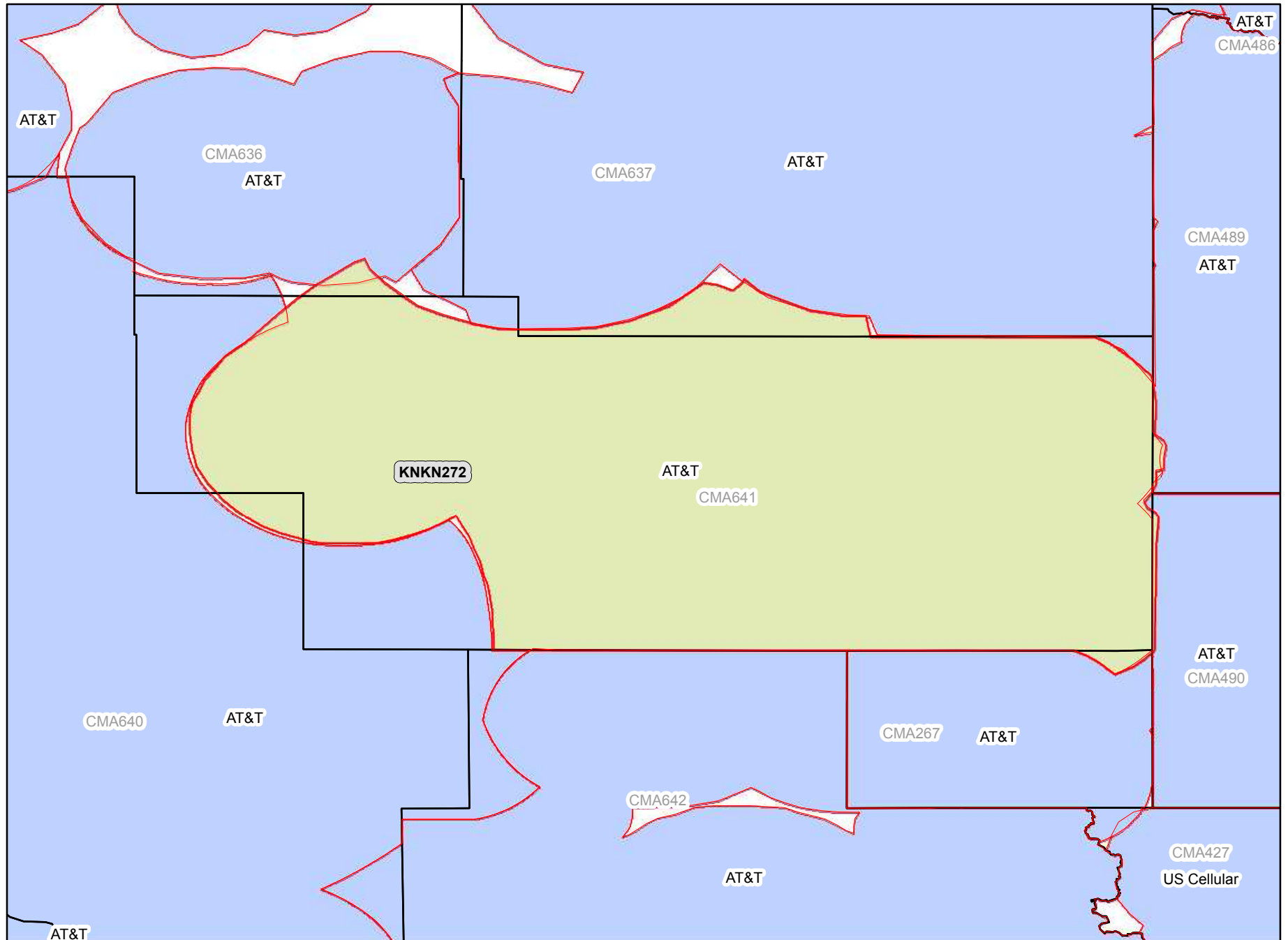
Legend

-  CMA Market Boundary
-  A Block CGSA
-  Adjacent A Block CGSA

Analysis as of 01/11/2012

CMA641A

South Dakota 8 - Kingsbury

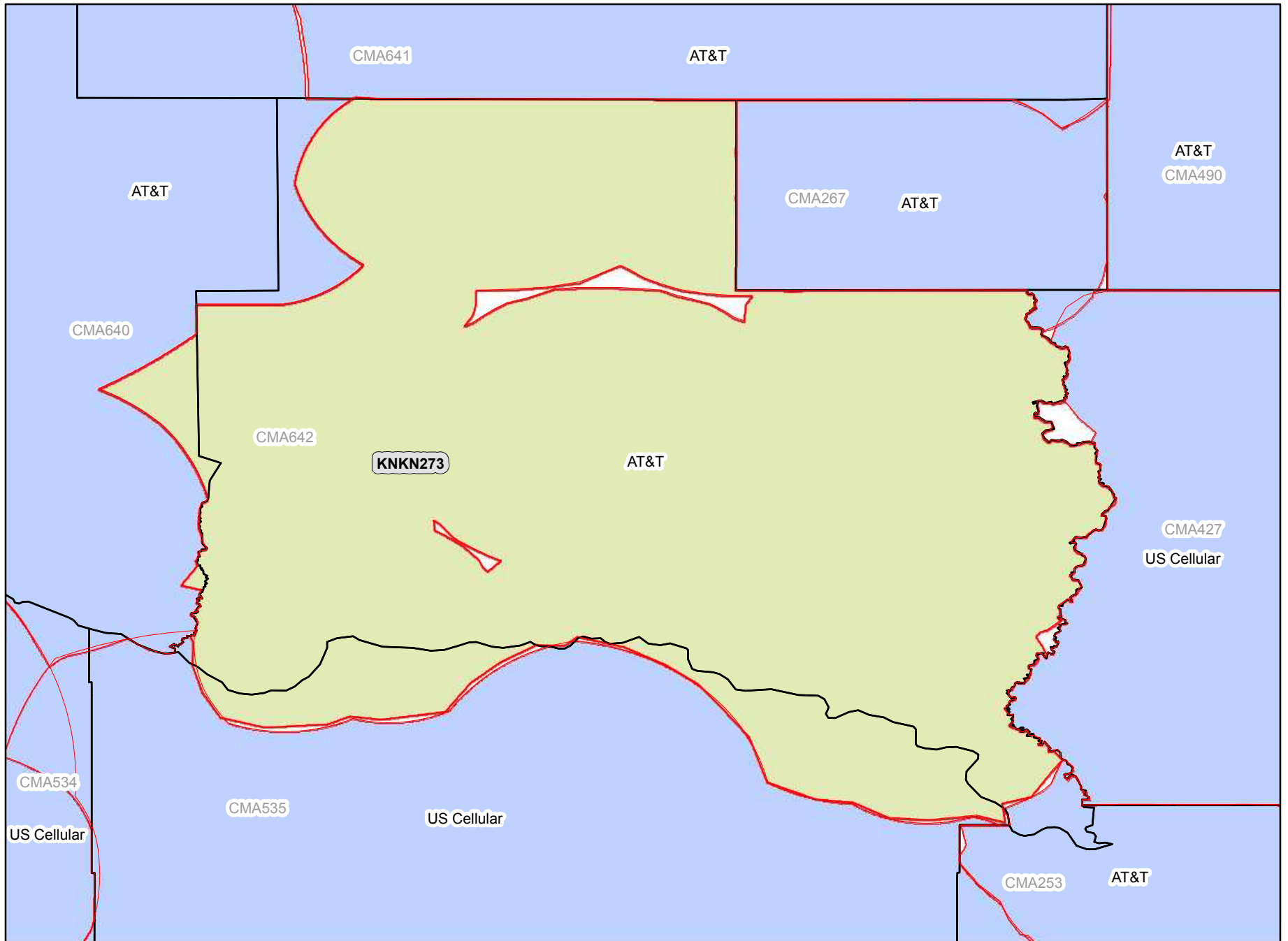


Legend

-  CMA Market Boundary
-  A Block CGSA
-  Adjacent A Block CGSA

Analysis as of 01/11/2012

CMA642A South Dakota 9 - Hanson



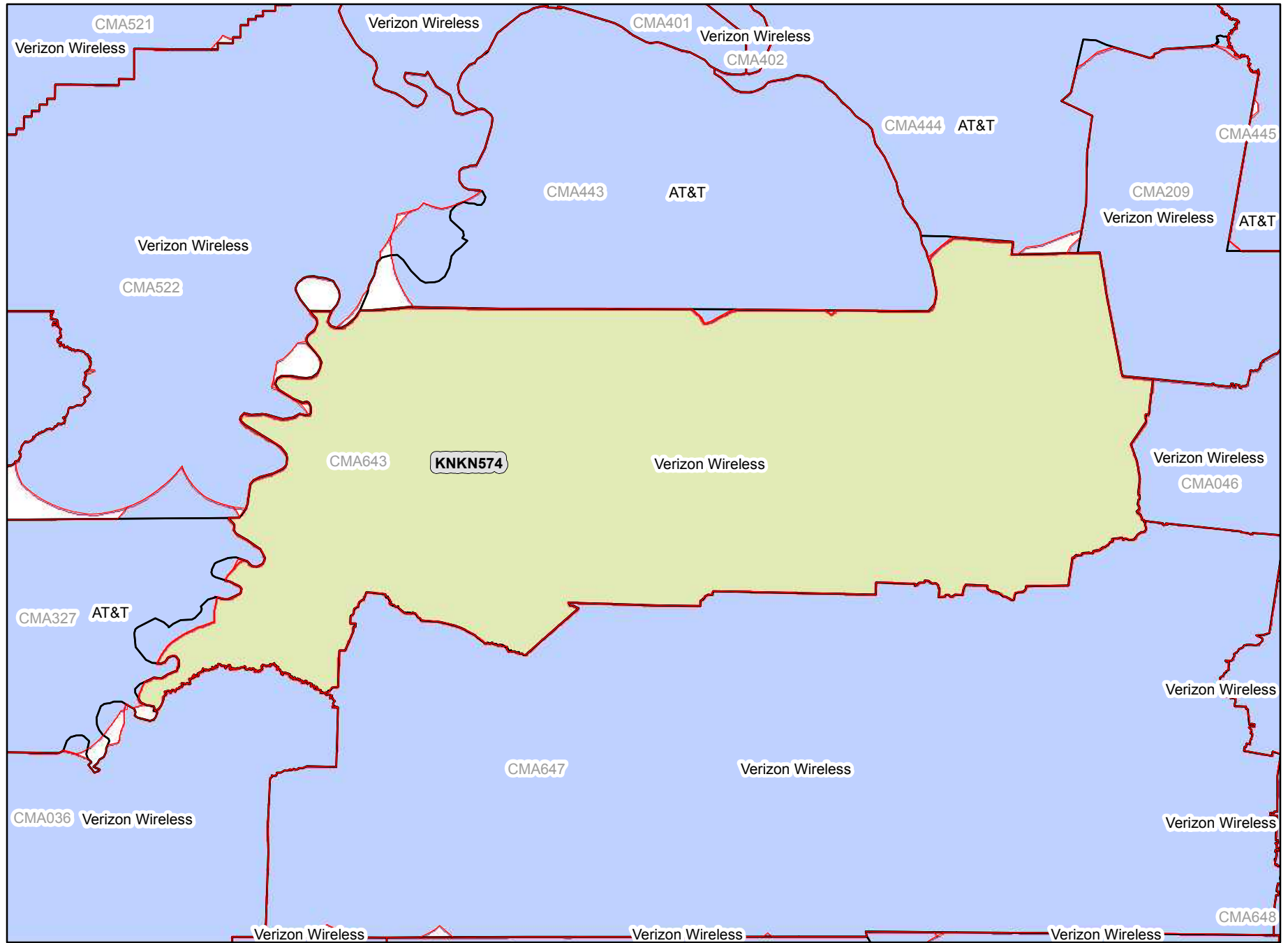
Legend

-  CMA Market Boundary
-  A Block CGSA
-  Adjacent A Block CGSA

Analysis as of 01/11/2012

CMA643A

Tennessee 1 - Lake

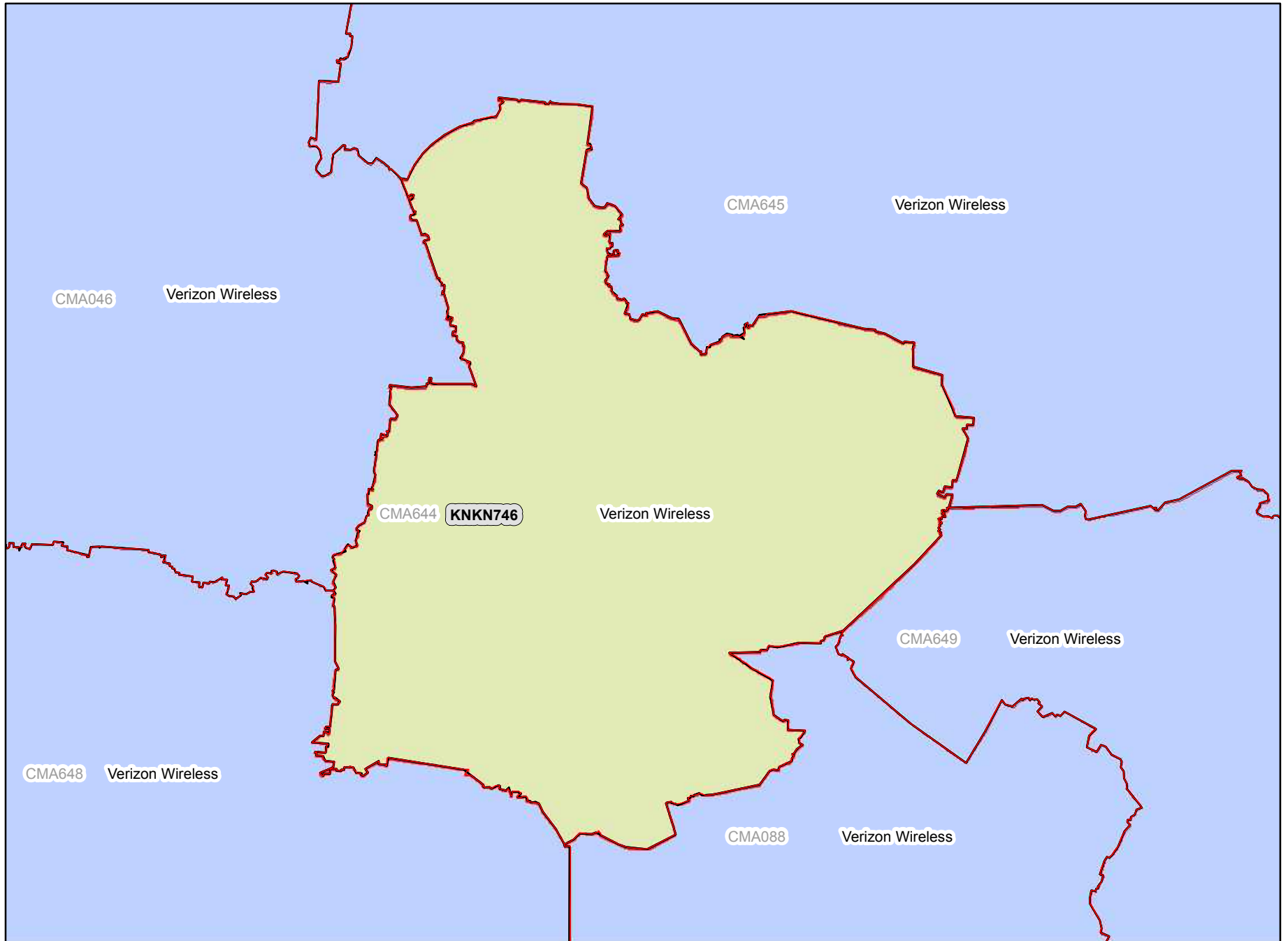


Legend

-  CMA Market Boundary
-  A Block CGSA
-  Adjacent A Block CGSA

Analysis as of 01/11/2012

CMA644A Tennessee 2 - Cannon



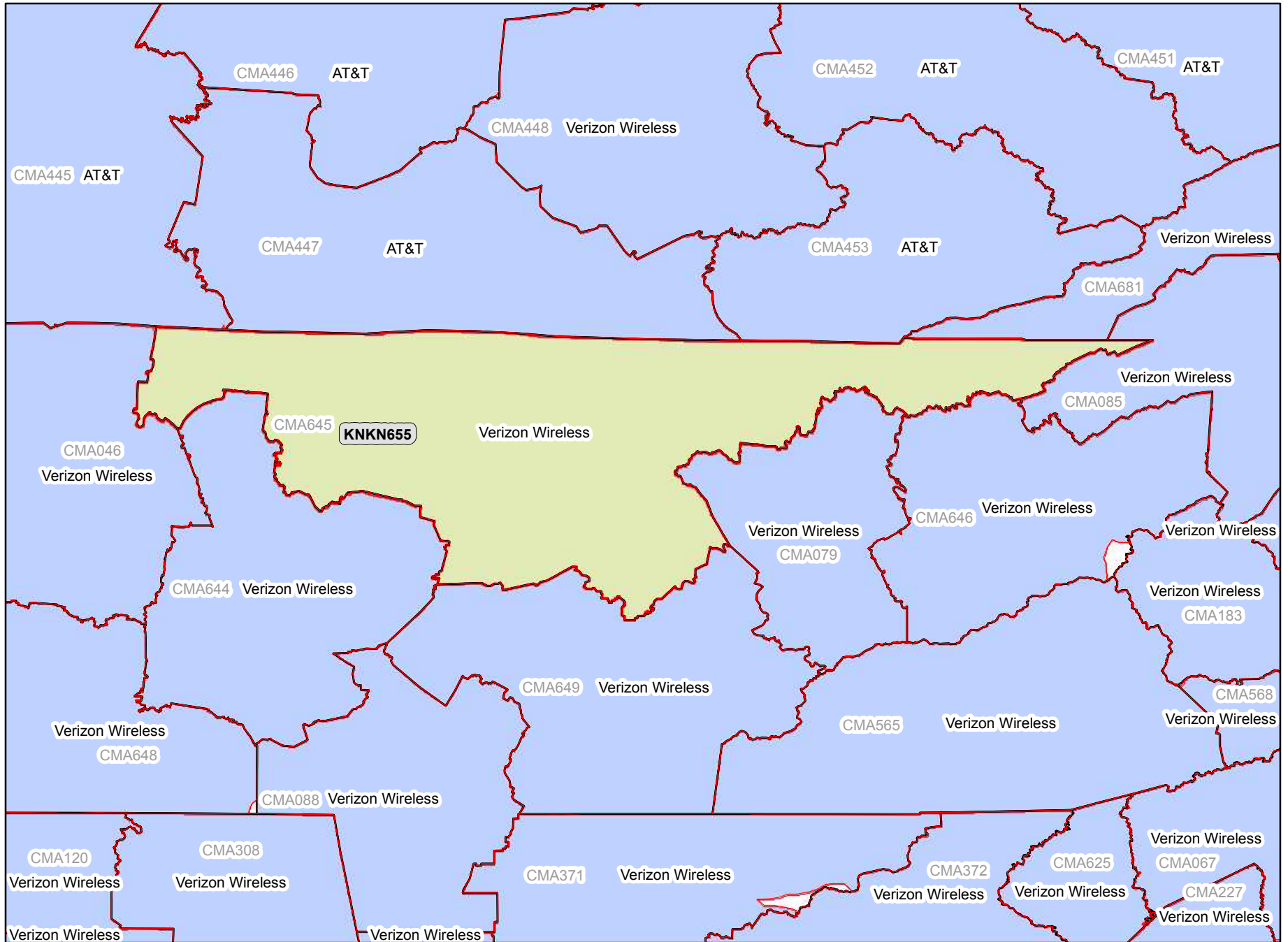
Legend

-  CMA Market Boundary
-  A Block CGSA
-  Adjacent A Block CGSA


Analysis as of 01/11/2012

CMA645A

Tennessee 3 - Macon

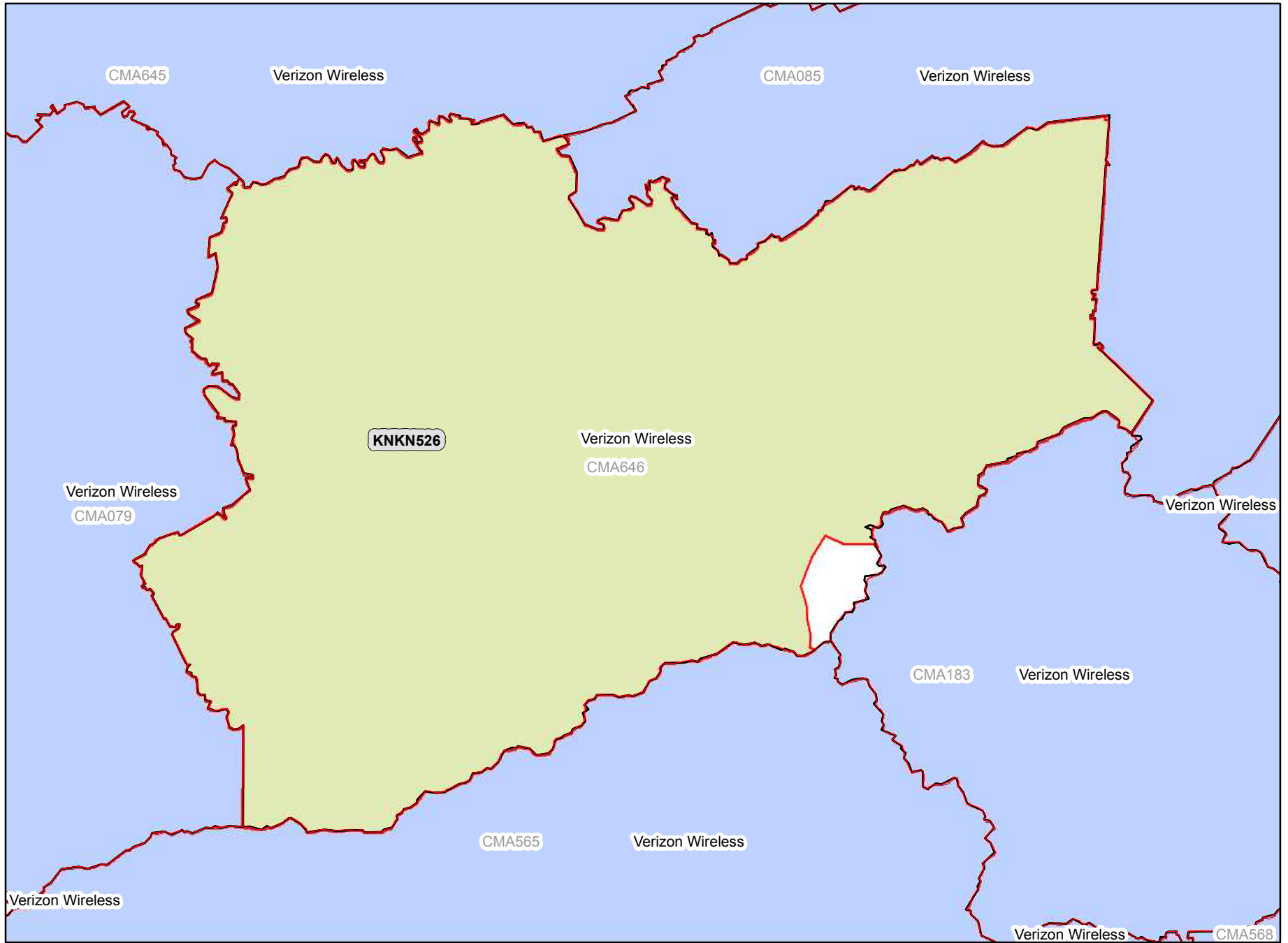


Legend




-  CMA Market Boundary
-  A Block CGSA
-  Adjacent A Block CGSA

Analysis as of 01/11/2012

CMA646A Tennessee 4 - Hamblen

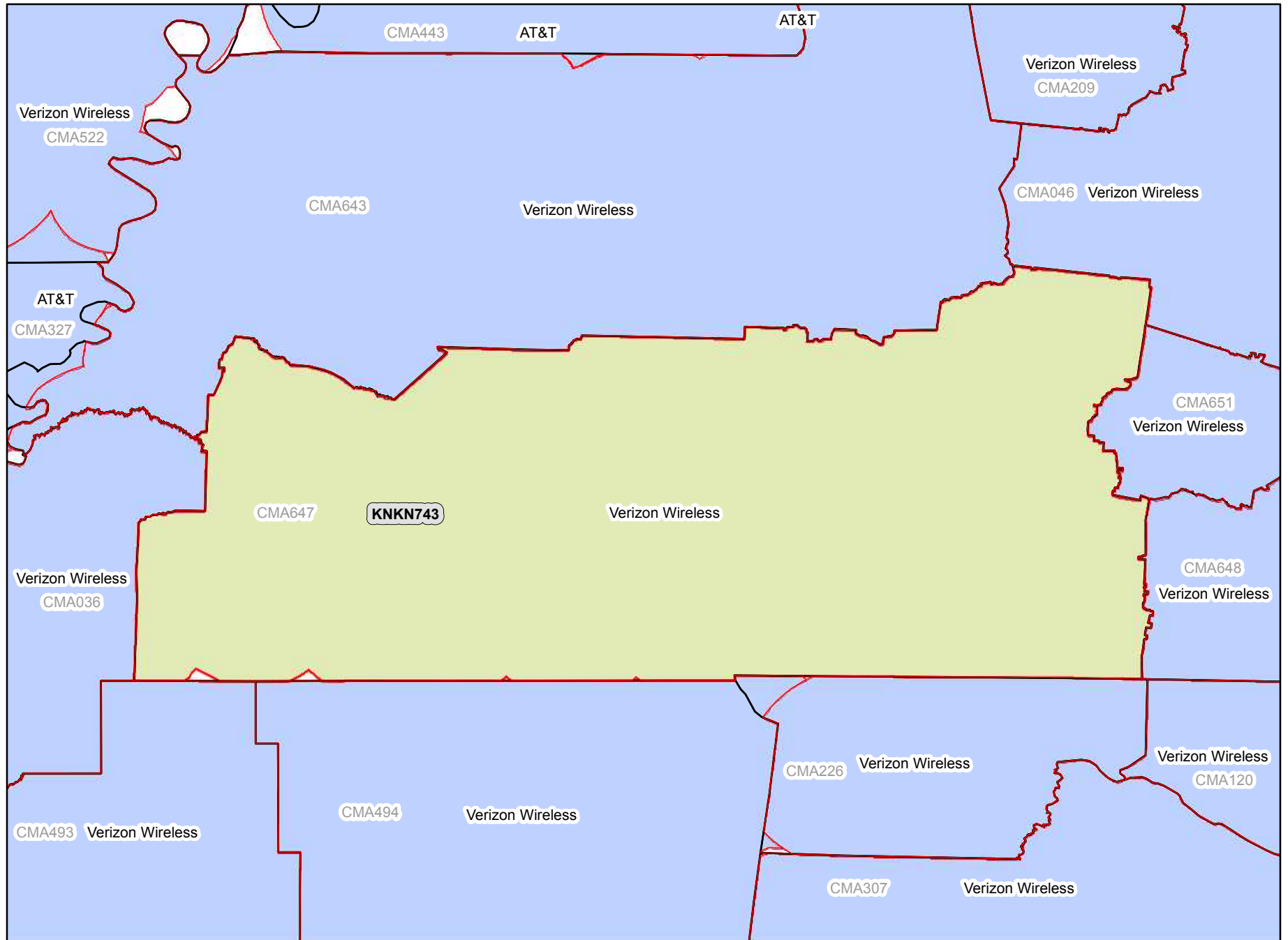


Legend

-  CMA Market Boundary
-  A Block CGSA
-  Adjacent A Block CGSA

Analysis as of 01/11/2012

CMA647A Tennessee 5 - Fayette



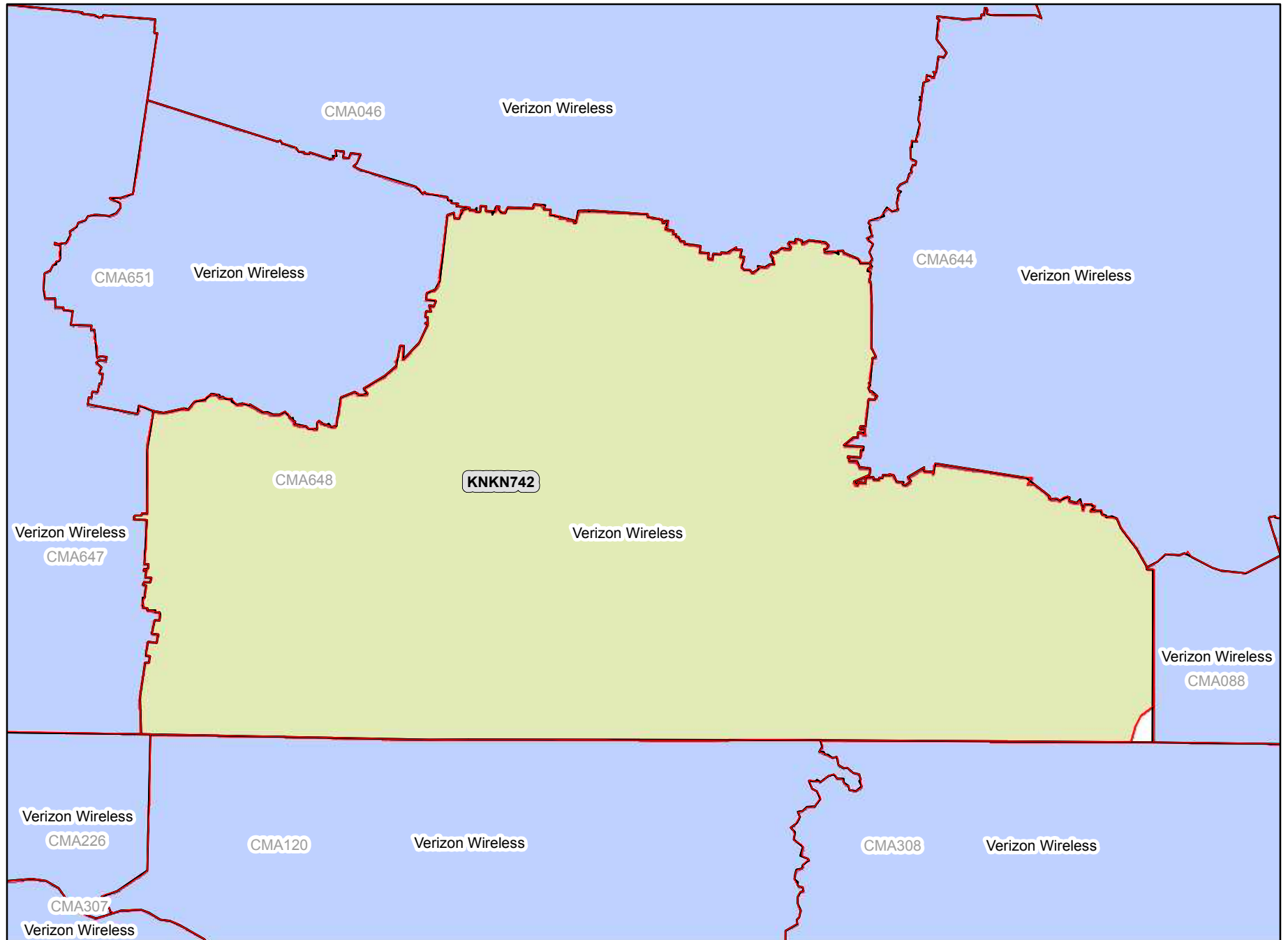
Legend

-  CMA Market Boundary
-  A Block CGSA
-  Adjacent A Block CGSA


Analysis as of 01/11/2012

CMA648A

Tennessee 6 - Giles



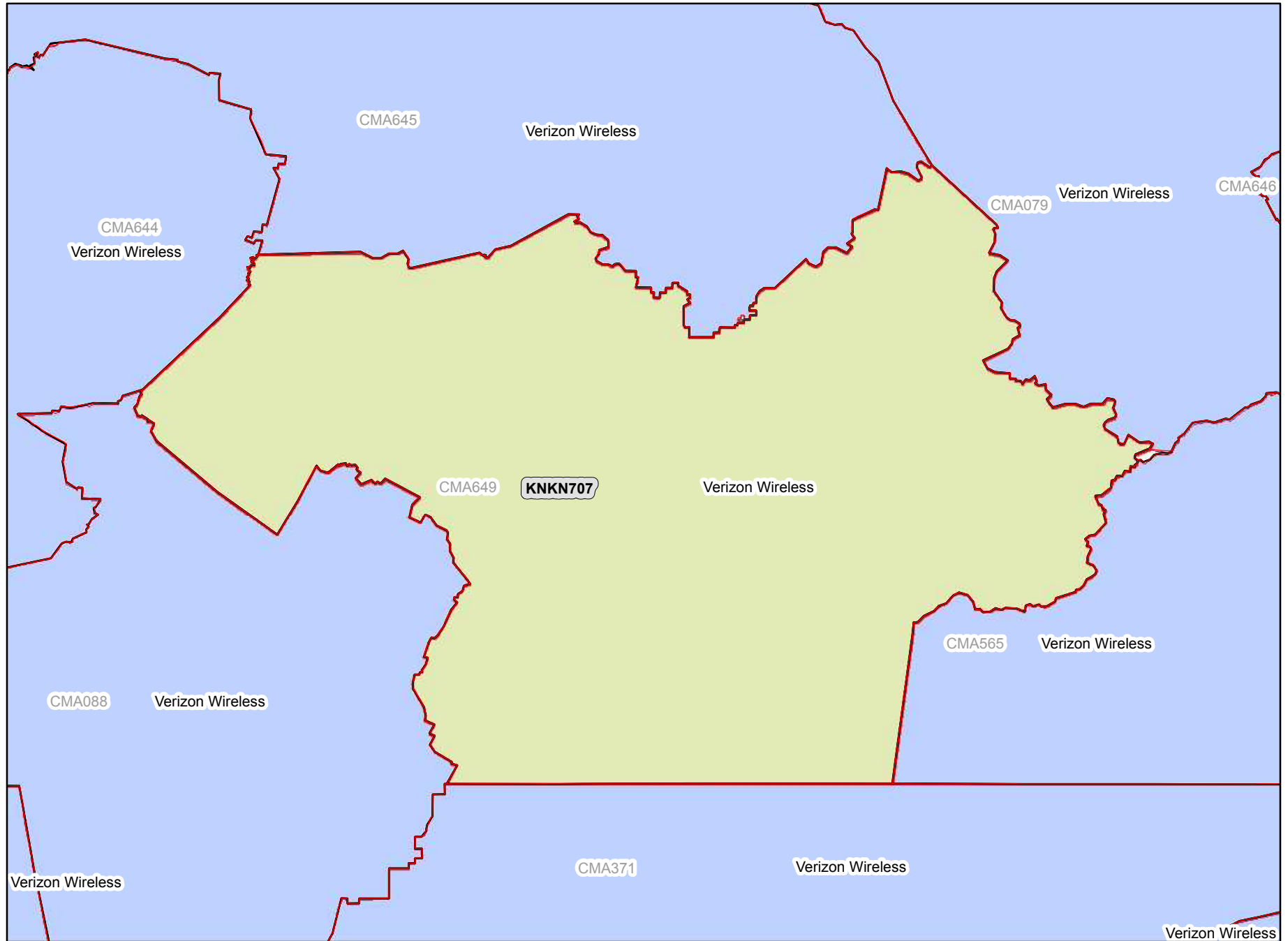
Legend

-  CMA Market Boundary
-  A Block CGSA
-  Adjacent A Block CGSA

Analysis as of 01/11/2012

CMA649A

Tennessee 7 - Bledsoe



Legend


-  CMA Market Boundary
-  A Block CGSA
-  Adjacent A Block CGSA

Analysis as of 01/11/2012

CMA650A Tennessee 8 - Johnson

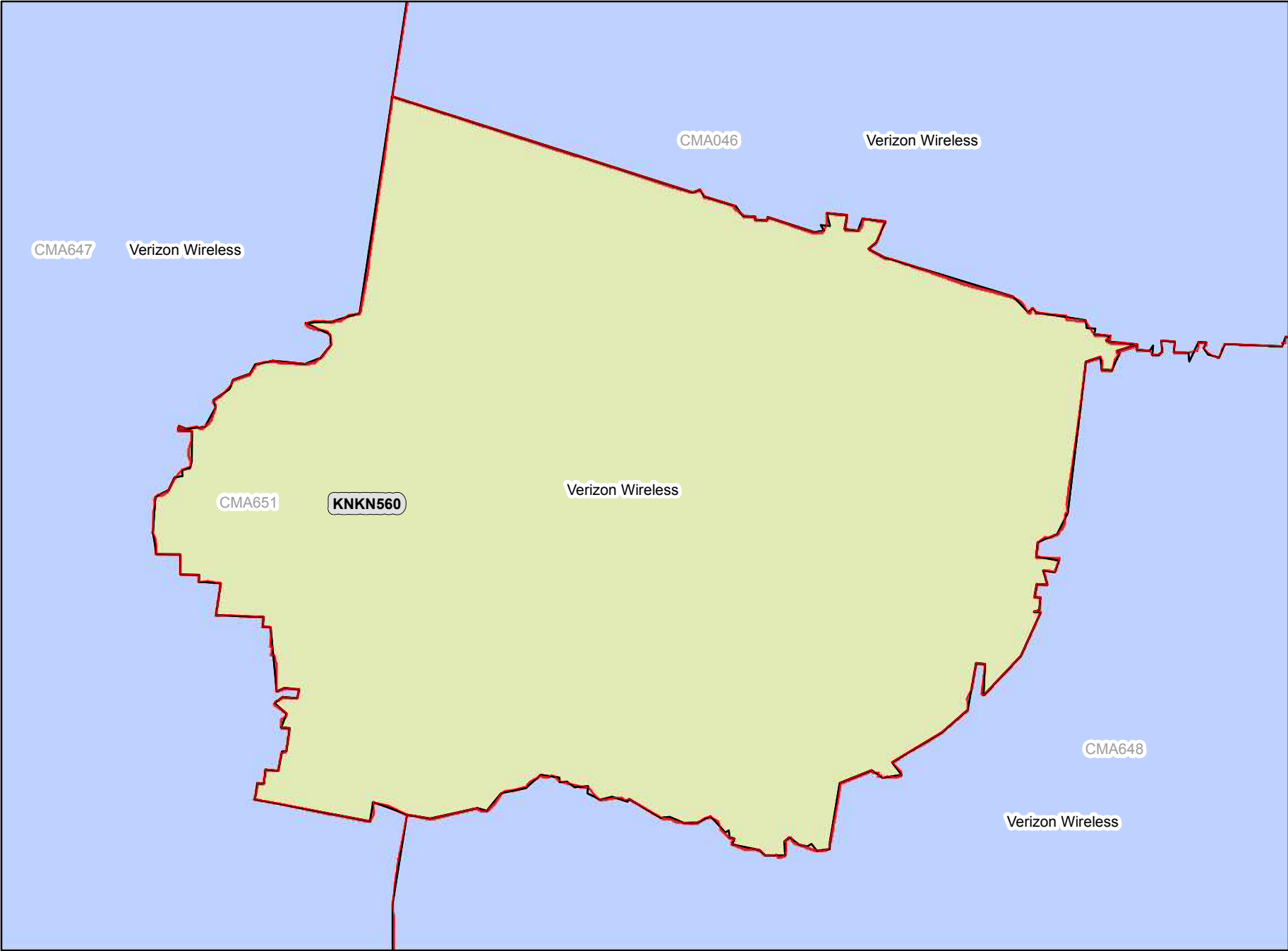


Legend




-  CMA Market Boundary
-  A Block CGSA
-  Adjacent A Block CGSA

Analysis as of 01/11/2012

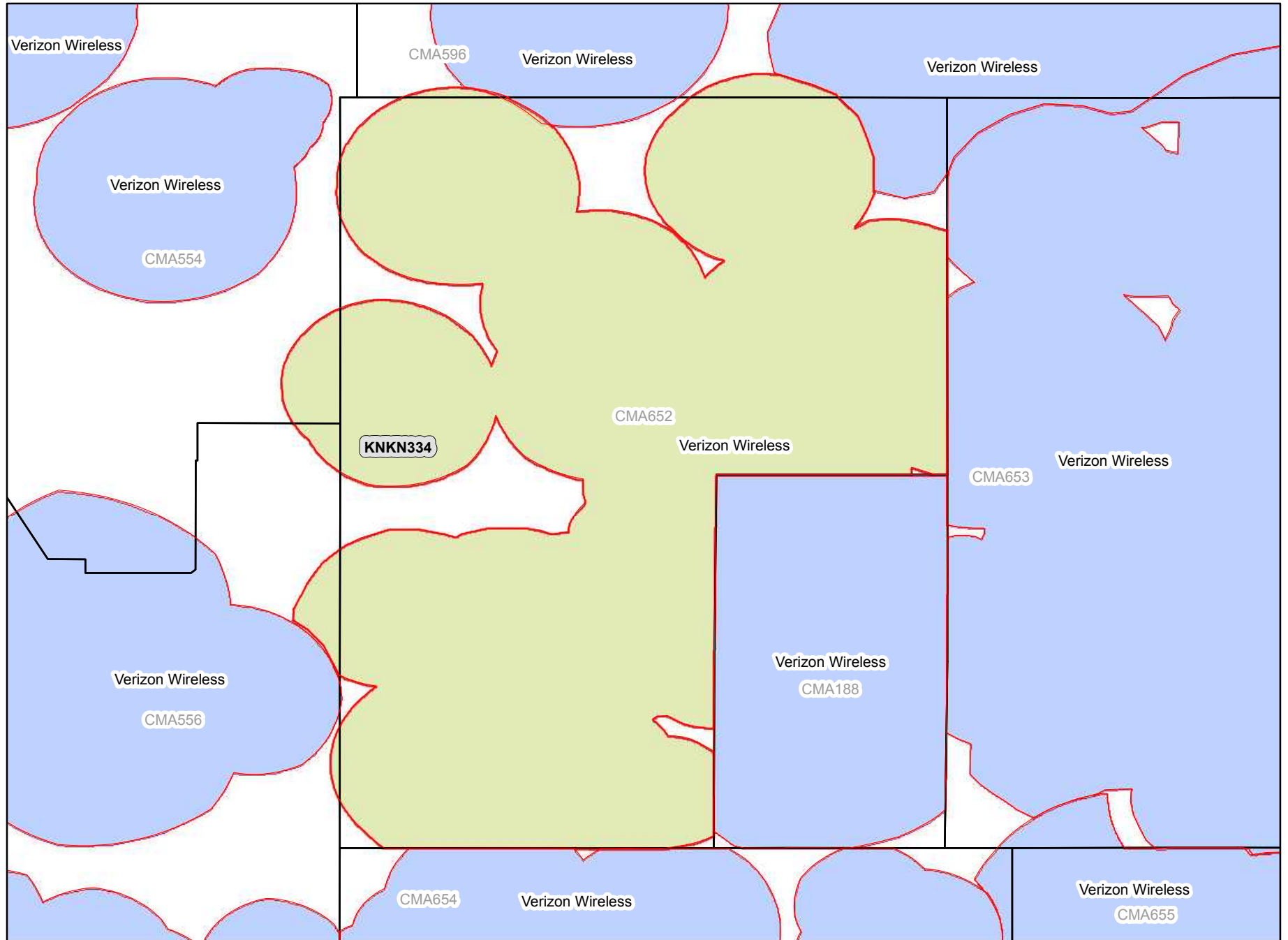
CMA651A Tennessee 9 - Maury



Legend

-  CMA Market Boundary
-  A Block CGSA
-  Adjacent A Block CGSA

CMA652A Texas 1 - Dallam



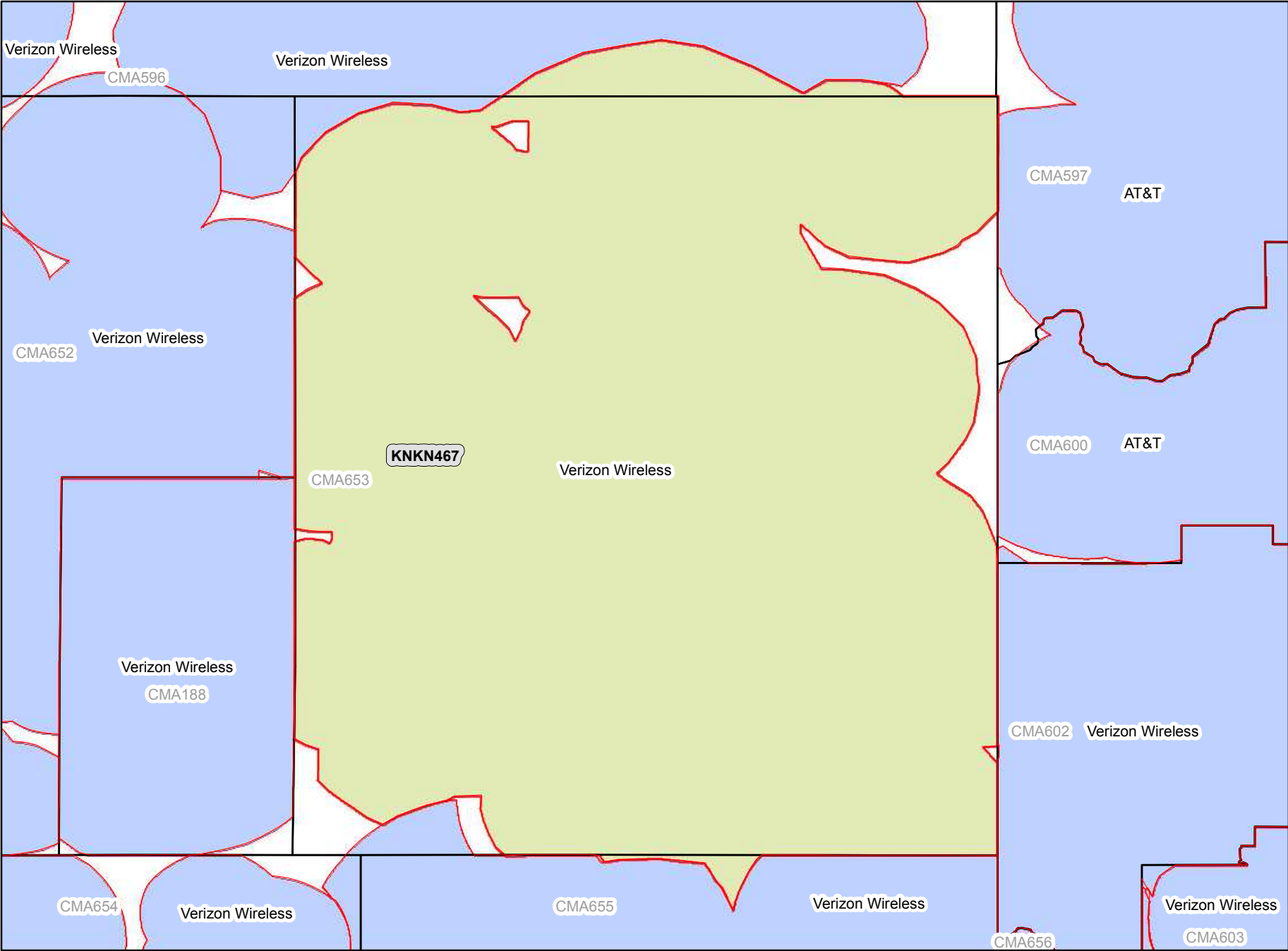
Legend

-  CMA Market Boundary
-  A Block CGSA
-  Adjacent A Block CGSA




Analysis as of 01/11/2012

CMA653A

Texas 2 - Hansford



Legend

-  CMA Market Boundary
-  A Block CGSA
-  Adjacent A Block CGSA

Analysis as of 01/11/2012

CMA654A Texas 3 - Parmer

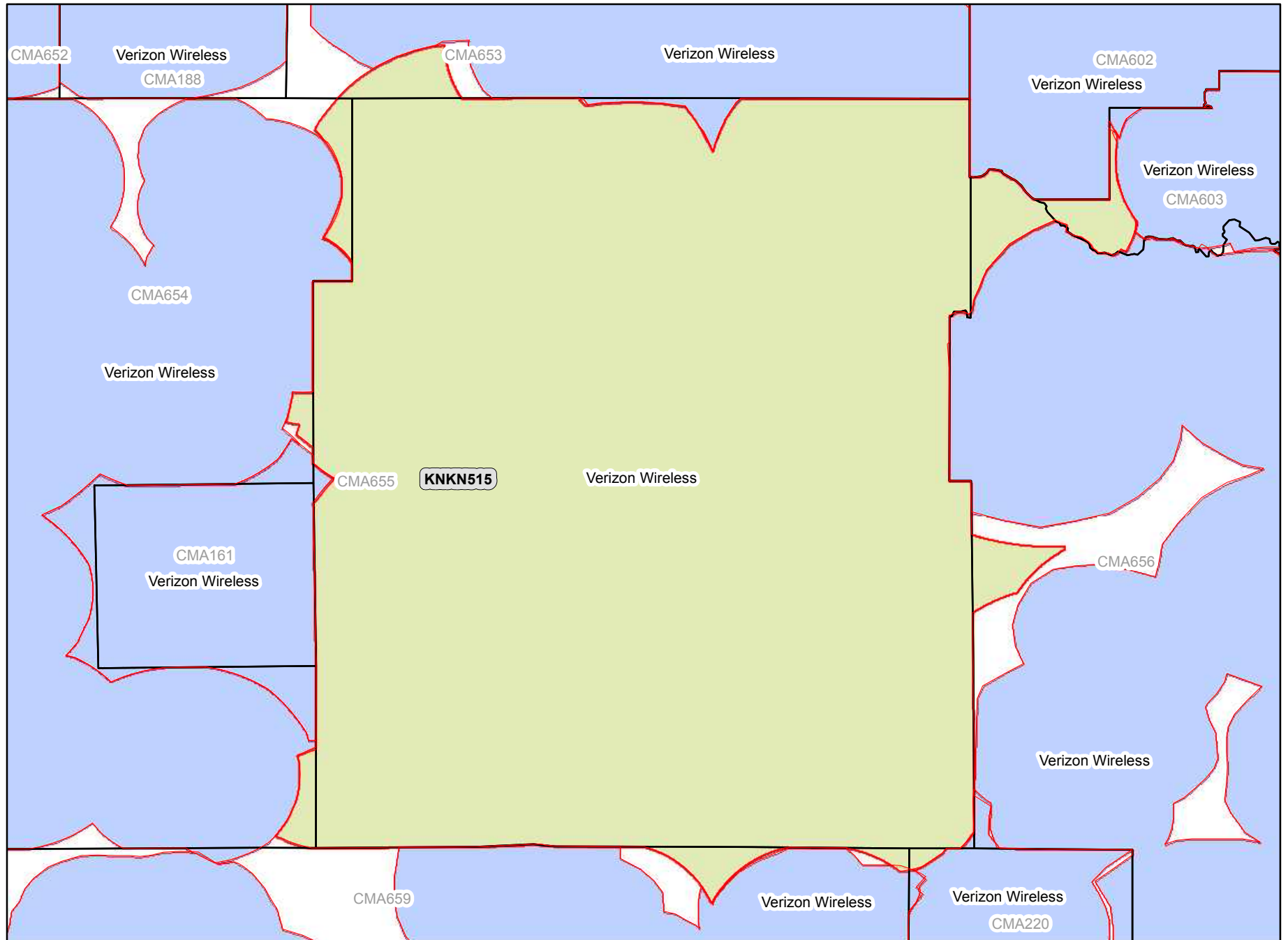


Legend

-  CMA Market Boundary
-  A Block CGSA
-  Adjacent A Block CGSA

Analysis as of 01/11/2012

CMA655A Texas 4 - Briscoe



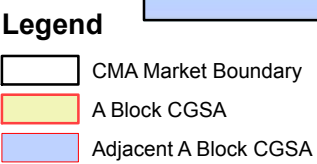
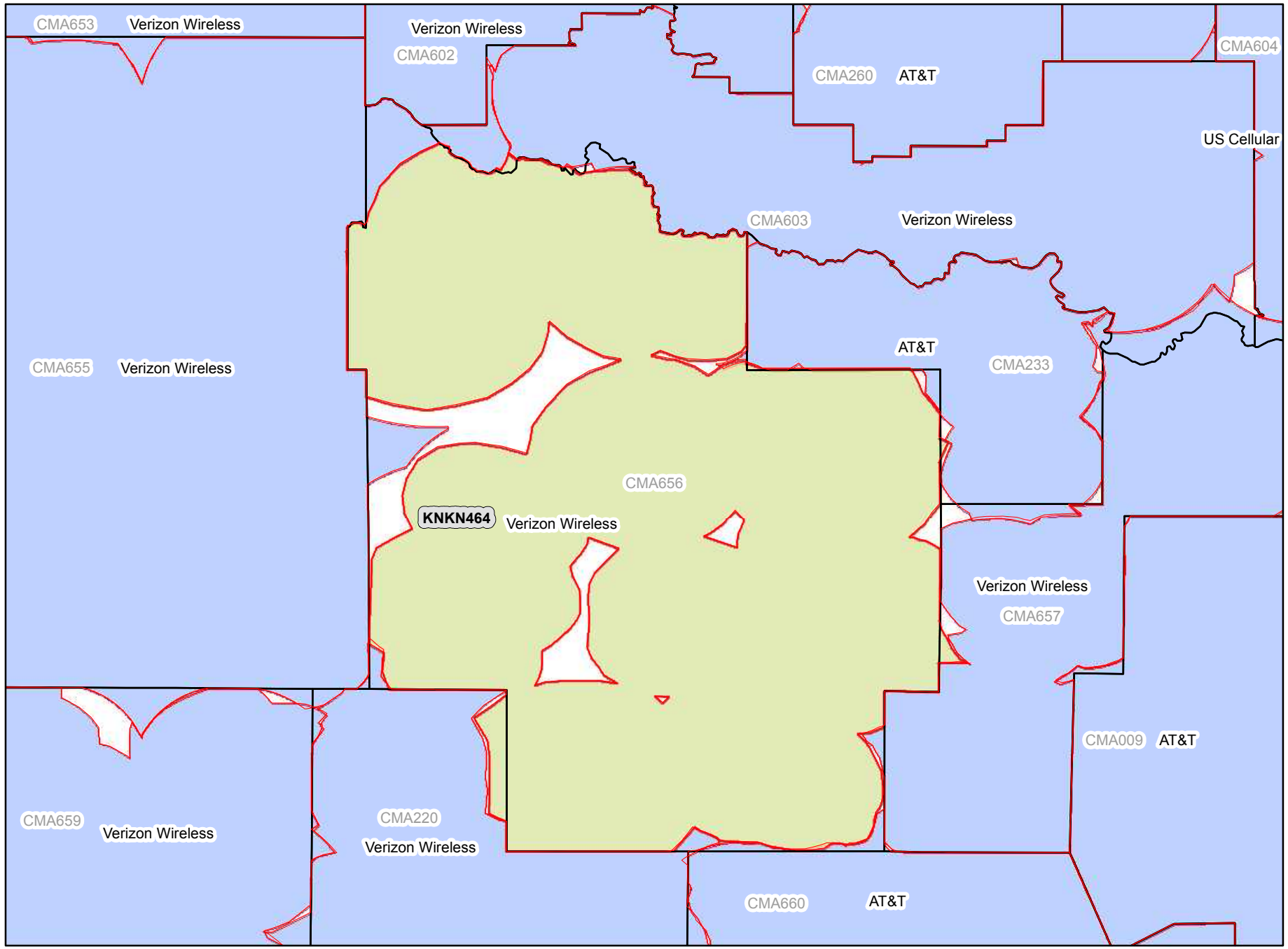
Legend

-  CMA Market Boundary
-  A Block CGSA
-  Adjacent A Block CGSA

Analysis as of 01/11/2012

CMA656A

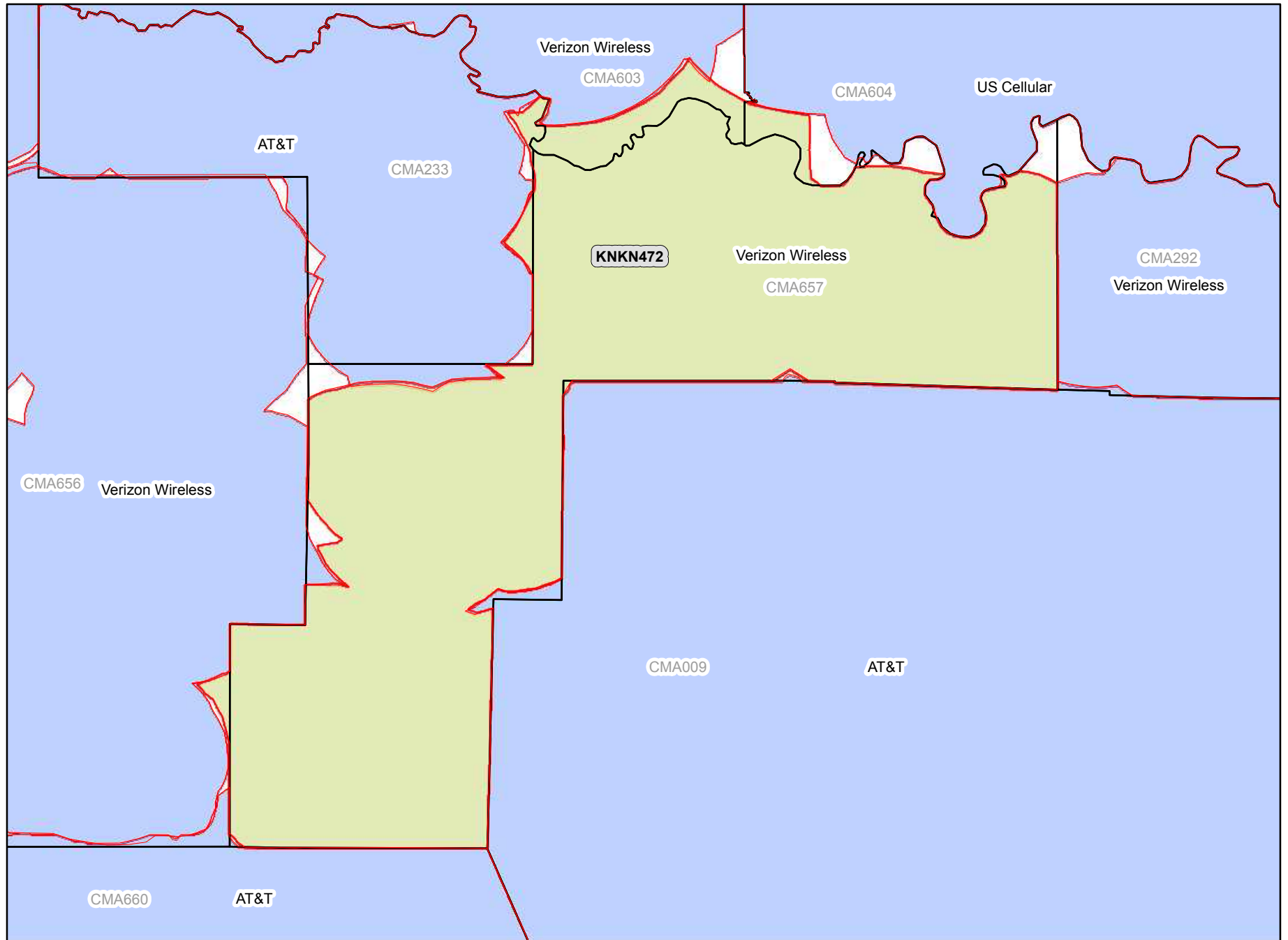
Texas 5 - Hardeman



Analysis as of 01/11/2012

CMA657A

Texas 6 - Jack

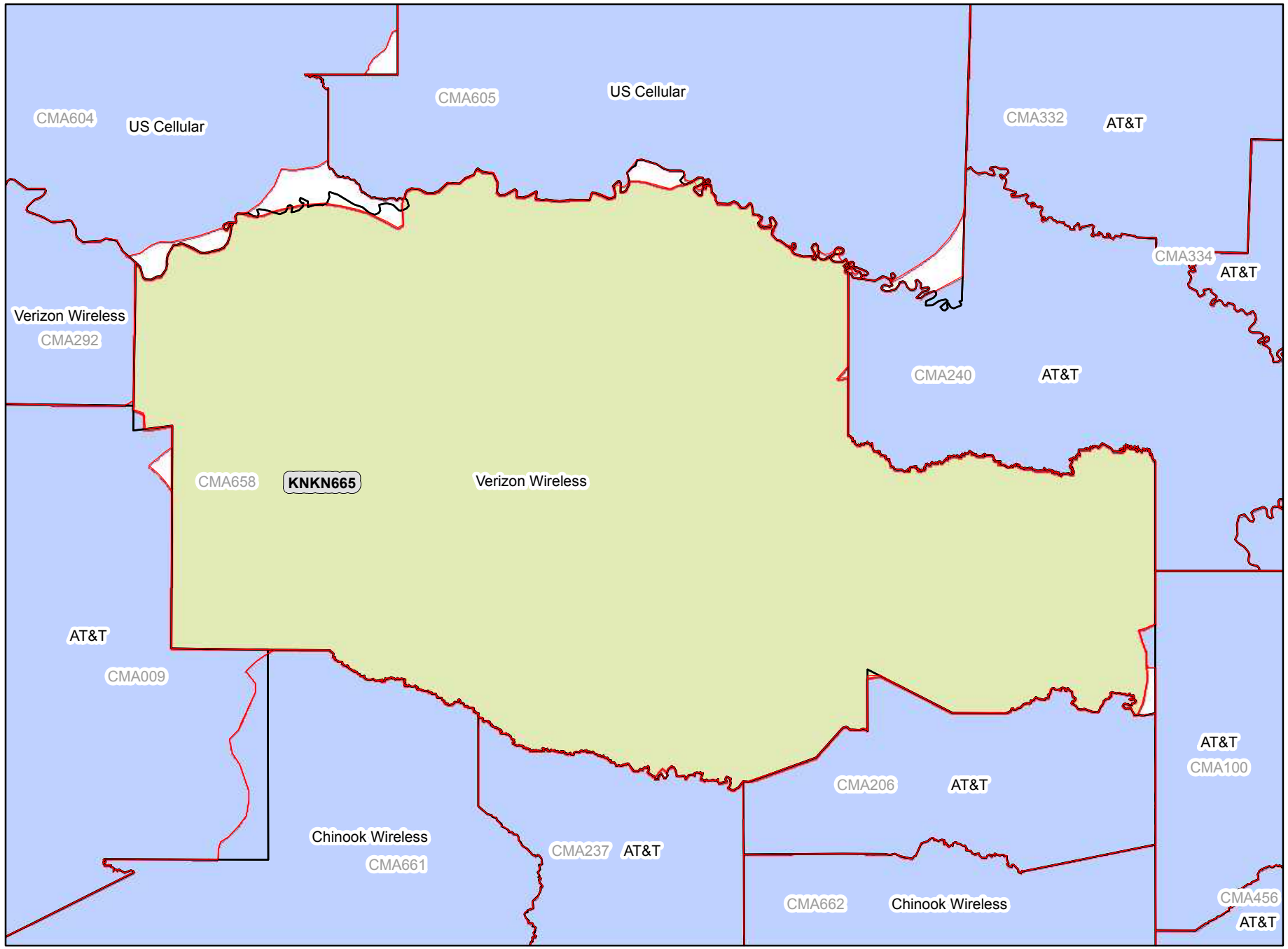


Legend




-  CMA Market Boundary
-  A Block CGSA
-  Adjacent A Block CGSA

Analysis as of 01/11/2012

CMA658A Texas 7 - Fanni



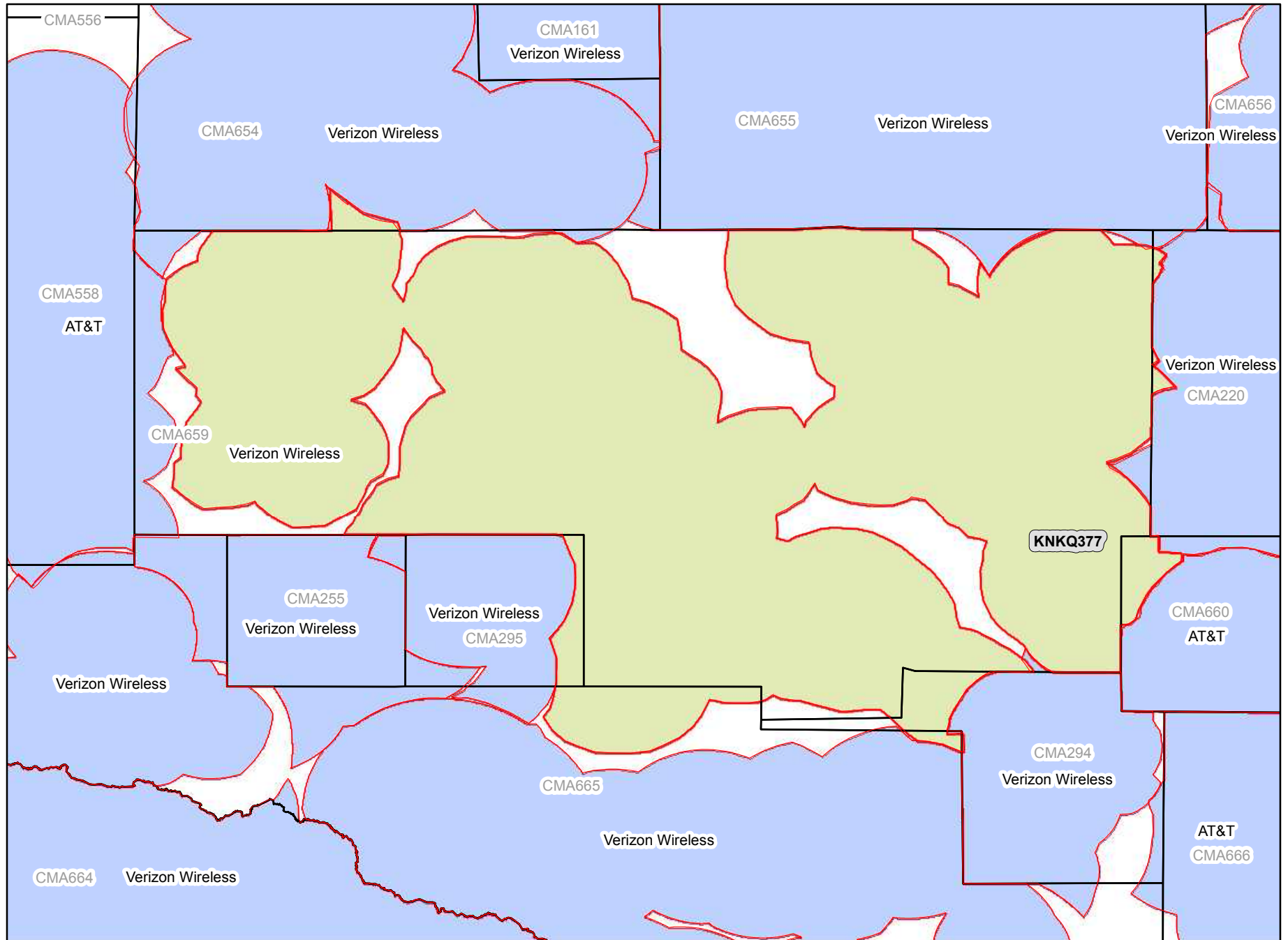
Legend

-  CMA Market Boundary
-  A Block CGSA
-  Adjacent A Block CGSA

Analysis as of 01/11/2012

CMA659A

Texas 8 - Gaines



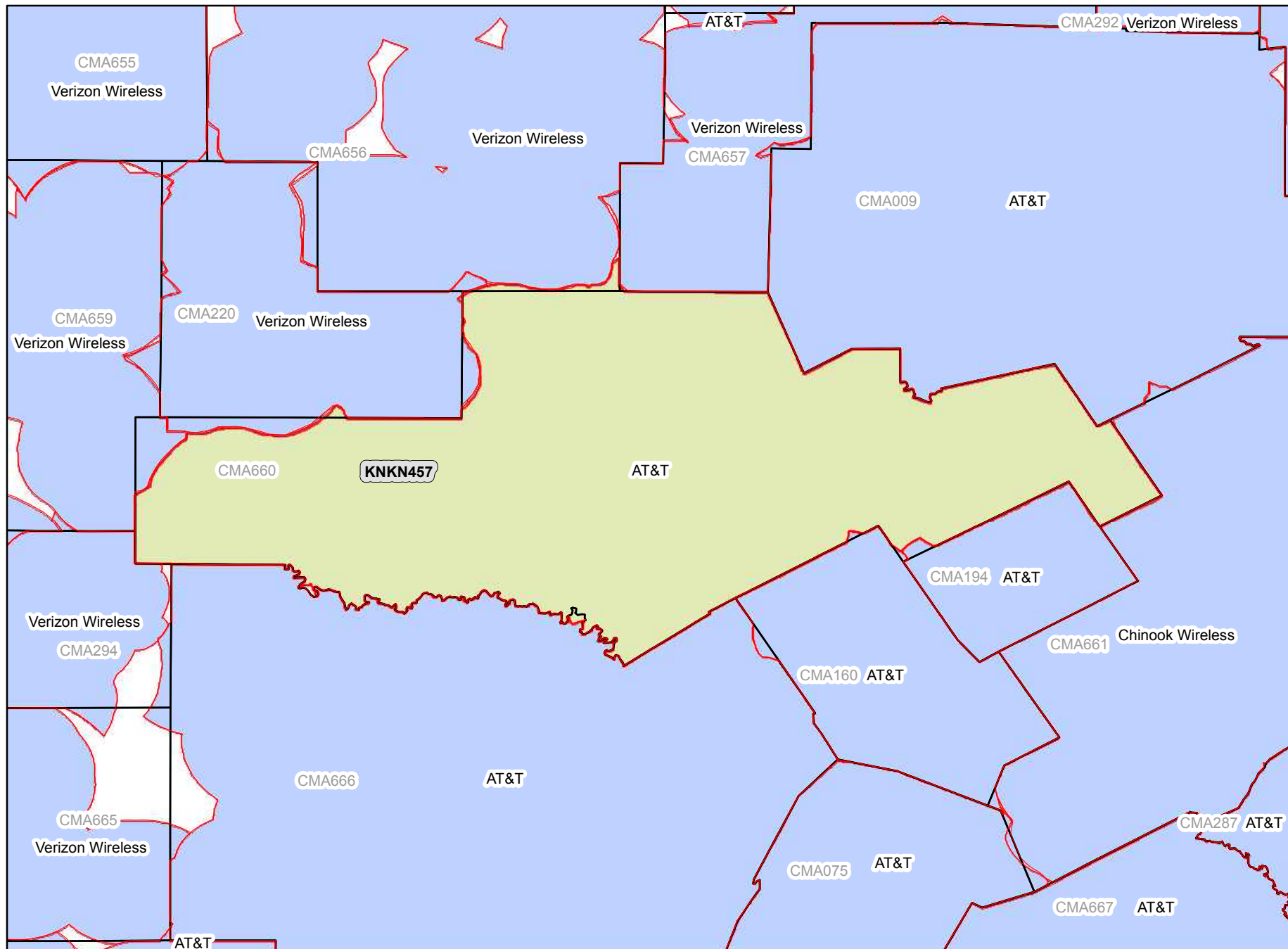
Legend

-  CMA Market Boundary
-  A Block CGSA
-  Adjacent A Block CGSA




Analysis as of 01/11/2012

CMA660A

Texas 9 - Runnels



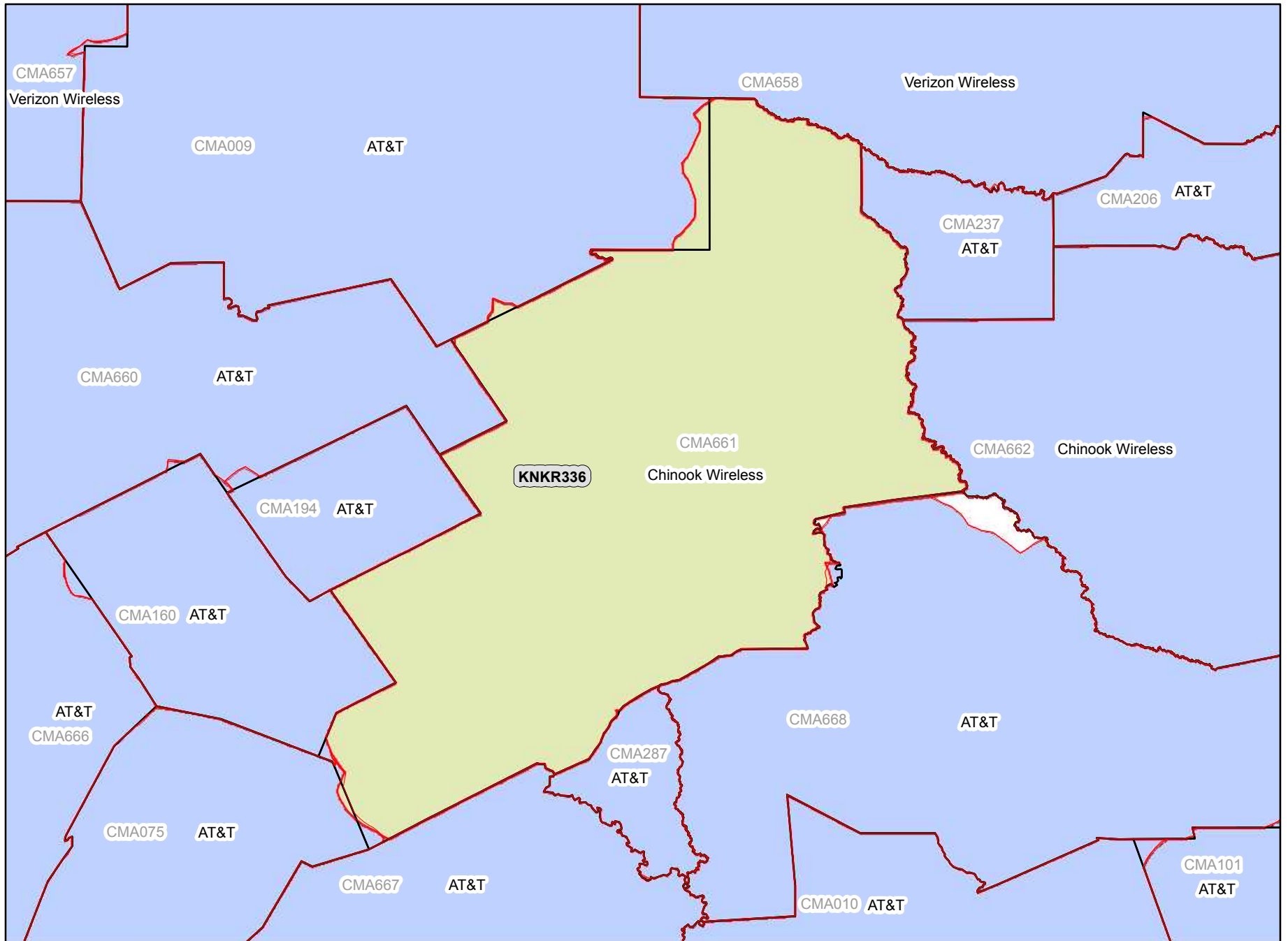
Legend

-  CMA Market Boundary
-  A Block CGSA
-  Adjacent A Block CGSA

Analysis as of 01/11/2012

CMA661A

Texas 10 - Navarro



Legend




-  CMA Market Boundary
-  A Block CGSA
-  Adjacent A Block CGSA

Analysis as of 01/11/2012

CMA662A Texas 11 - Cherokee

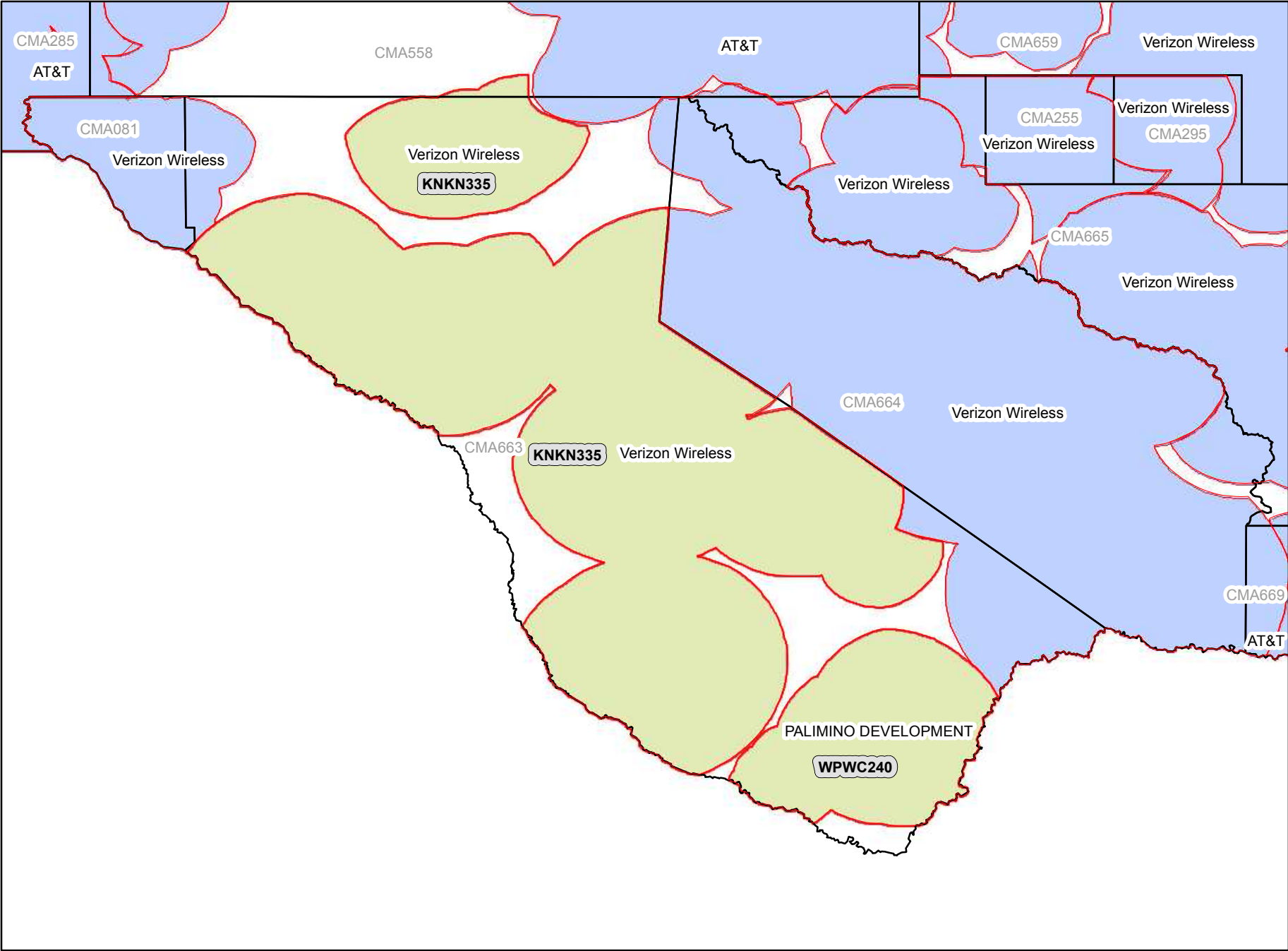


Legend




-  CMA Market Boundary
-  A Block CGSA
-  Adjacent A Block CGSA

CMA663A

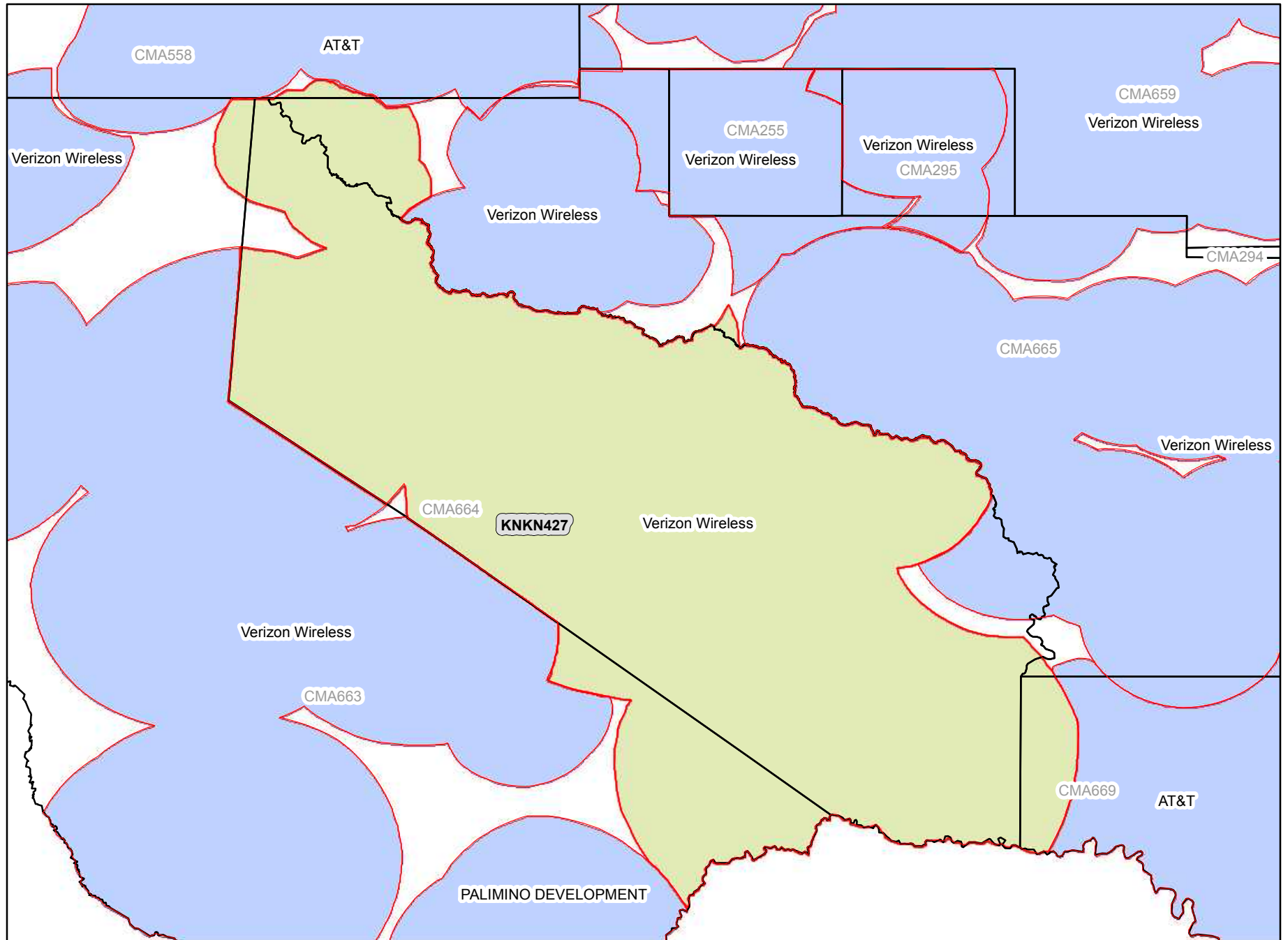
Texas 12 - Hudspeth



Legend

-  CMA Market Boundary
-  A Block CGSA
-  Adjacent A Block CGSA

CMA664A Texas 13 - Reeves



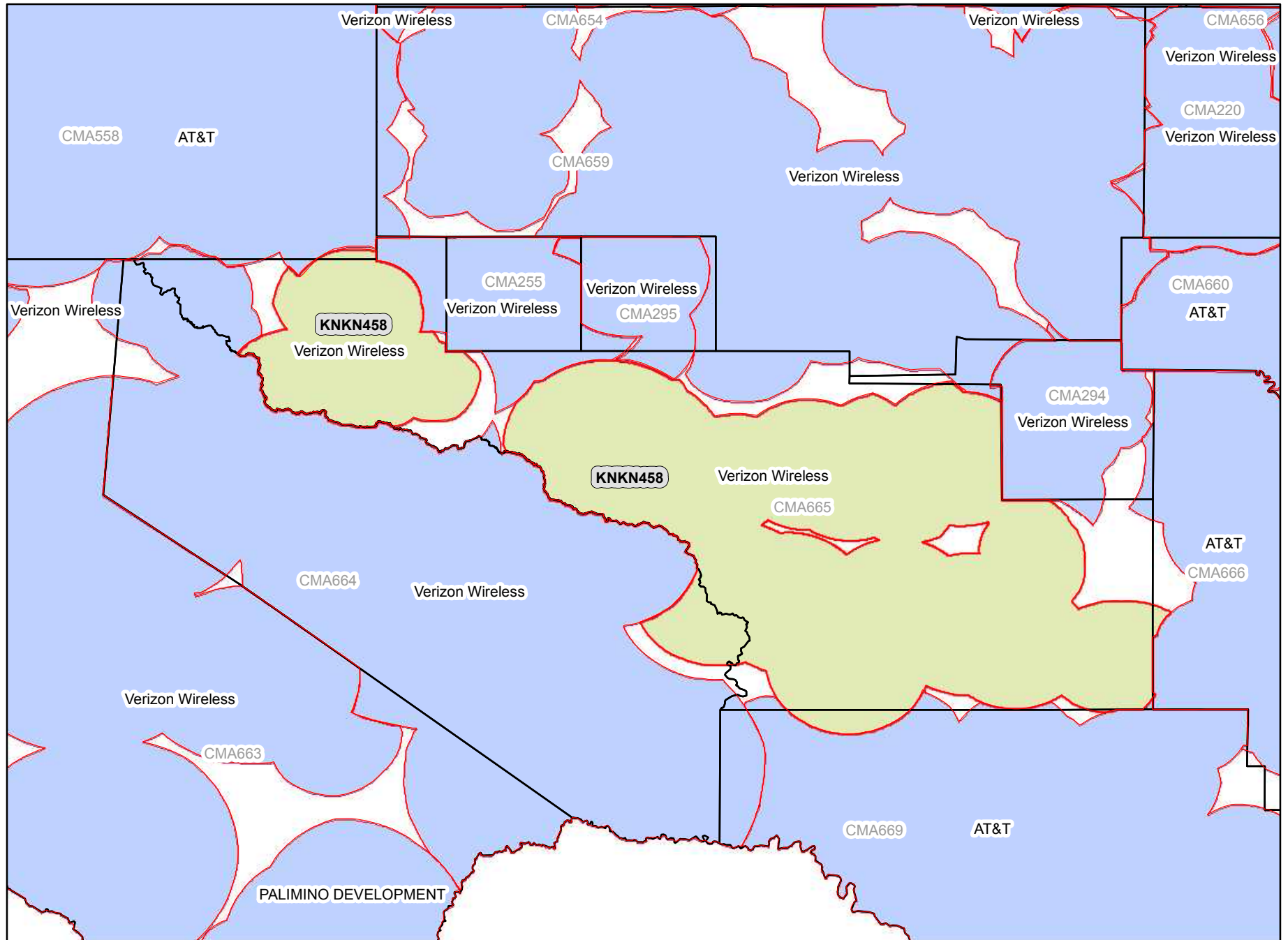
Legend

-  CMA Market Boundary
-  A Block CGSA
-  Adjacent A Block CGSA

Analysis as of 01/11/2012

CMA665A

Texas 14 - Loving

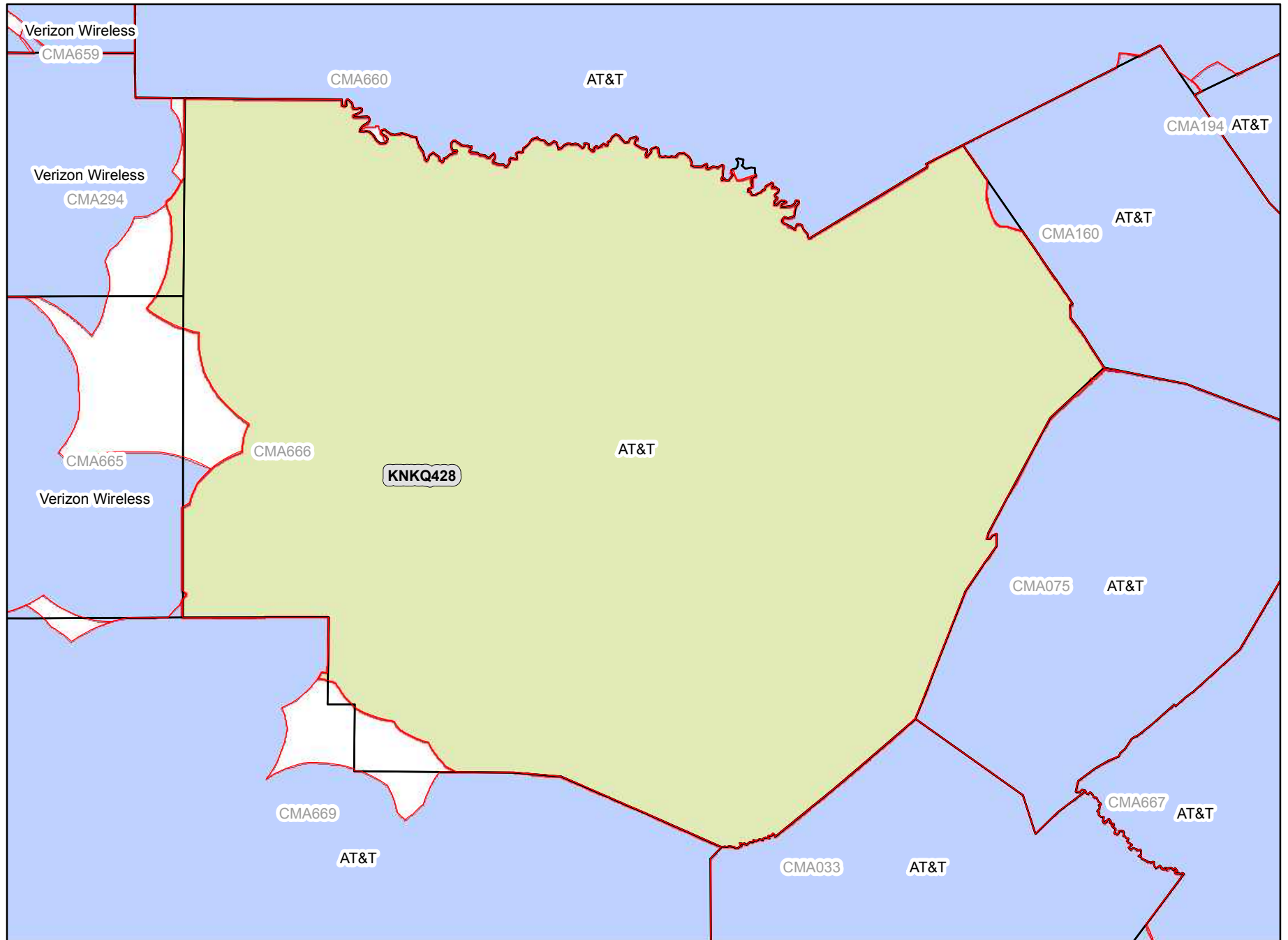


Legend

-  CMA Market Boundary
-  A Block CGSA
-  Adjacent A Block CGSA

Analysis as of 01/11/2012

CMA666A Texas 15 - Concho



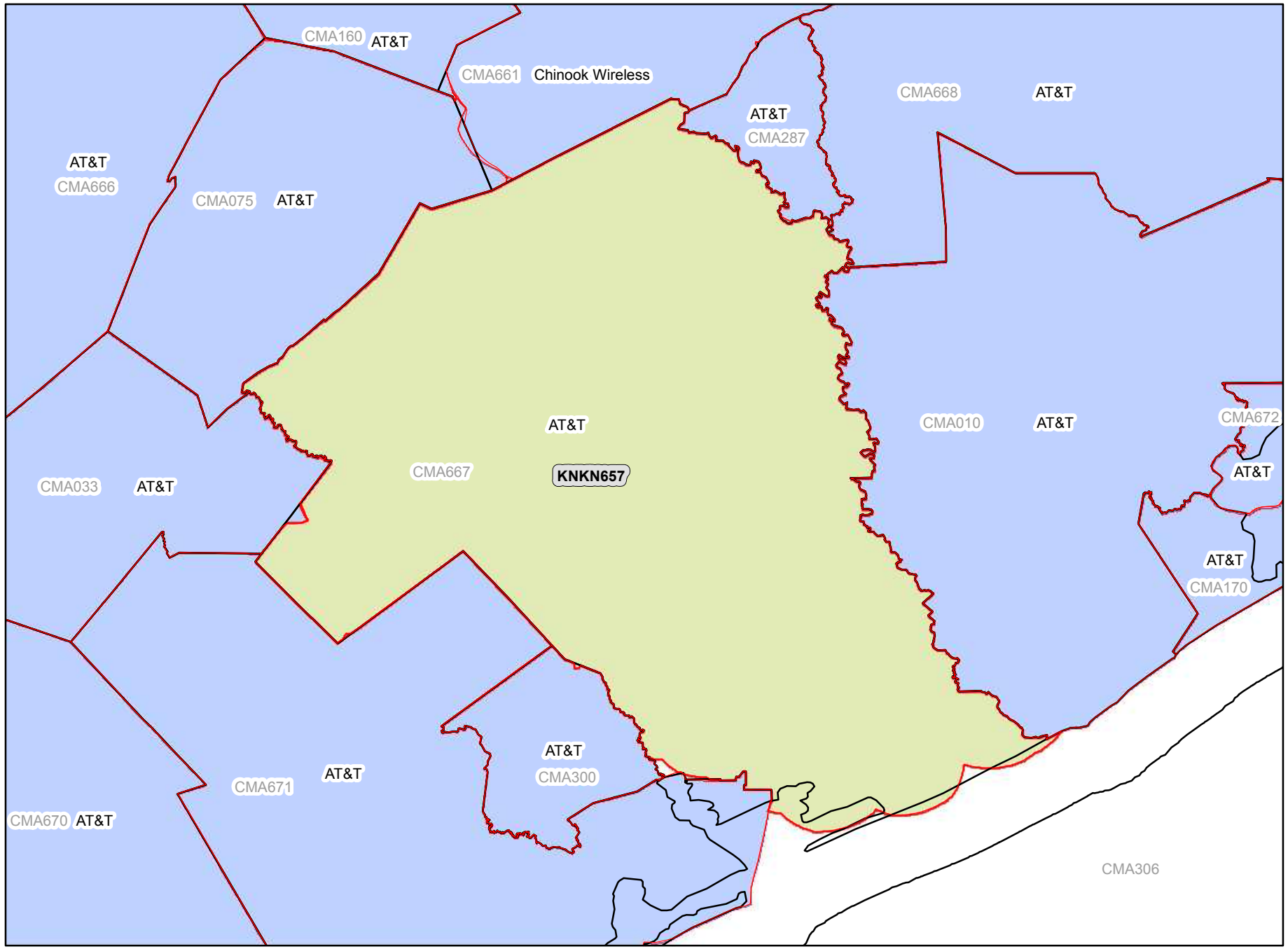
Legend

-  CMA Market Boundary
-  A Block CGSA
-  Adjacent A Block CGSA

Analysis as of 01/11/2012

CMA667A

Texas 16 - Burleson

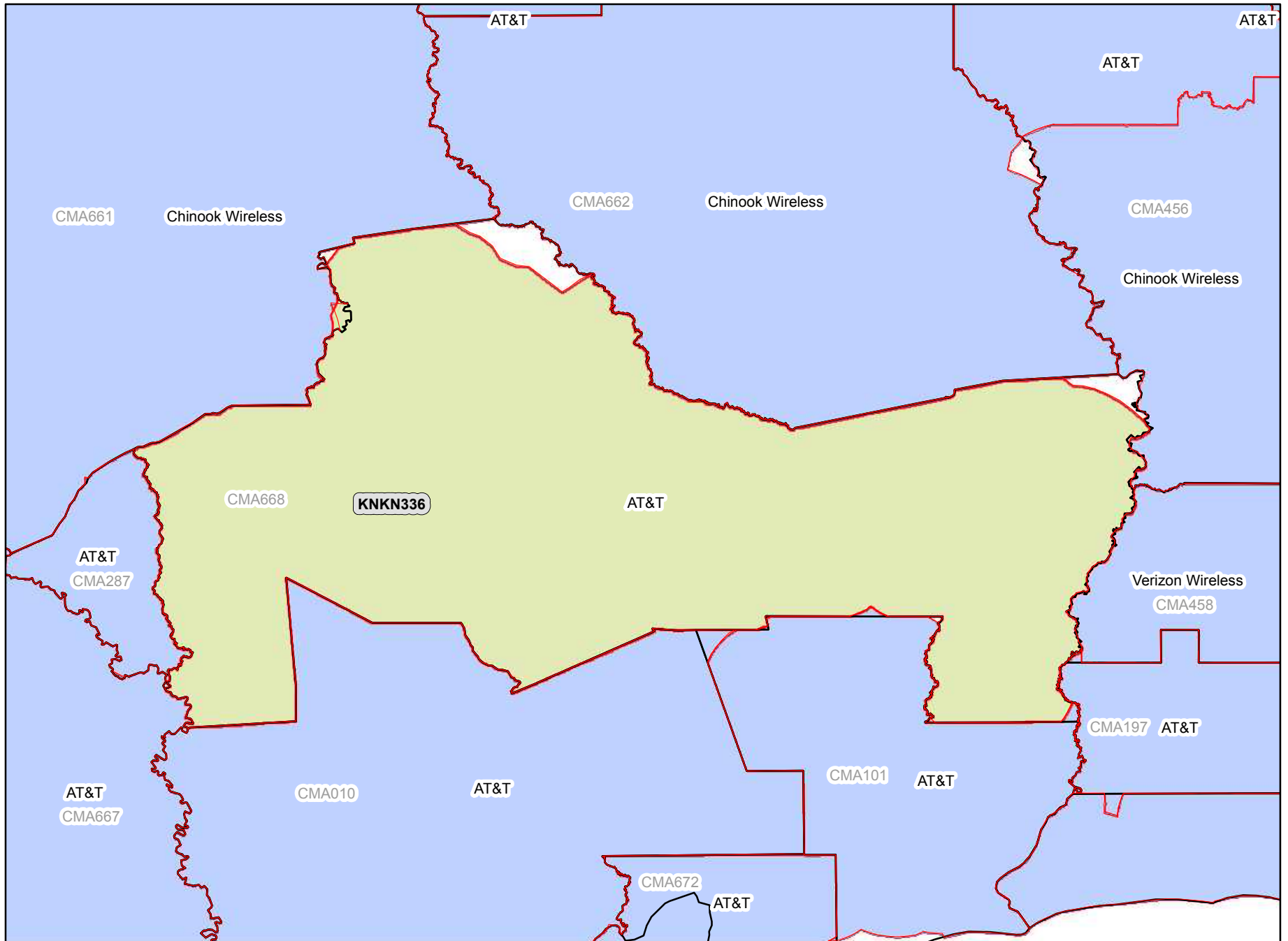


- Legend**
- CMA Market Boundary
 - A Block CGSA
 - Adjacent A Block CGSA

Analysis as of 01/11/2012

CMA668A

Texas 17 - Newton



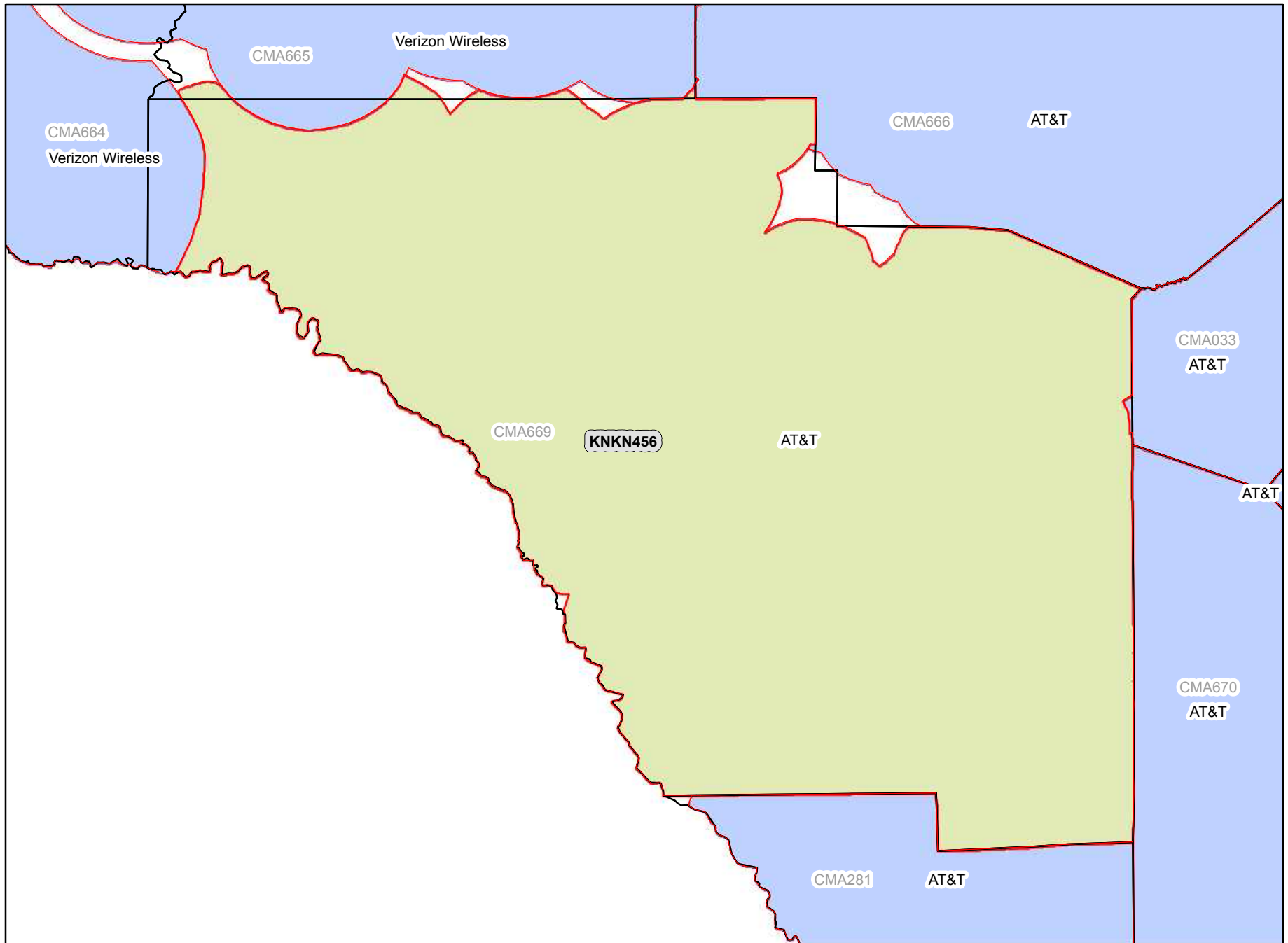
Legend

-  CMA Market Boundary
-  A Block CGSA
-  Adjacent A Block CGSA




Analysis as of 01/11/2012

CMA669A

Texas 18 - Edwards



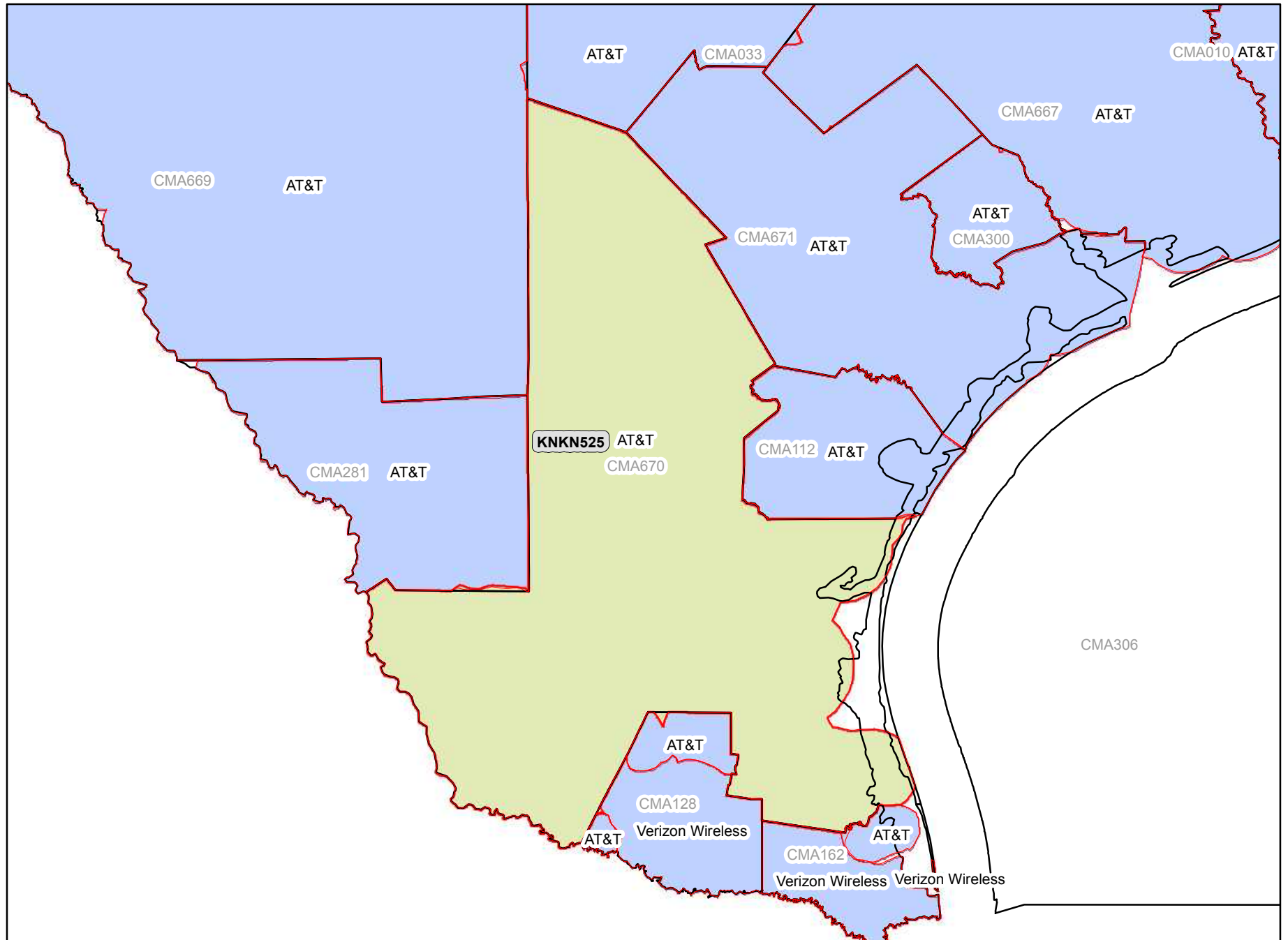
Legend

-  CMA Market Boundary
-  A Block CGSA
-  Adjacent A Block CGSA

Analysis as of 01/11/2012

CMA670A

Texas 19 - Atascosa

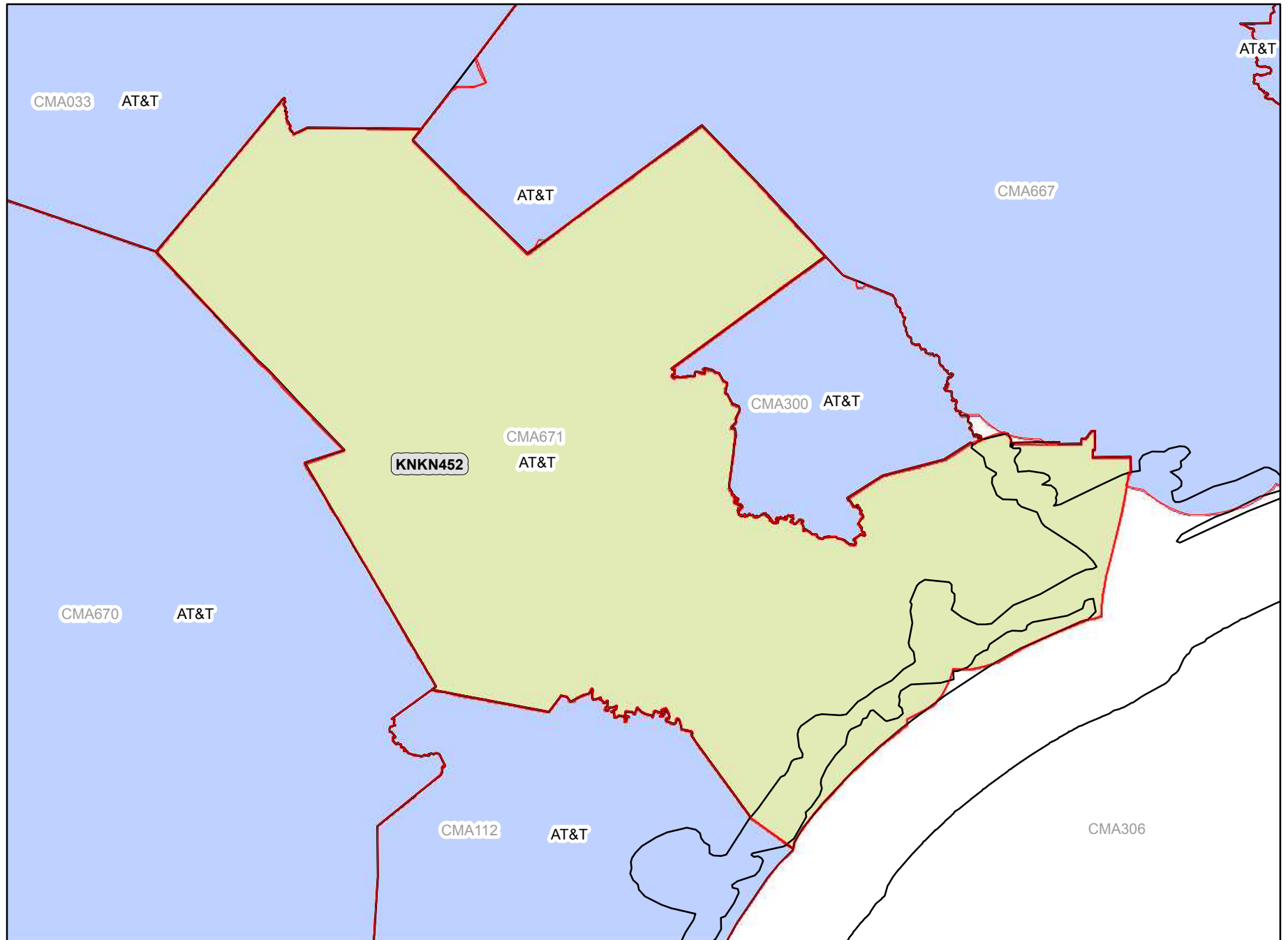


Legend

-  CMA Market Boundary
-  A Block CGSA
-  Adjacent A Block CGSA

Analysis as of 01/11/2012

CMA671A Texas 20 - Wilson

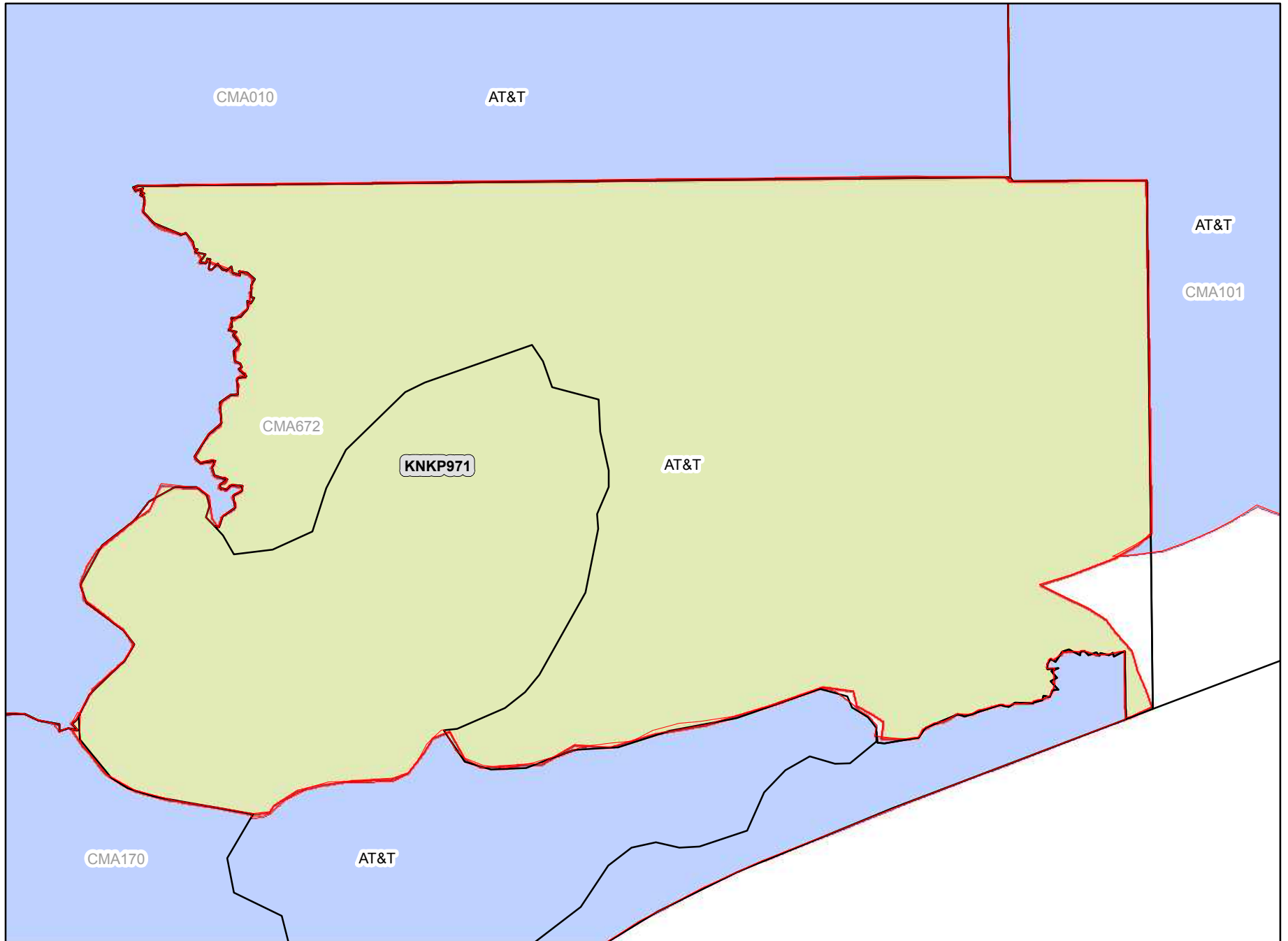


Legend

-  CMA Market Boundary
-  A Block CGSA
-  Adjacent A Block CGSA

Analysis as of 01/11/2012

CMA672A Texas 21 - Chambers



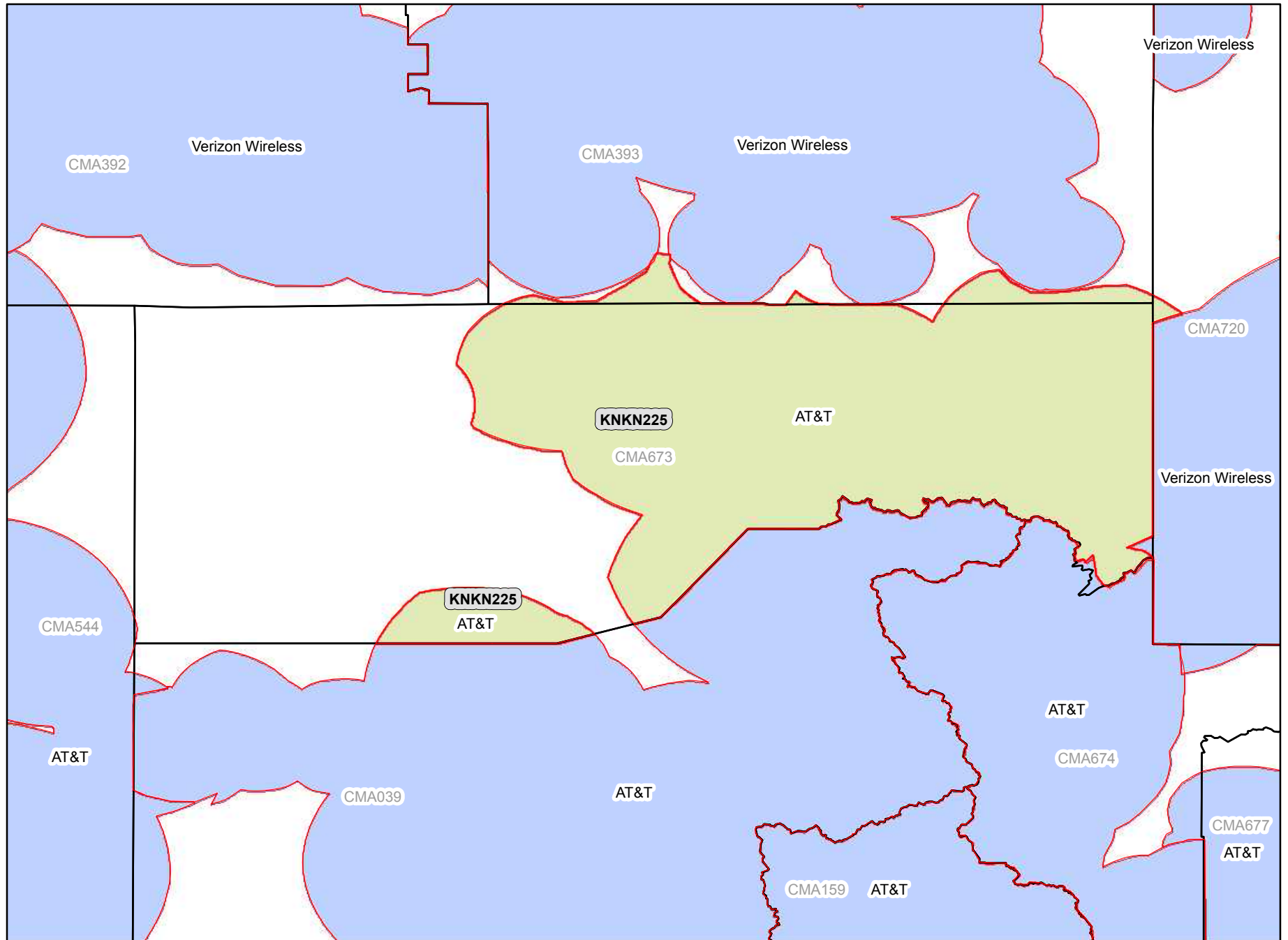
Legend

-  CMA Market Boundary
-  A Block CGSA
-  Adjacent A Block CGSA

Analysis as of 01/11/2012

CMA673A

Utah 1 - Box Elder



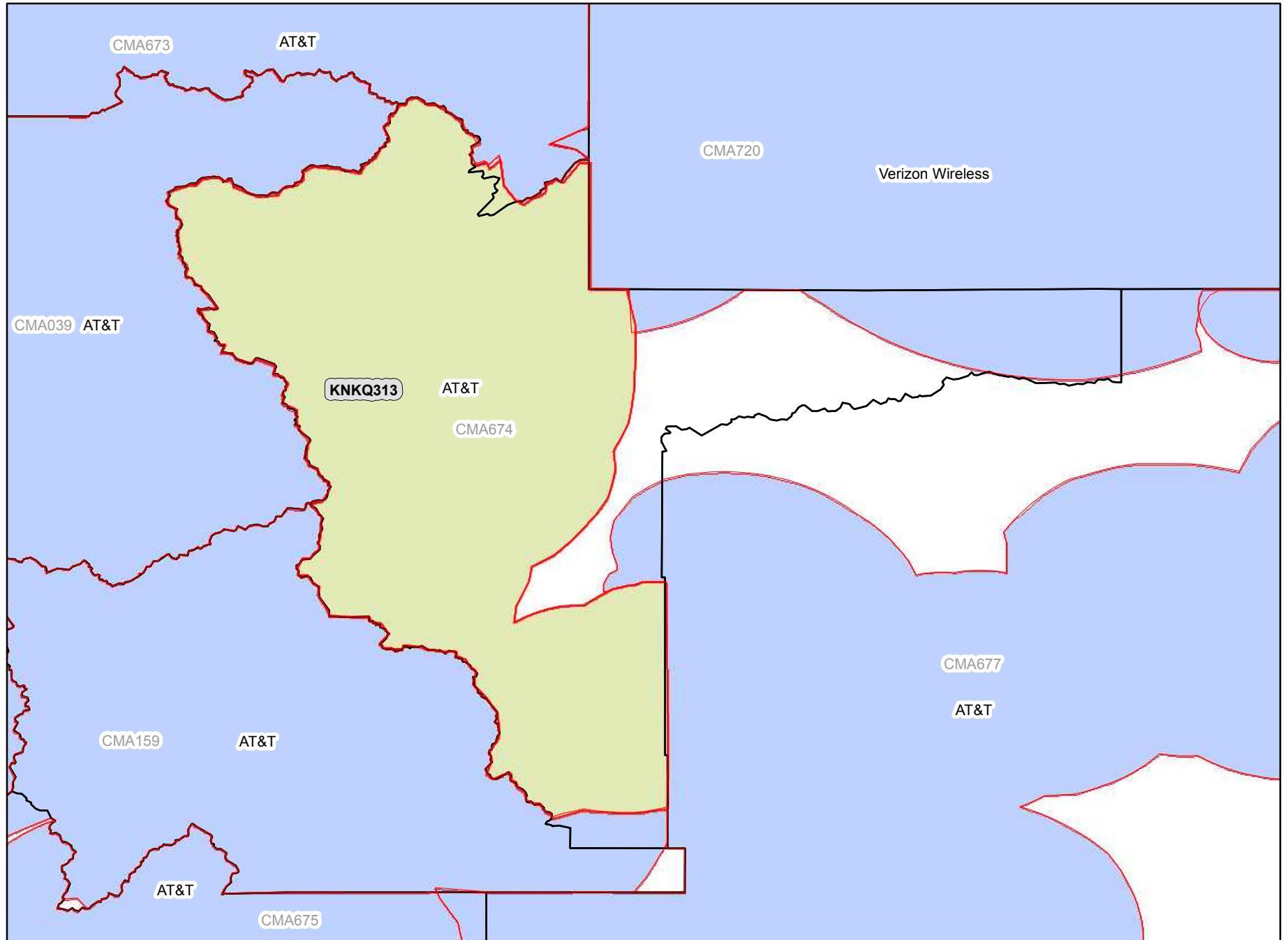
Legend

-  CMA Market Boundary
-  A Block CGSA
-  Adjacent A Block CGSA

Analysis as of 01/11/2012

CMA674A

Utah 2 - Morgan



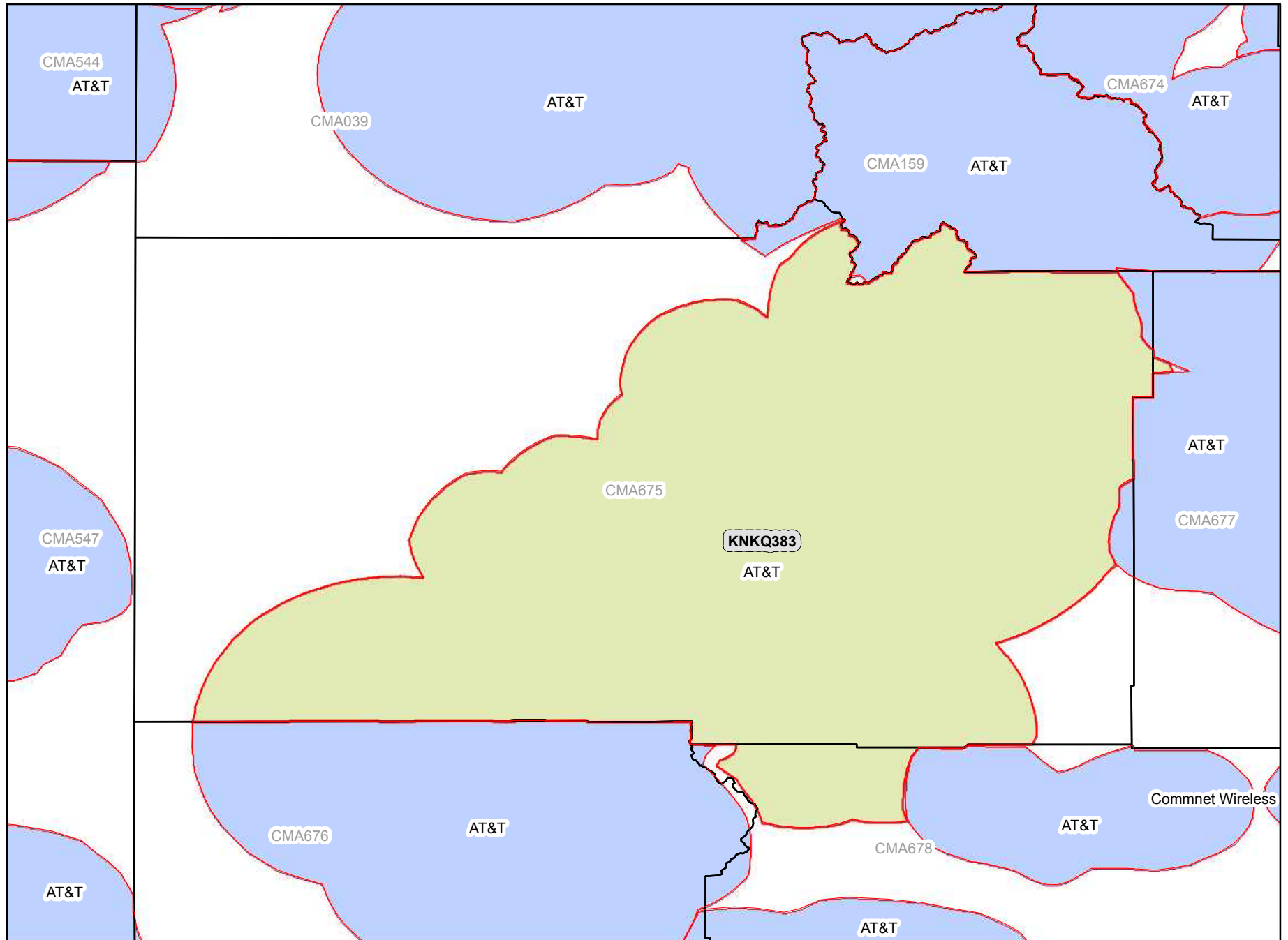
Legend

-  CMA Market Boundary
-  A Block CGSA
-  Adjacent A Block CGSA

Analysis as of 01/11/2012

CMA675A

Utah 3 - Juab



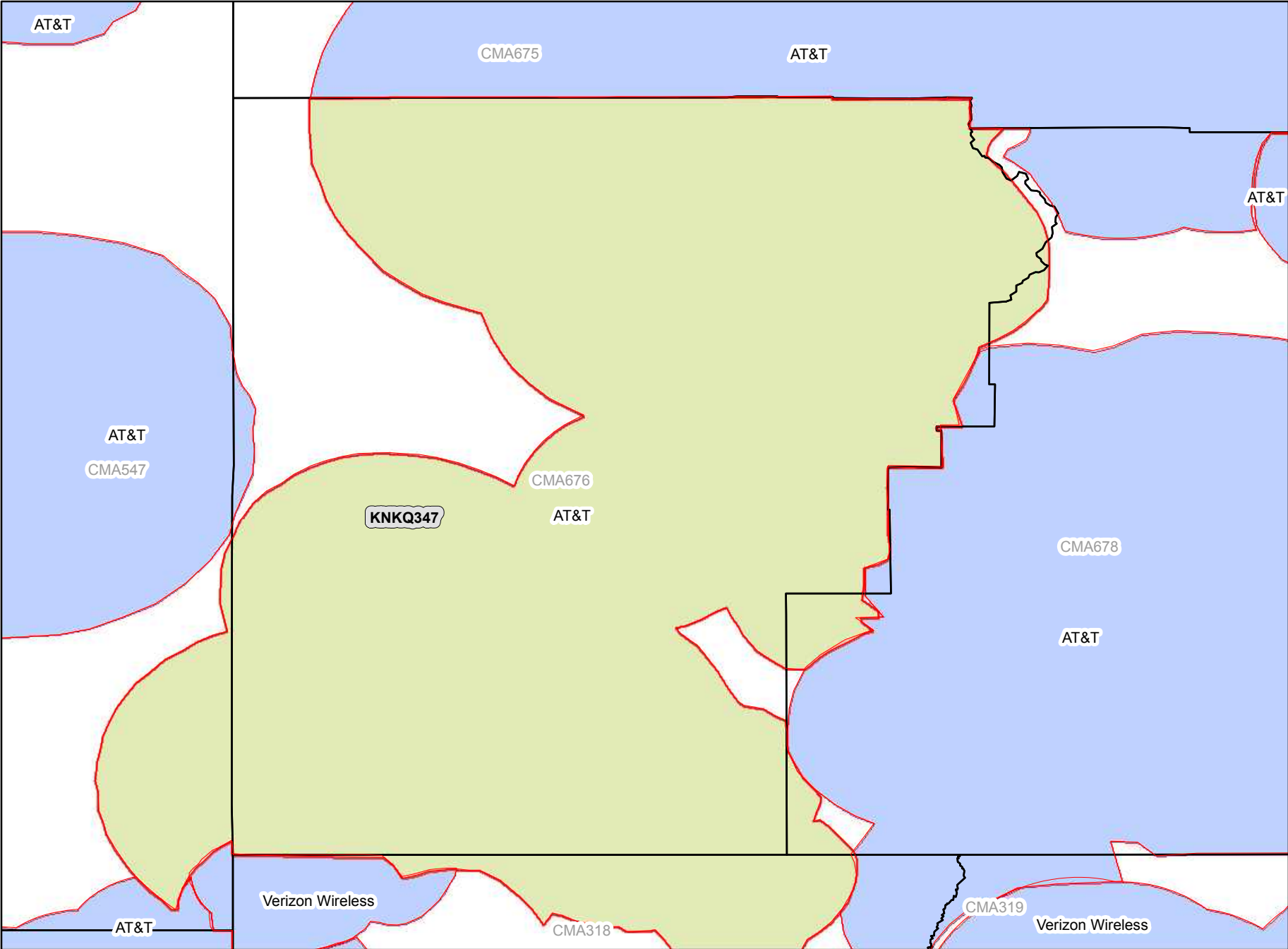
Legend

-  CMA Market Boundary
-  A Block CGSA
-  Adjacent A Block CGSA




Analysis as of 01/11/2012

CMA676A

Utah 4 - Beaver



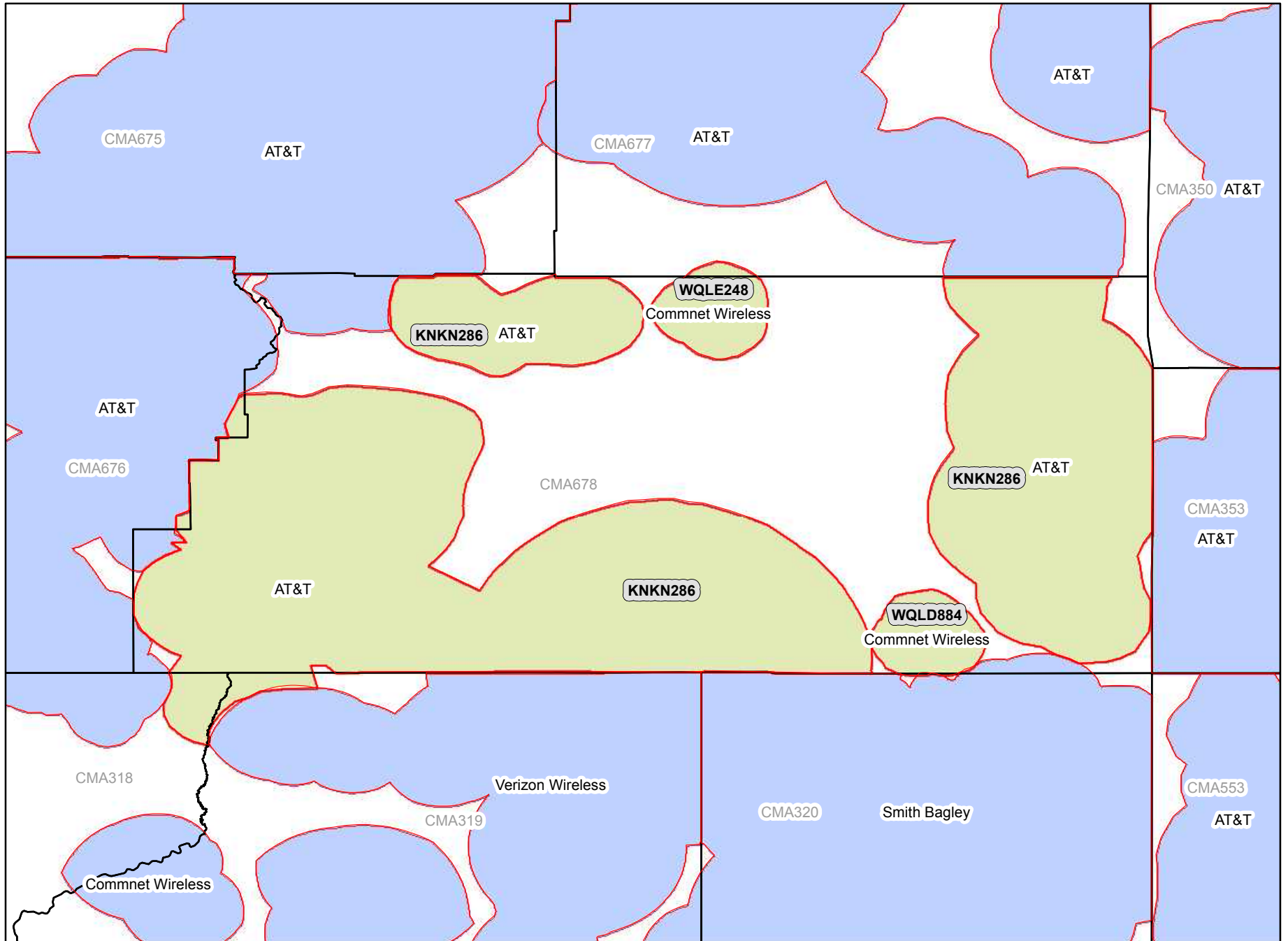
Legend

-  CMA Market Boundary
-  A Block CGSA
-  Adjacent A Block CGSA

Analysis as of 01/11/2012

CMA678A

Utah 6 - Piute

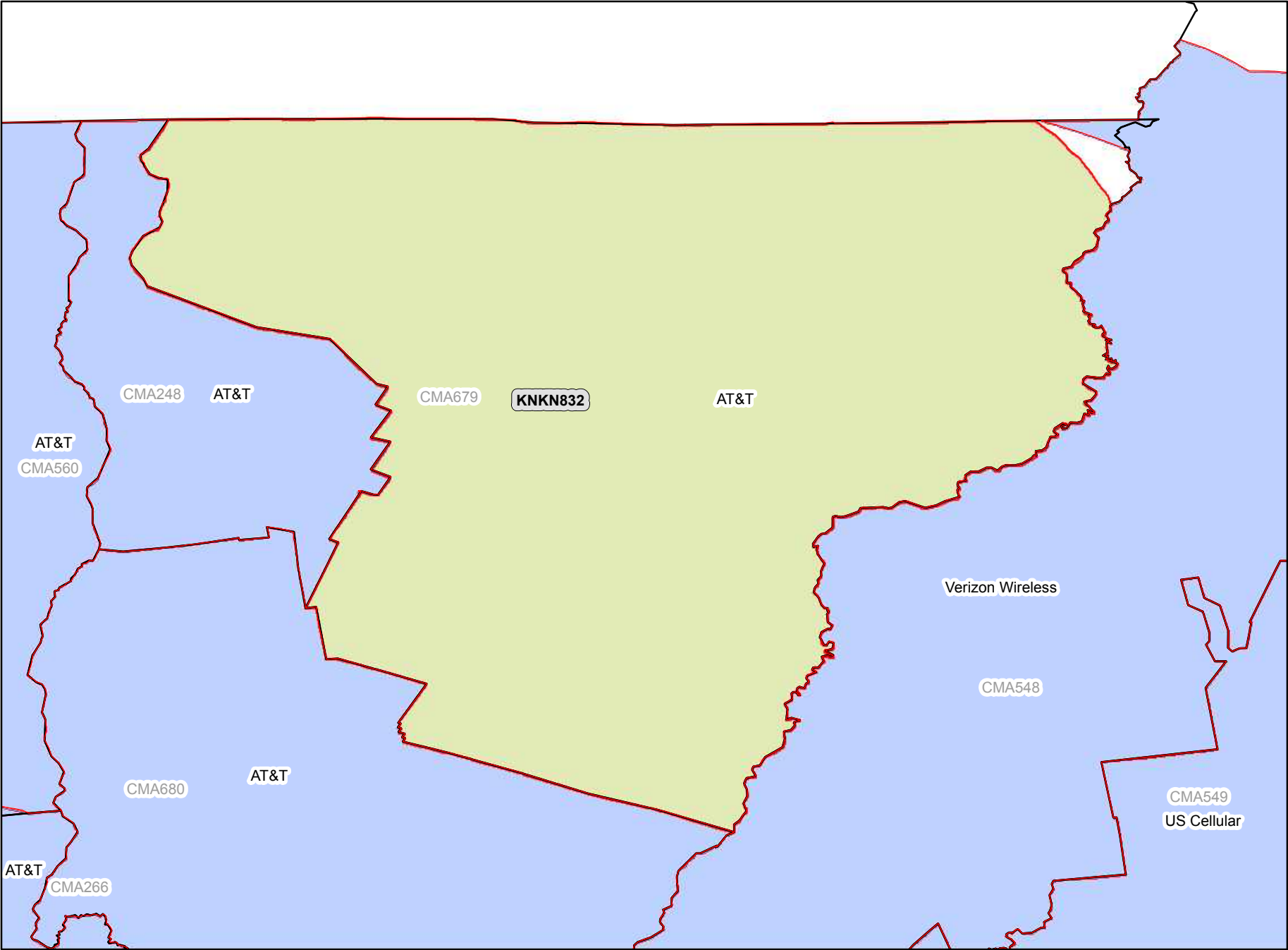


Legend




- CMA Market Boundary
- A Block CGSA
- Adjacent A Block CGSA

CMA679A

Vermont 1 - Franklin



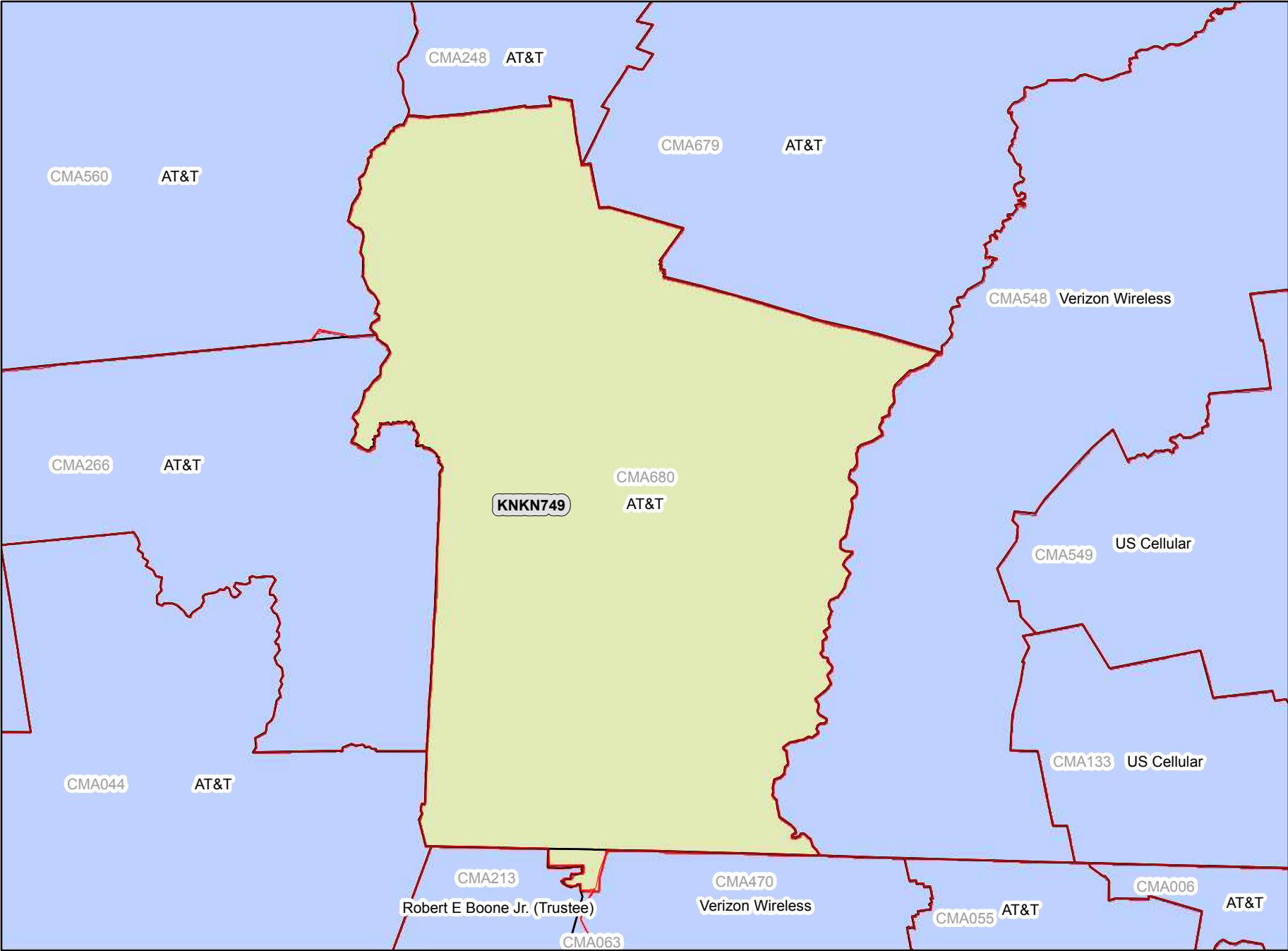
Legend

-  CMA Market Boundary
-  A Block CGSA
-  Adjacent A Block CGSA




Analysis as of 01/11/2012

CMA680A

Vermont 2 - Addison



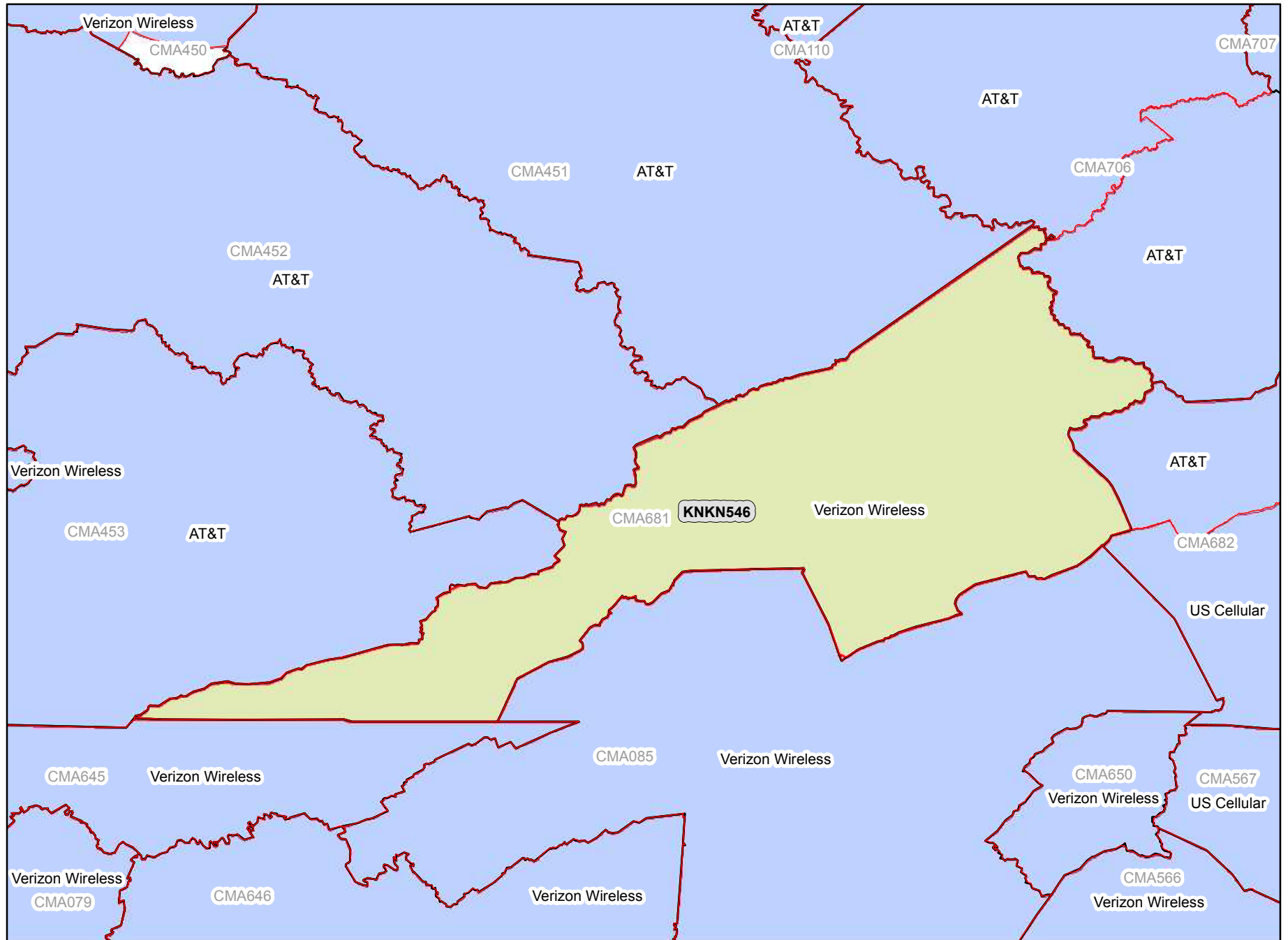
Legend

-  CMA Market Boundary
-  A Block CGSA
-  Adjacent A Block CGSA

Analysis as of 01/11/2012

CMA681A

Virginia 1 - Lee

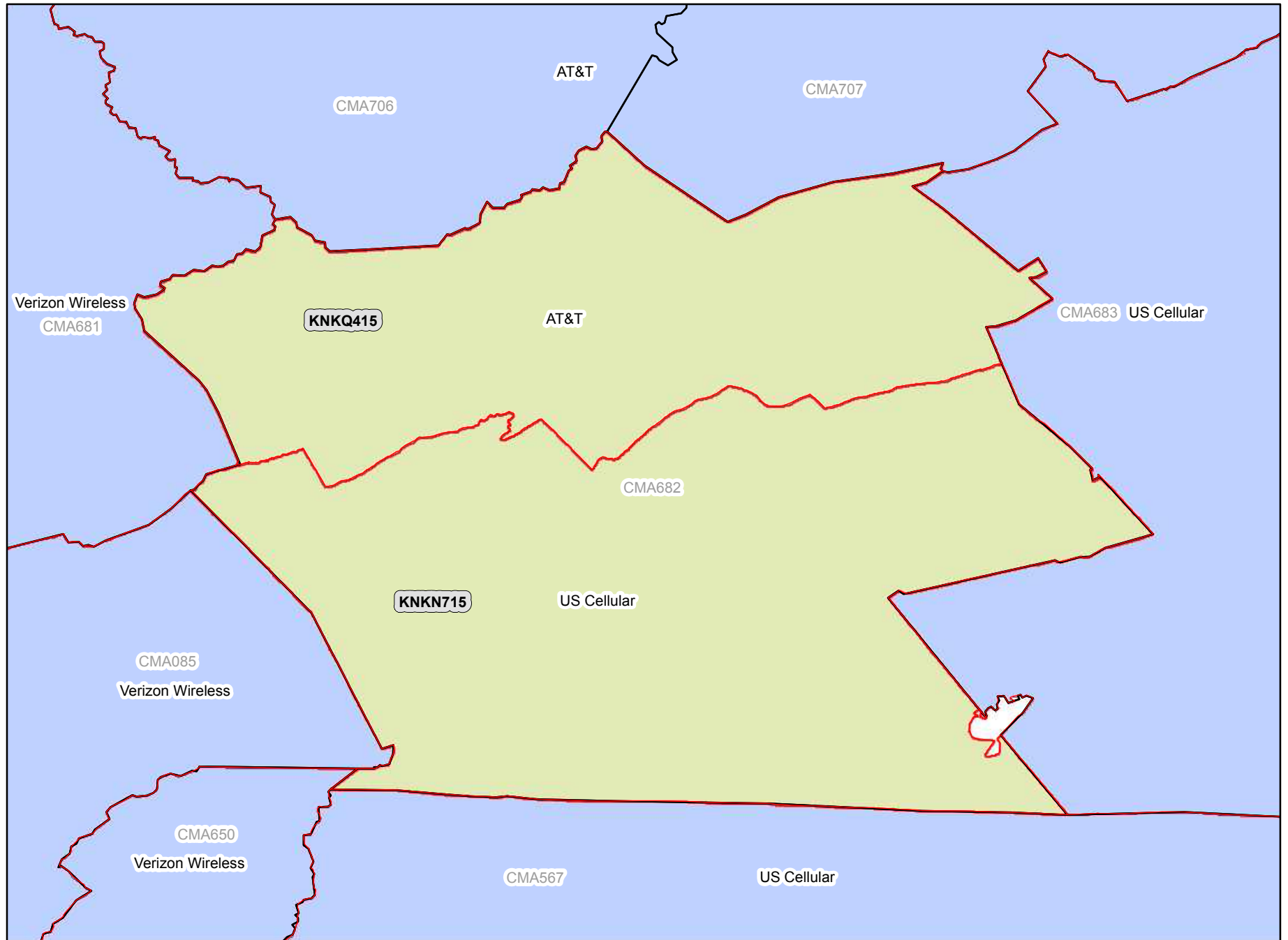


Legend

-  CMA Market Boundary
-  A Block CGSA
-  Adjacent A Block CGSA

Analysis as of 01/11/2012

CMA682A Virginia 2 - Tazewell

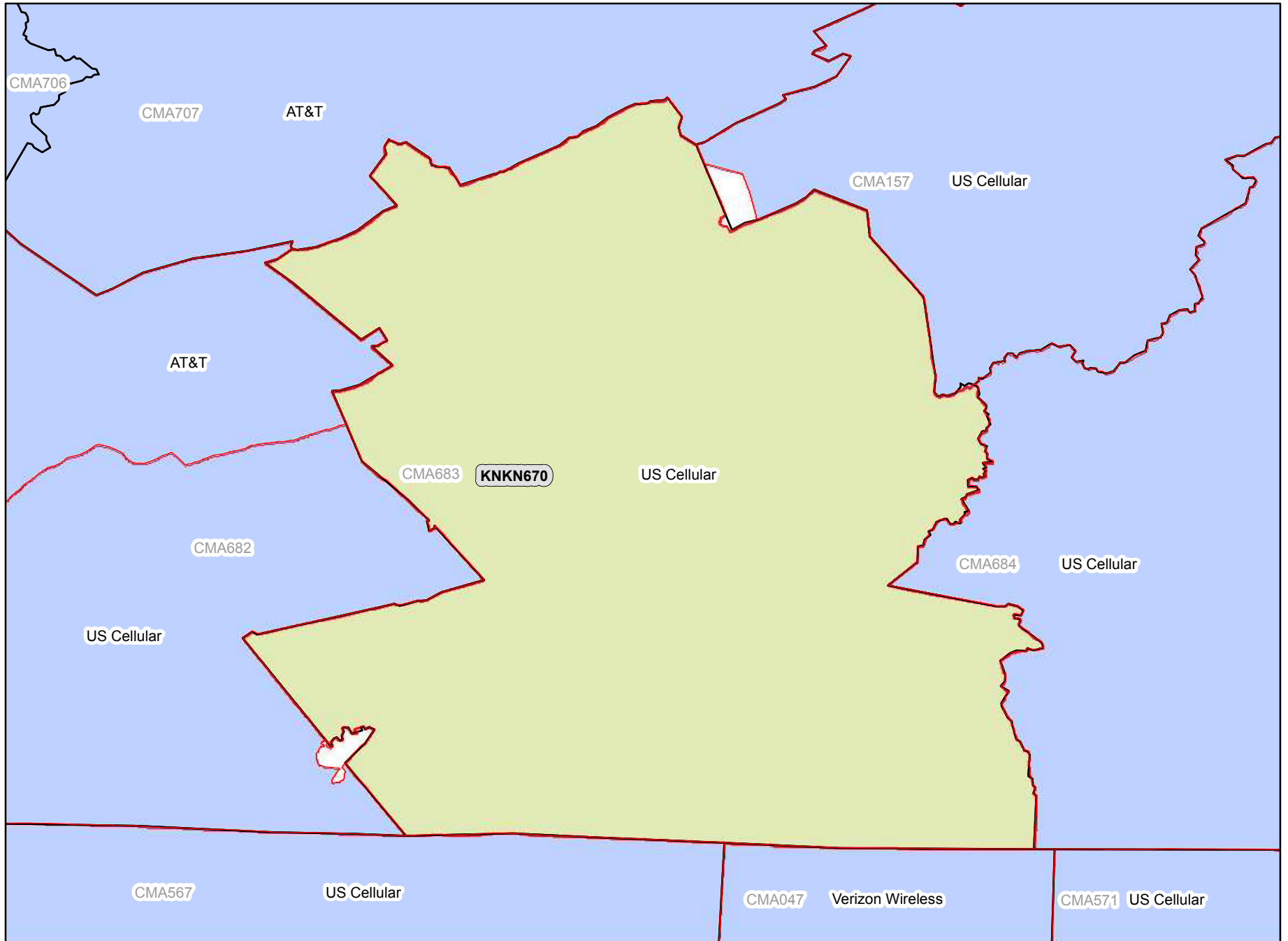


Legend

-  CMA Market Boundary
-  A Block CGSA
-  Adjacent A Block CGSA

Analysis as of 01/11/2012

CMA683A Virginia 3 - Giles

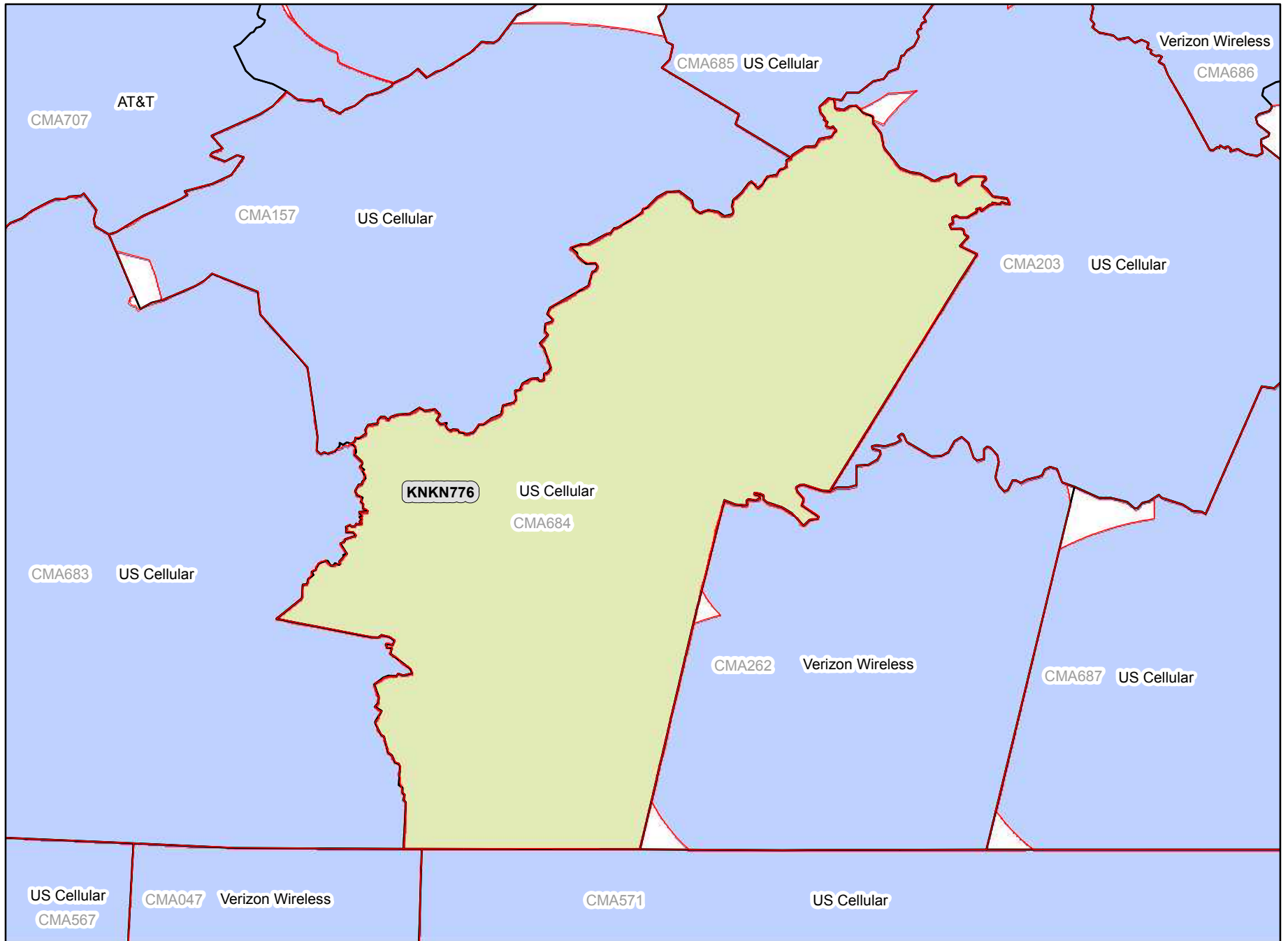


Legend




-  CMA Market Boundary
-  A Block CGSA
-  Adjacent A Block CGSA

Analysis as of 01/11/2012

CMA684A Virginia 4 - Bedford

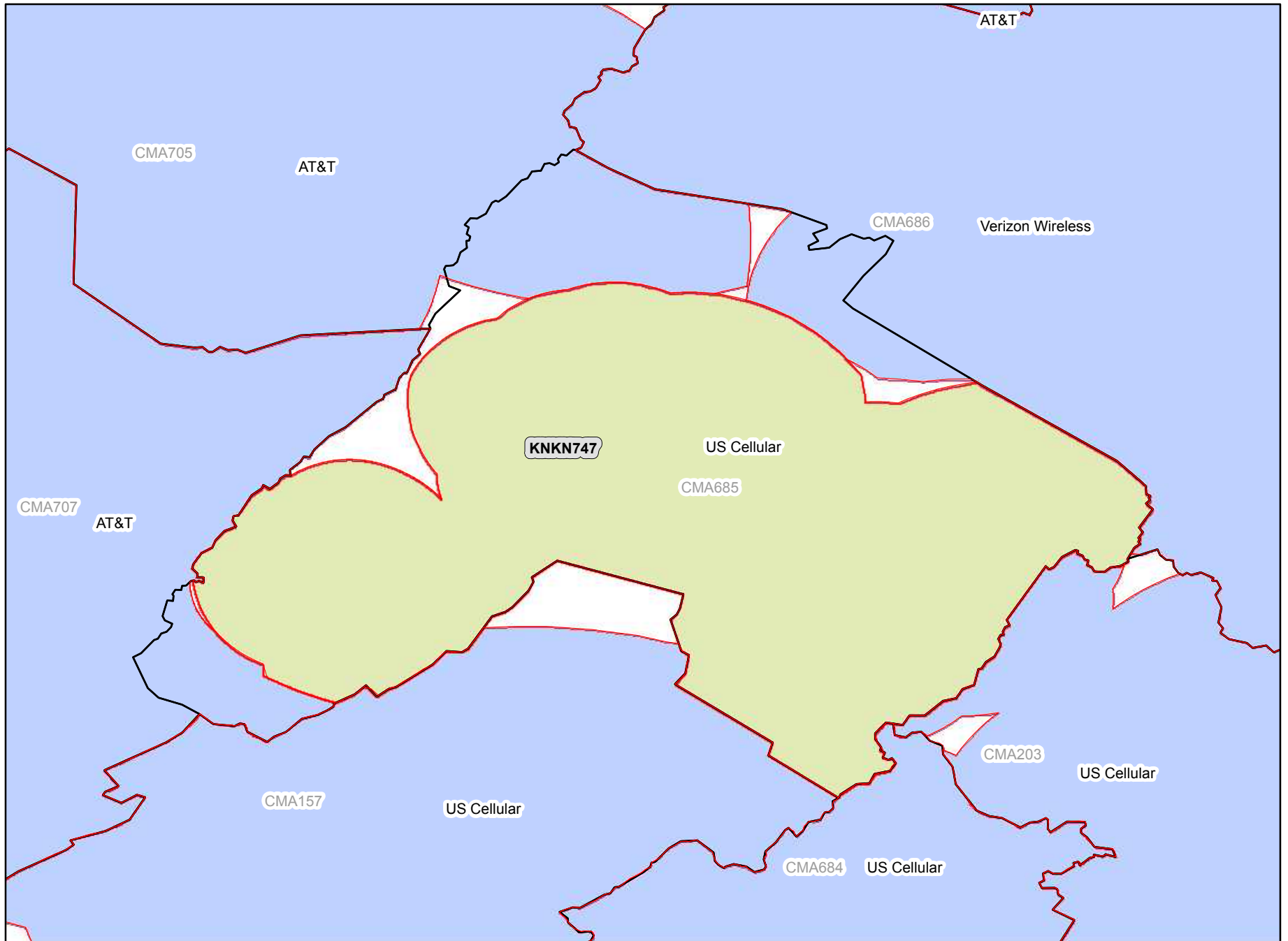


Legend




-  CMA Market Boundary
-  A Block CGSA
-  Adjacent A Block CGSA

Analysis as of 01/11/2012

CMA685A Virginia 5 - Bath



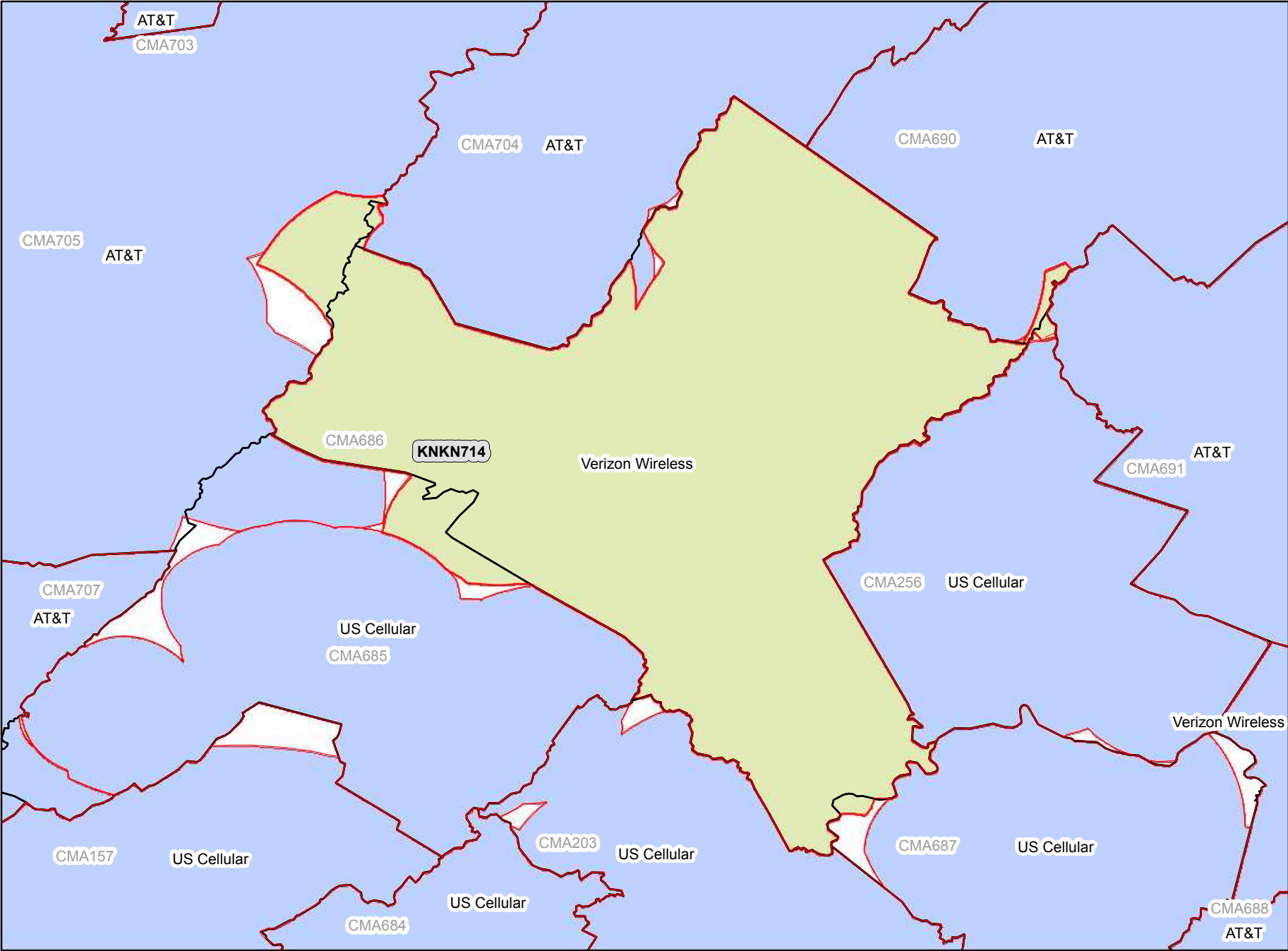
Legend

-  CMA Market Boundary
-  A Block CGSA
-  Adjacent A Block CGSA

Analysis as of 01/11/2012

CMA686A

Virginia 6 - Highland

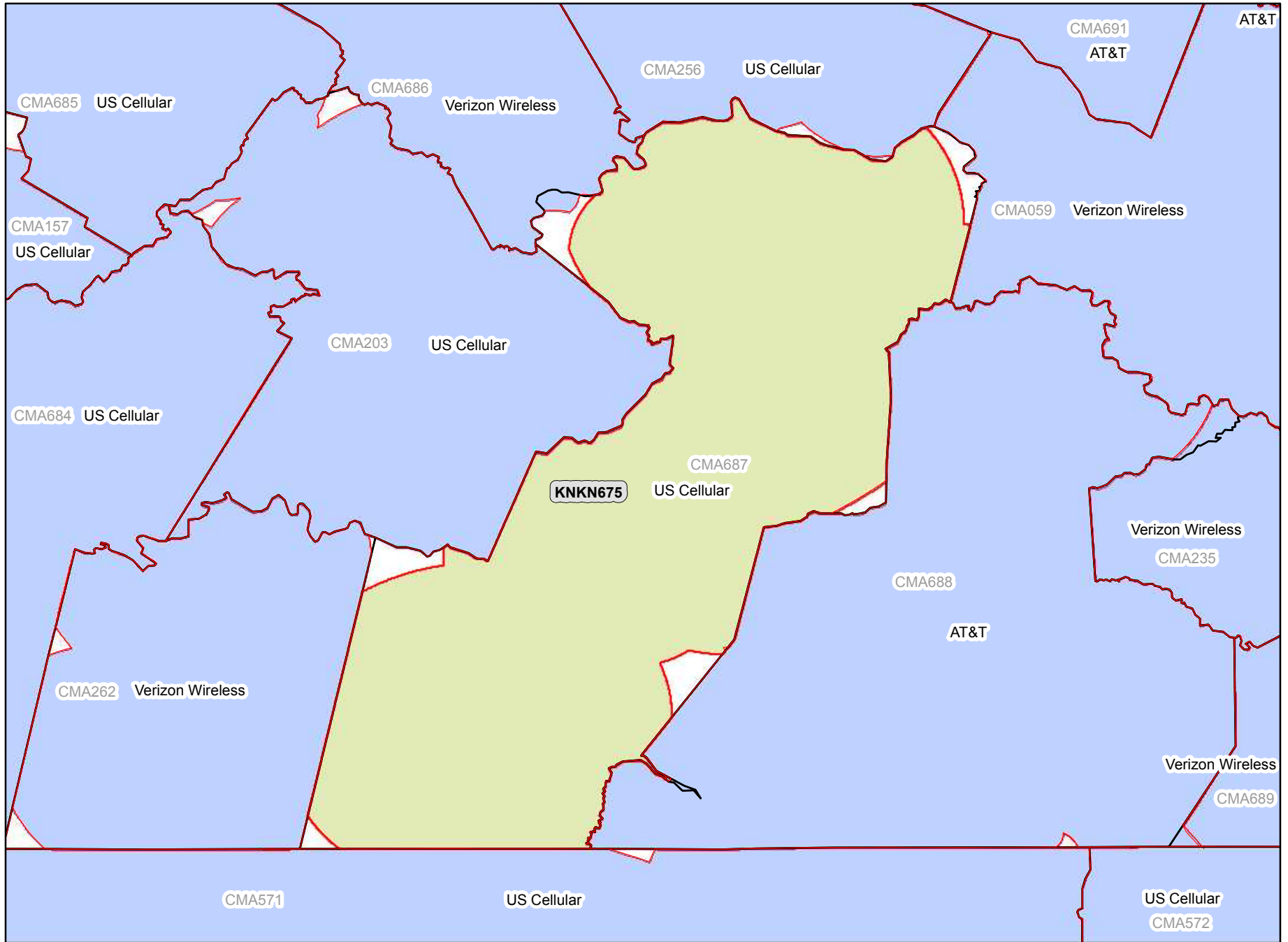


- Legend**
- CMA Market Boundary
 - A Block CGSA
 - Adjacent A Block CGSA




Analysis as of 01/11/2012

CMA687A

Virginia 7 - Buckingham

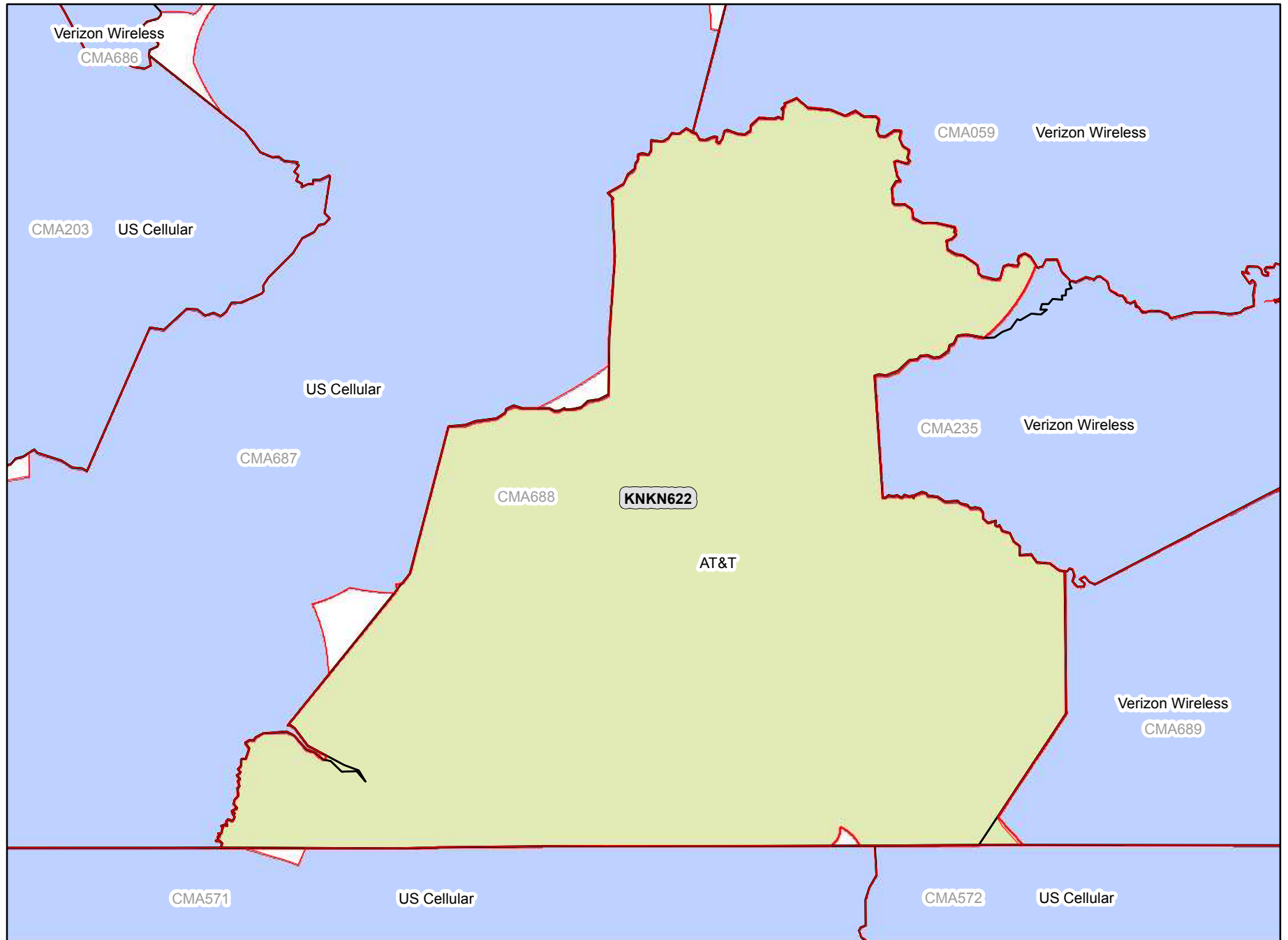


Legend

-  CMA Market Boundary
-  A Block CGSA
-  Adjacent A Block CGSA

Analysis as of 01/11/2012

CMA688A Virginia 8 - Amelia



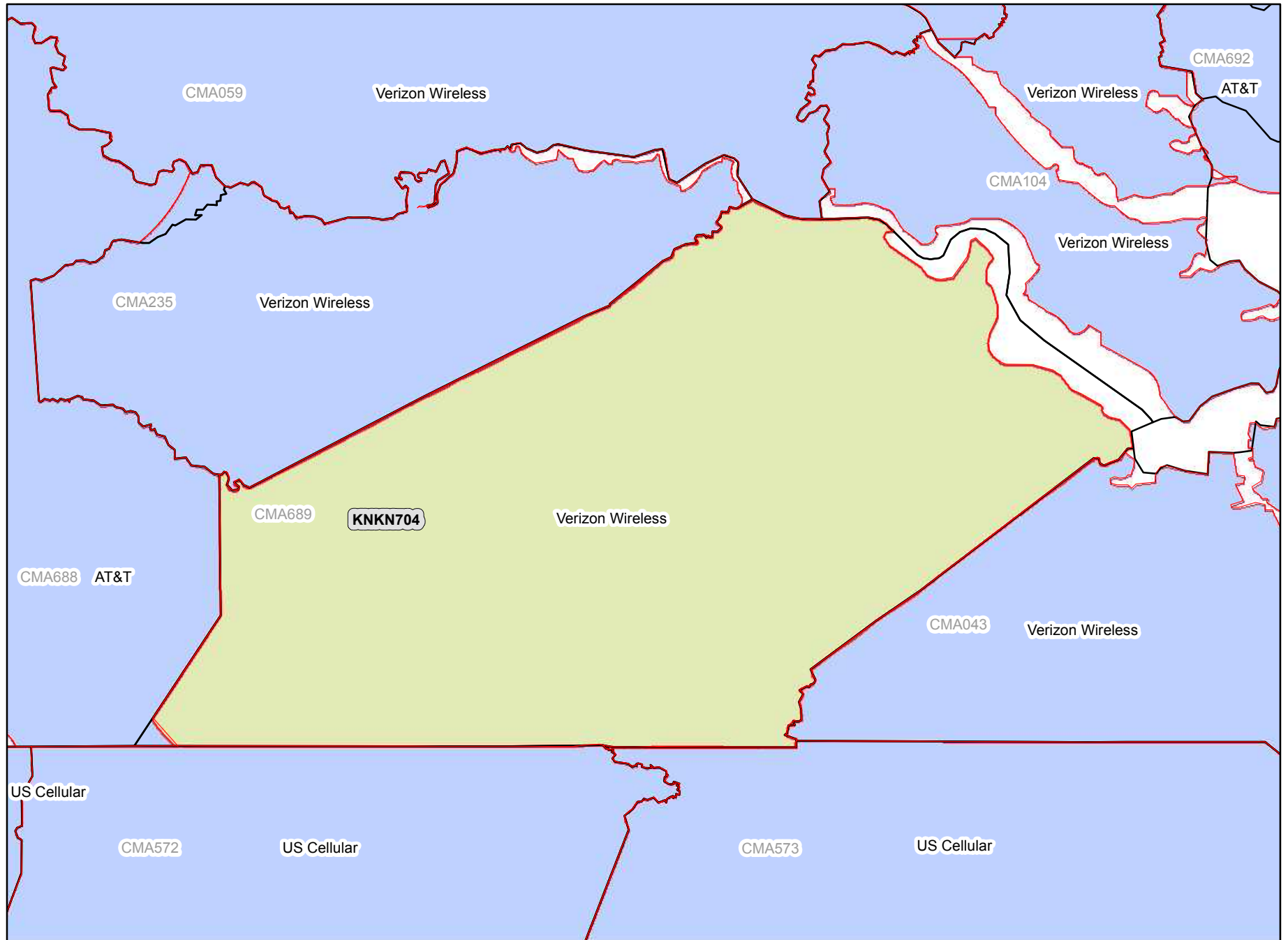
Legend

-  CMA Market Boundary
-  A Block CGSA
-  Adjacent A Block CGSA

Analysis as of 01/11/2012

CMA689A

Virginia 9 - Greenville



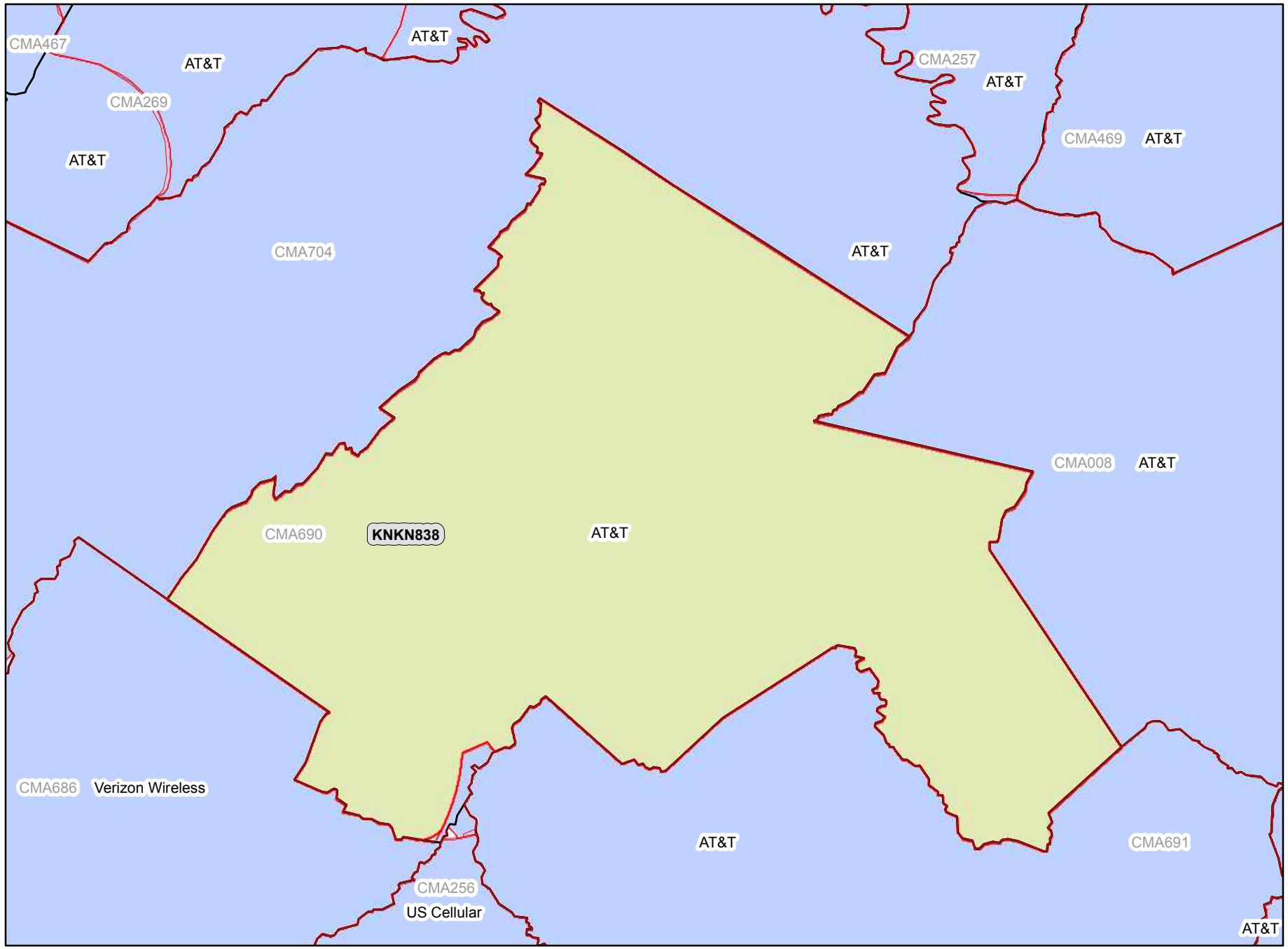
Legend

-  CMA Market Boundary
-  A Block CGSA
-  Adjacent A Block CGSA



Analysis as of 01/11/2012

CMA690A

Virginia 10 - Frederick

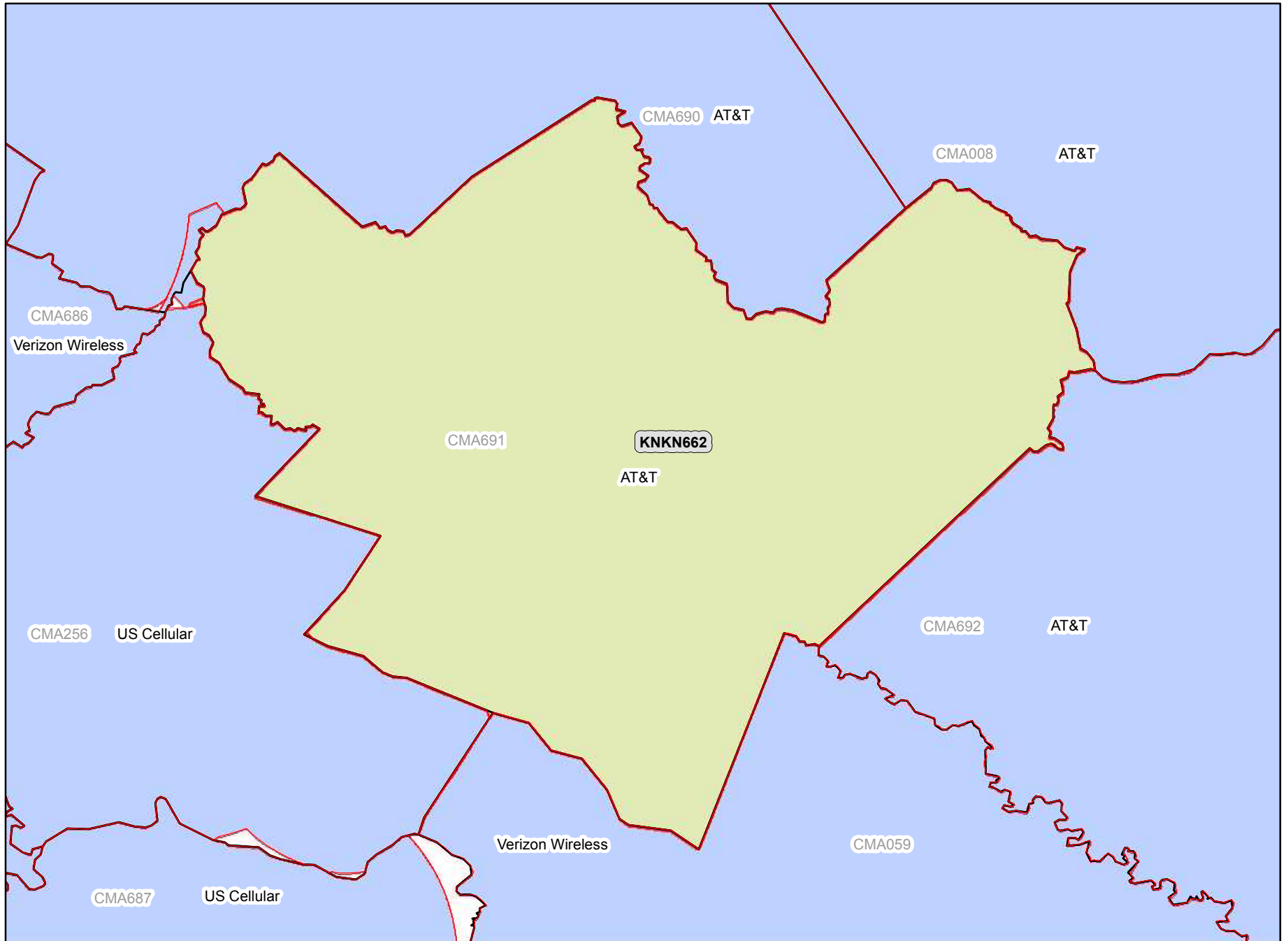


Legend

-  CMA Market Boundary
-  A Block CGSA
-  Adjacent A Block CGSA

Analysis as of 01/11/2012

CMA691A Virginia 11 - Madison

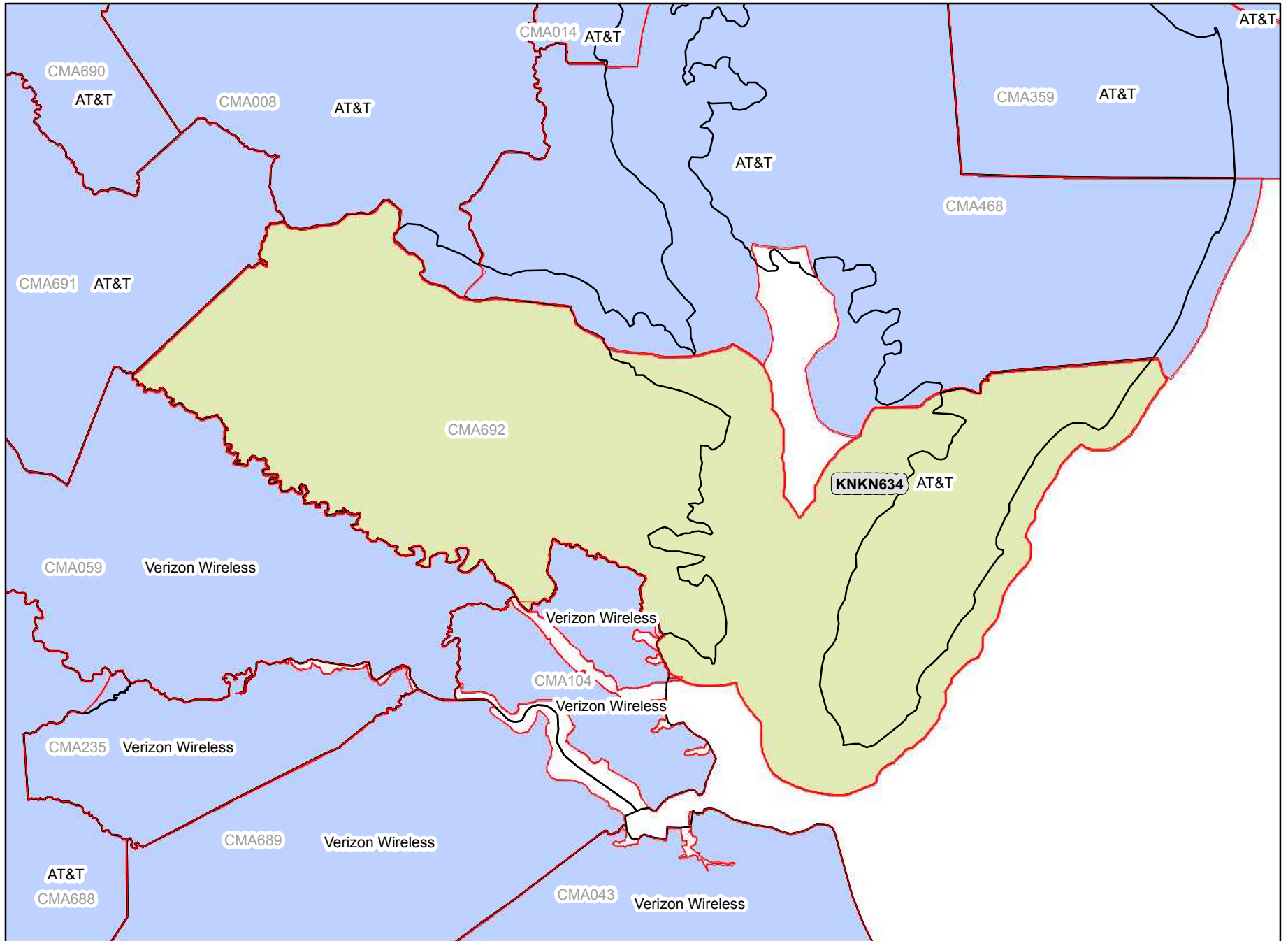


Legend

-  CMA Market Boundary
-  A Block CGSA
-  Adjacent A Block CGSA

Analysis as of 01/11/2012

CMA692A Virginia 12 - Caroline

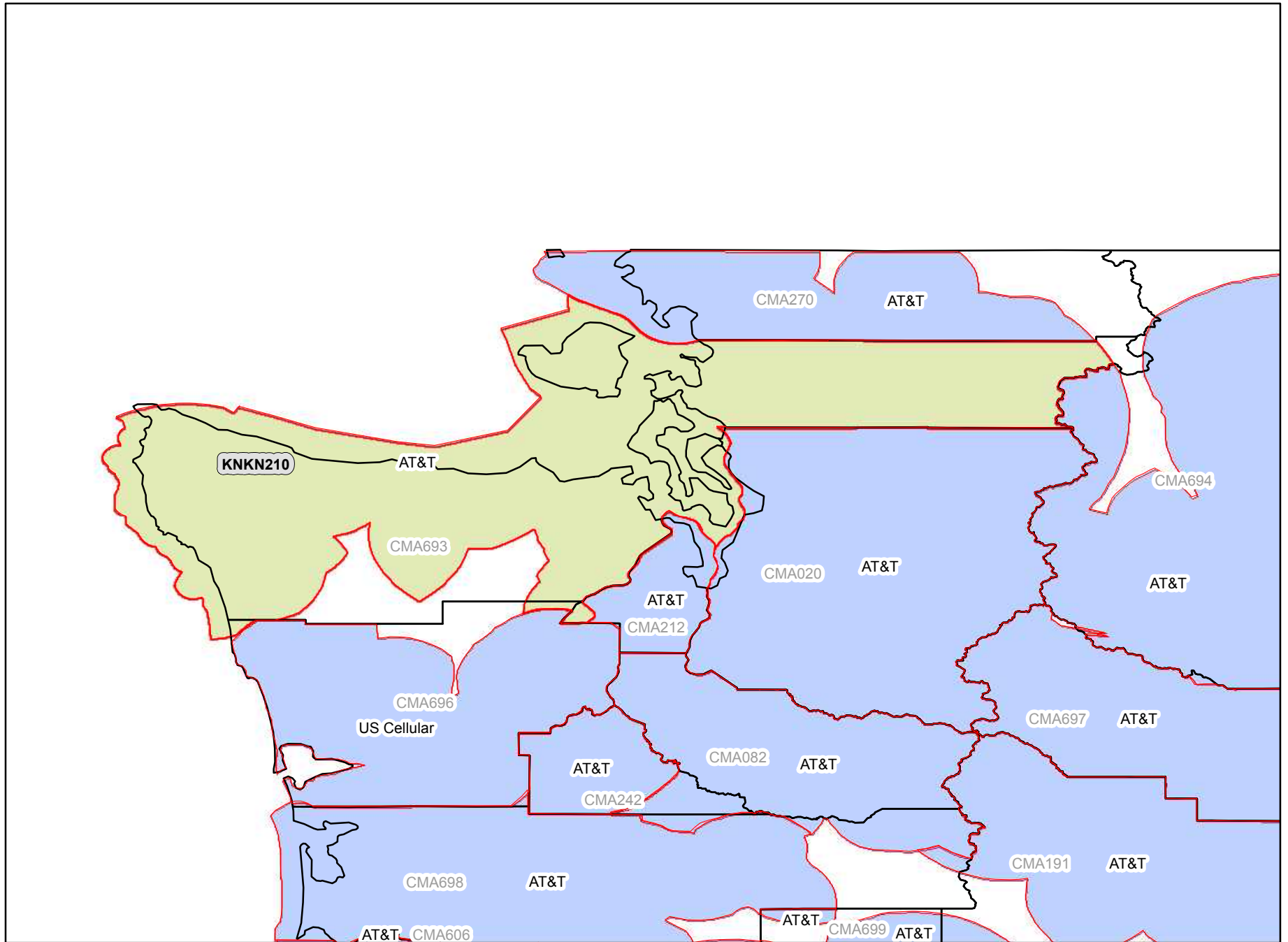


Legend

-  CMA Market Boundary
-  A Block CGSA
-  Adjacent A Block CGSA

Analysis as of 01/11/2012

CMA693A Washington 1 - Clallam

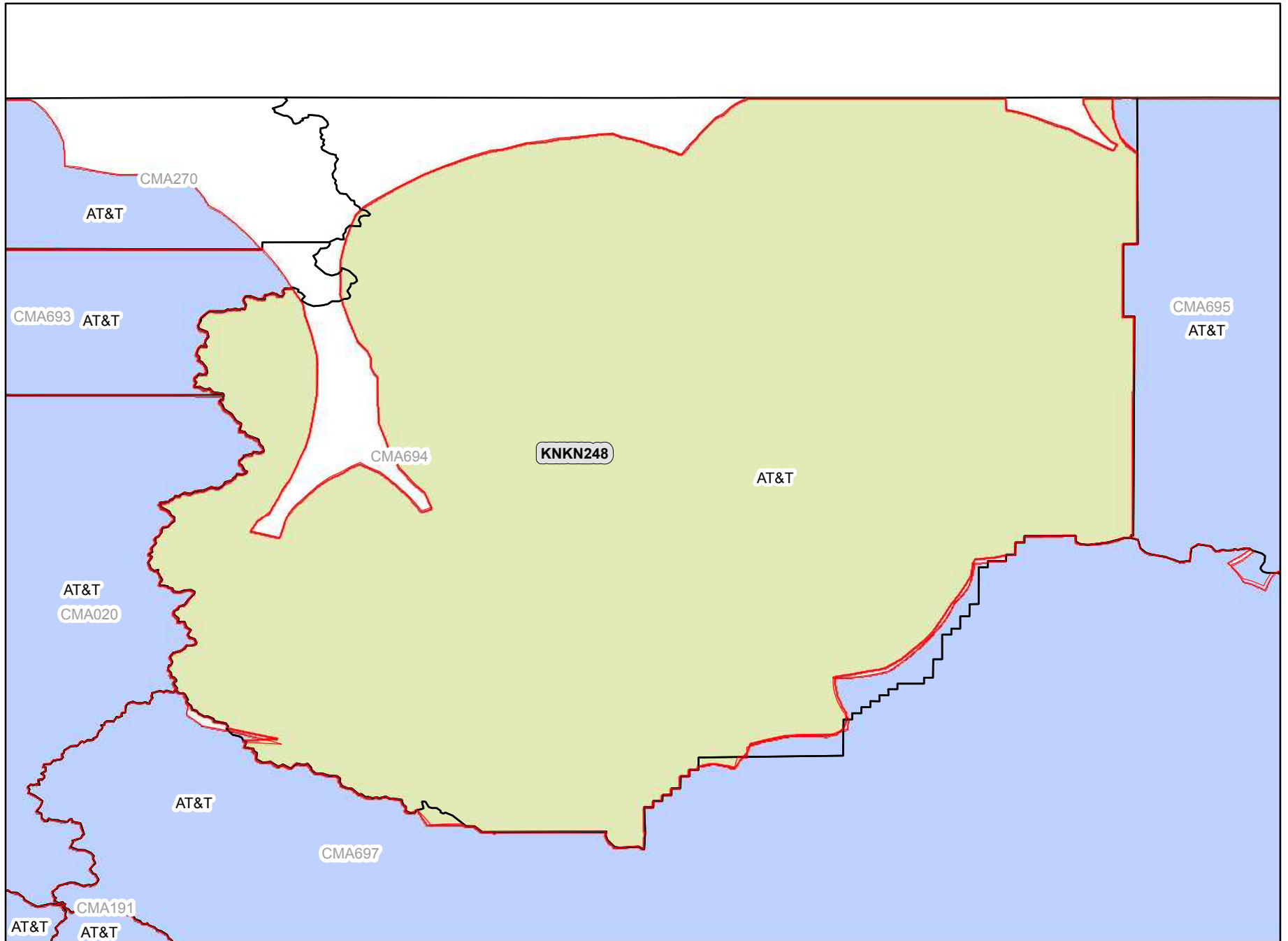


Legend



-  CMA Market Boundary
-  A Block CGSA
-  Adjacent A Block CGSA

Analysis as of 01/11/2012

CMA694A Washington 2 - Okanogan

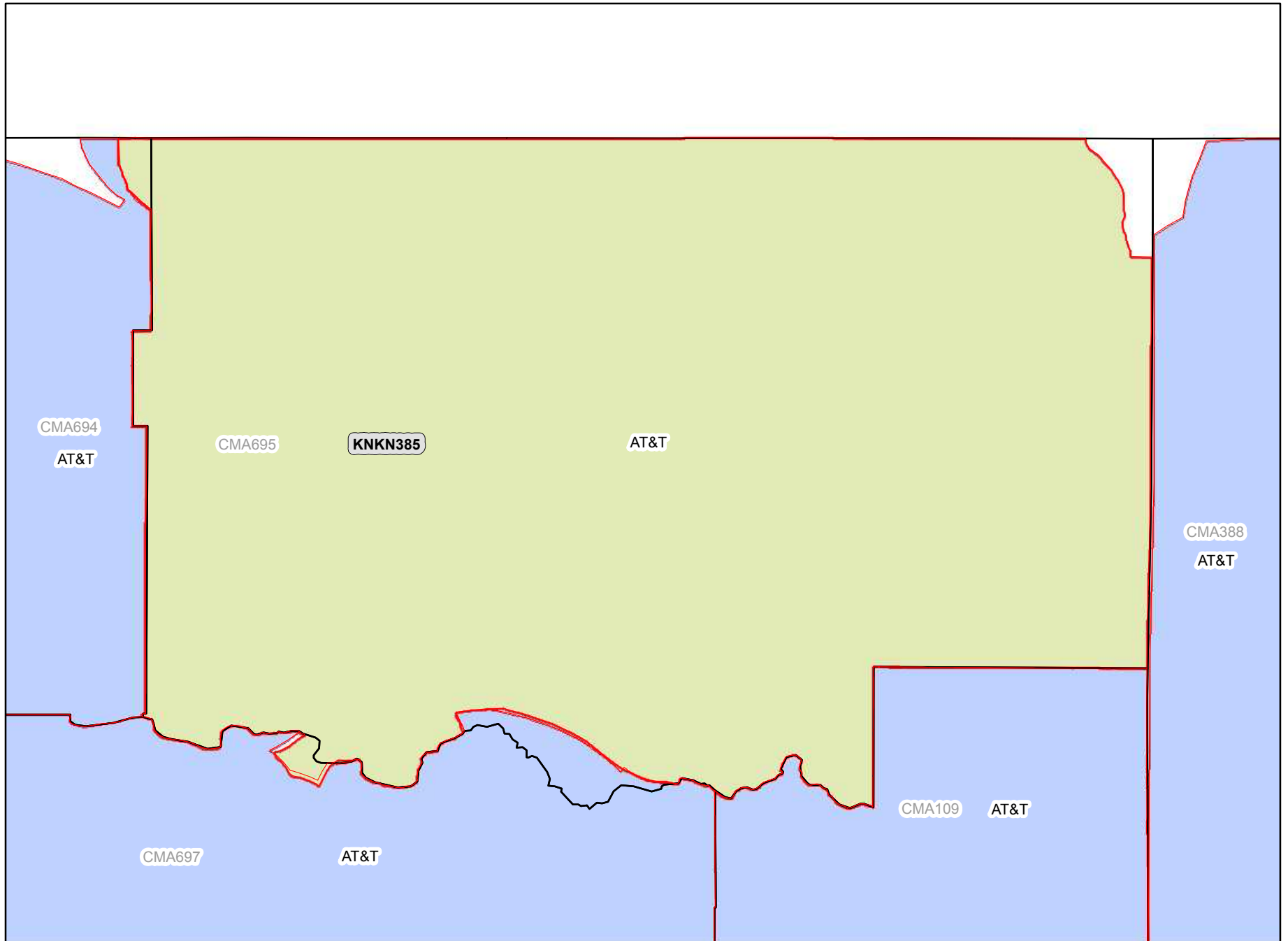


Legend

-  CMA Market Boundary
-  A Block CGSA
-  Adjacent A Block CGSA

Analysis as of 01/11/2012

CMA695A Washington 3 - Ferry

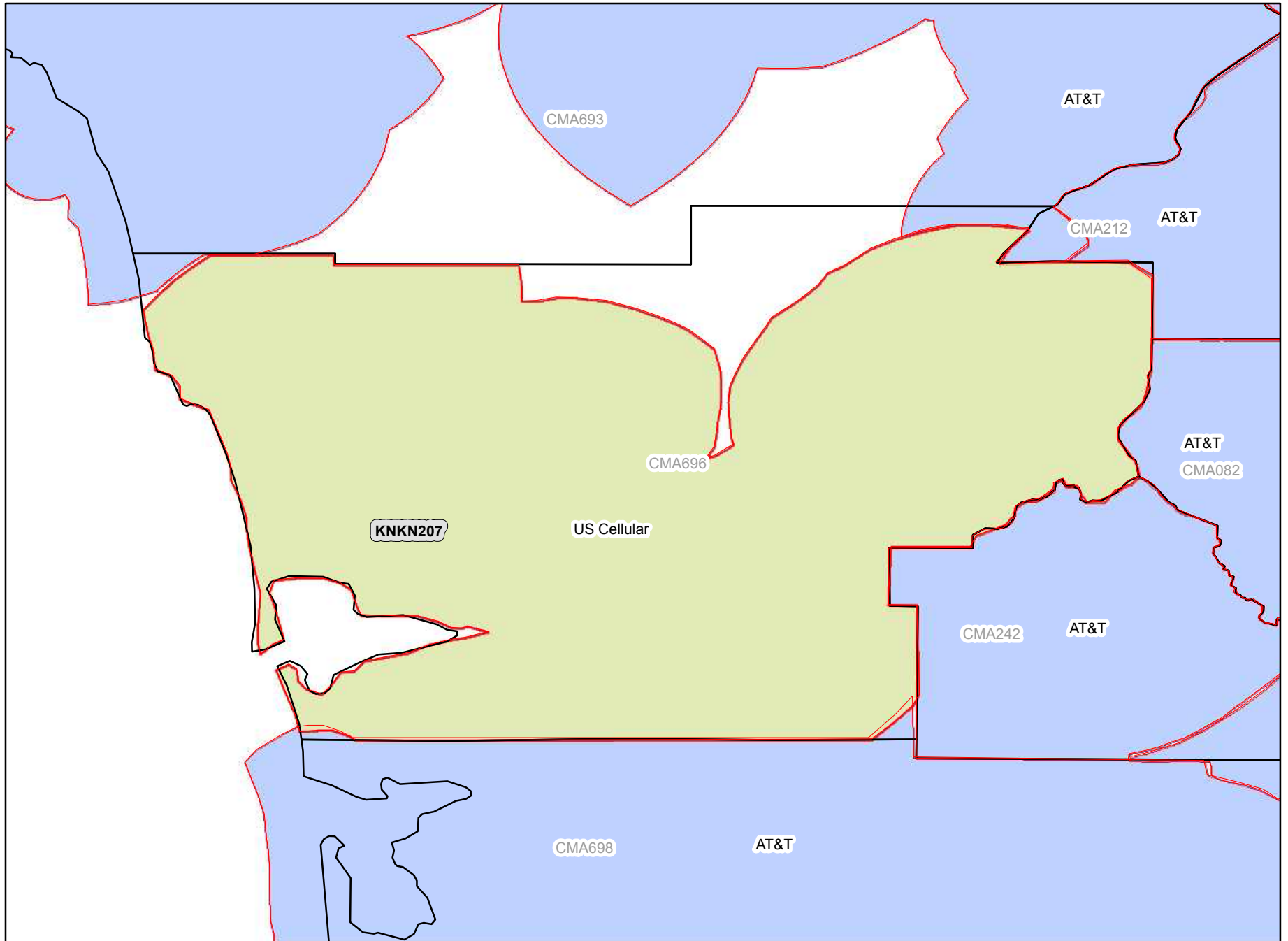


Legend




-  CMA Market Boundary
-  A Block CGSA
-  Adjacent A Block CGSA

Analysis as of 01/11/2012

CMA696A Washington 4 - Grays Harbor

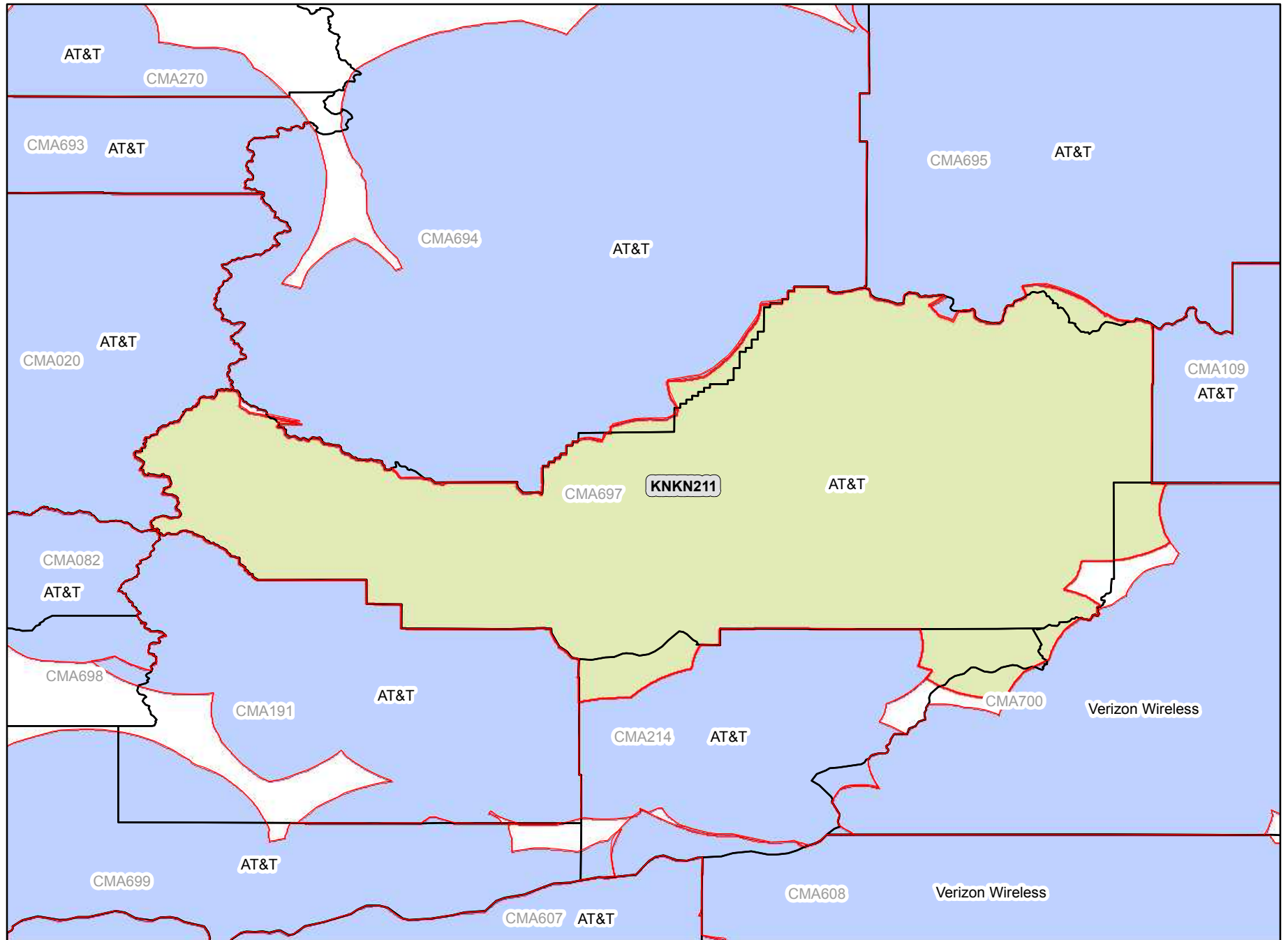


Legend

-  CMA Market Boundary
-  A Block CGSA
-  Adjacent A Block CGSA

Analysis as of 01/11/2012

CMA697A Washington 5 - Kittitas



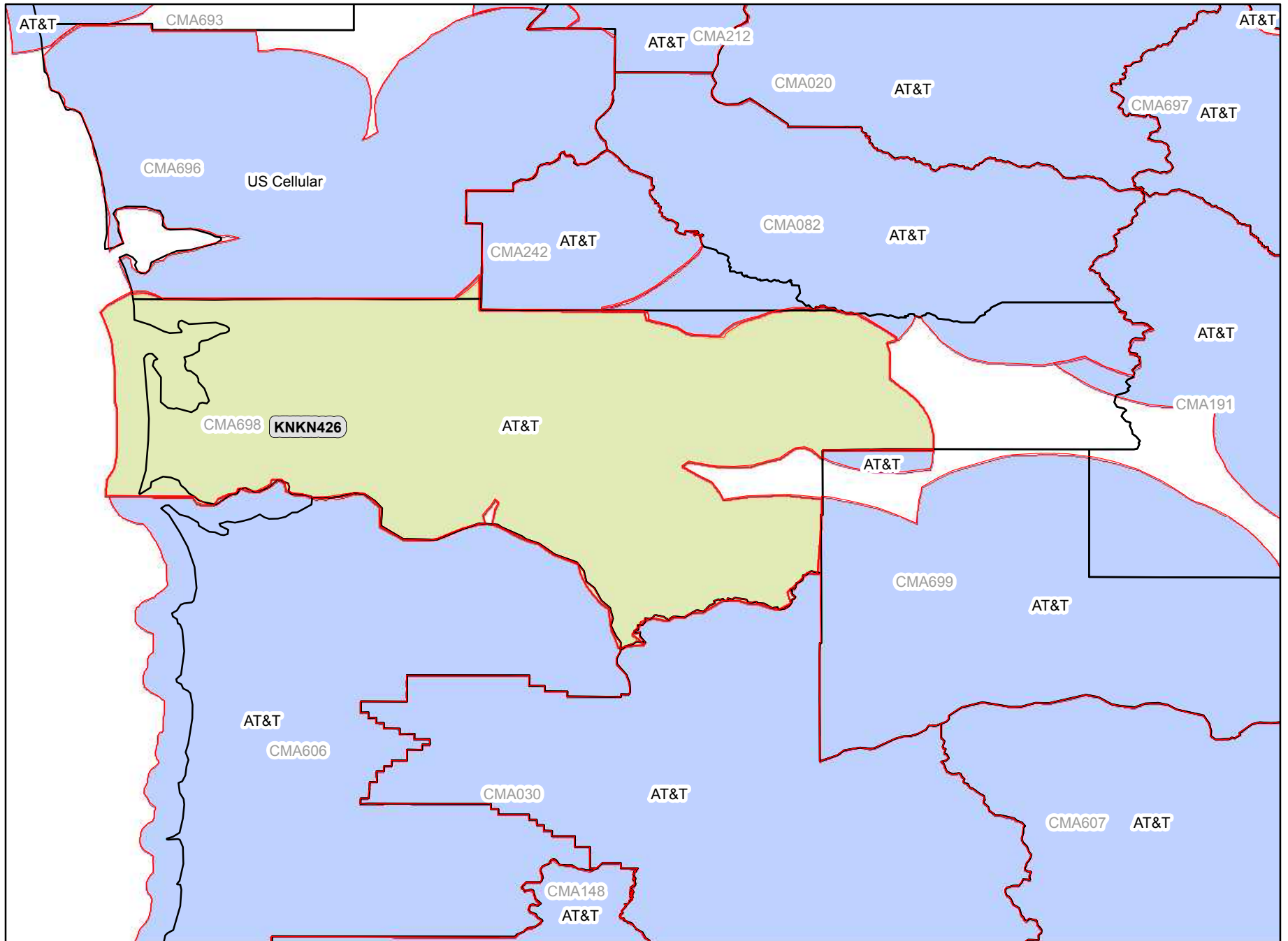
Legend

-  CMA Market Boundary
-  A Block CGSA
-  Adjacent A Block CGSA




Analysis as of 01/11/2012

CMA698A

Washington 6 - Pacific



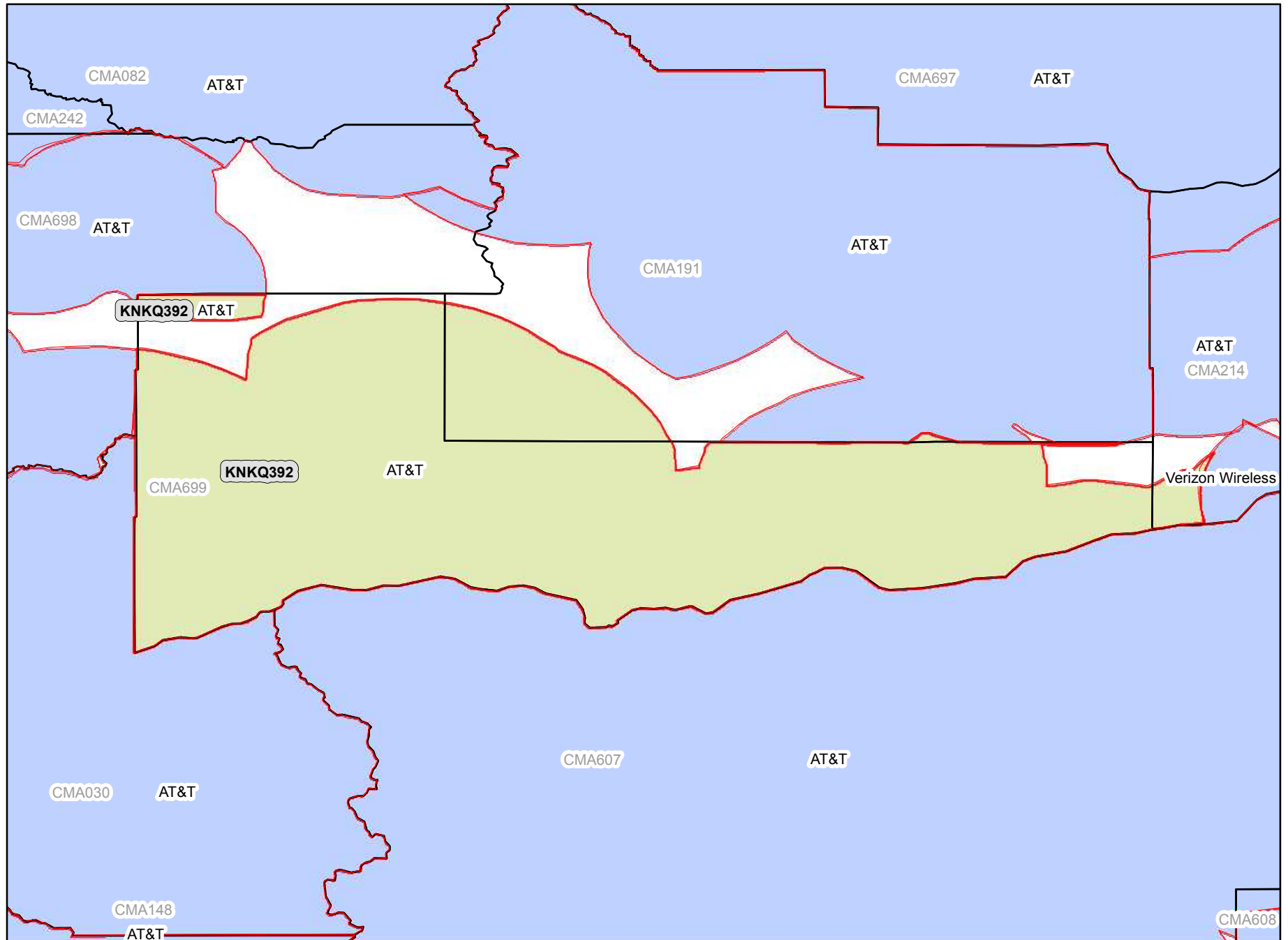
Legend

-  CMA Market Boundary
-  A Block CGSA
-  Adjacent A Block CGSA

Analysis as of 01/11/2012

CMA699A

Washington 7 - Skamania

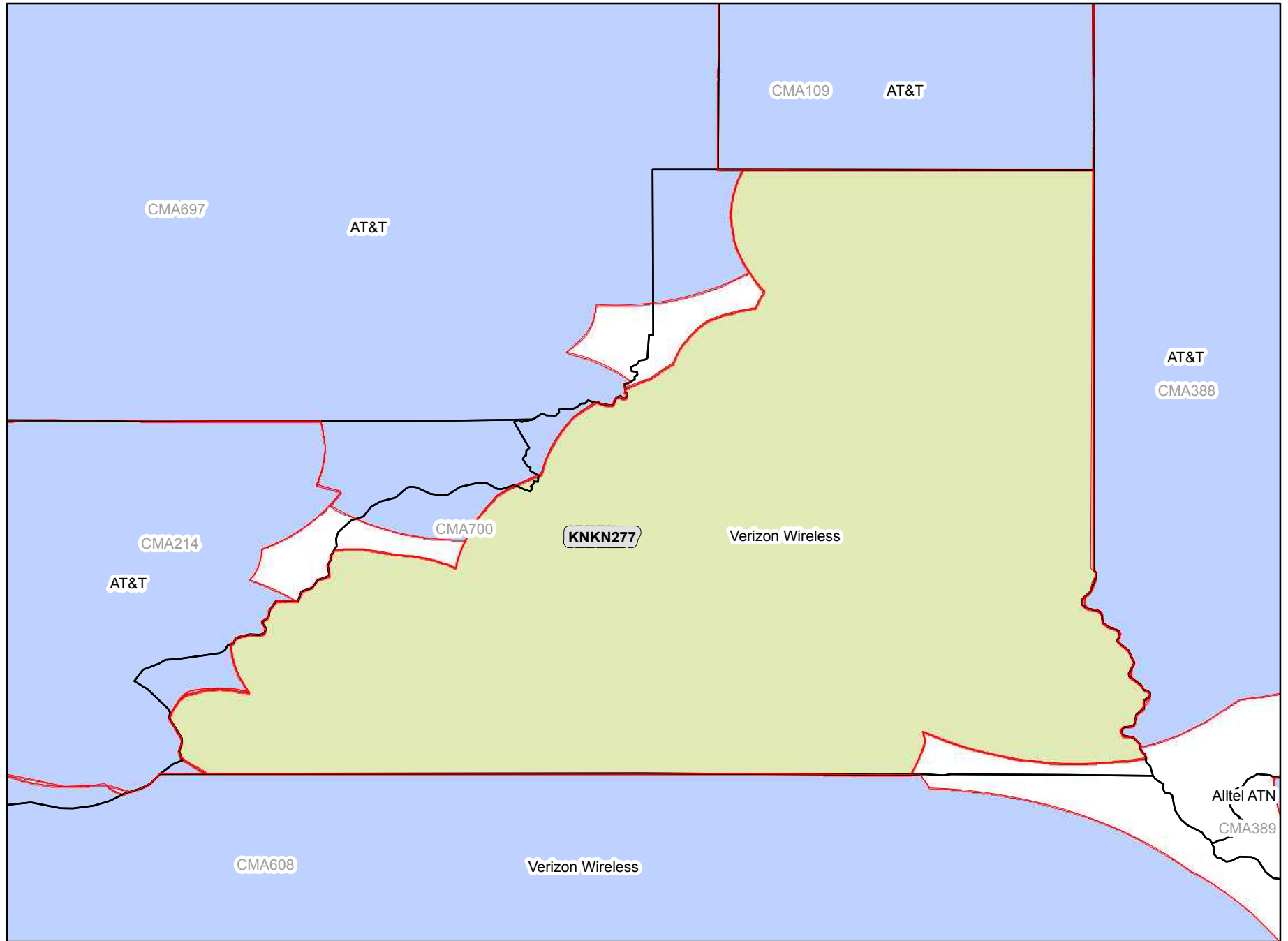


Legend

-  CMA Market Boundary
-  A Block CGSA
-  Adjacent A Block CGSA

Analysis as of 01/11/2012

CMA700A Washington 8 - Whitman

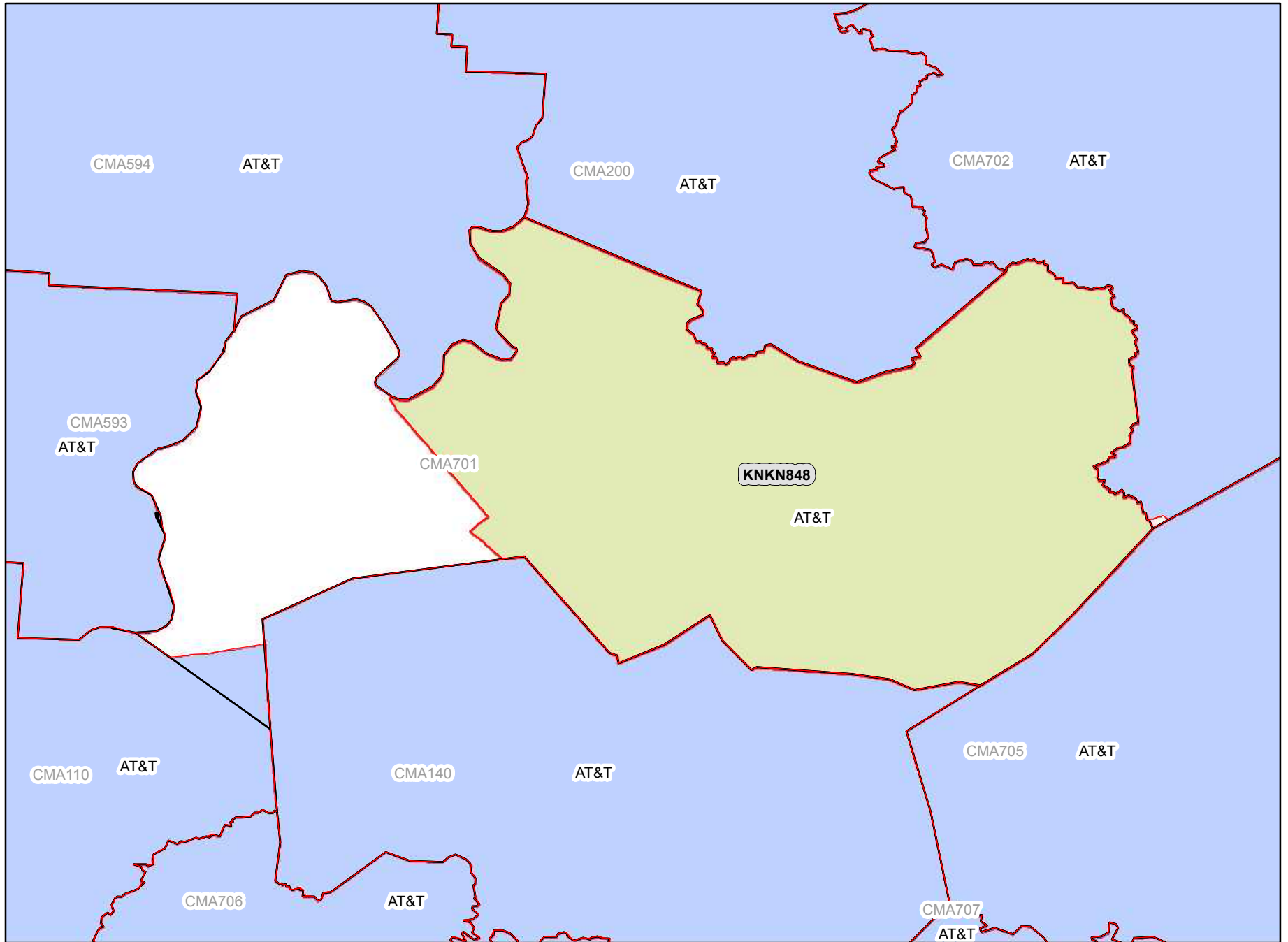


Legend

-  CMA Market Boundary
-  A Block CGSA
-  Adjacent A Block CGSA

Analysis as of 01/11/2012

CMA701A West Virginia 1 - Mason

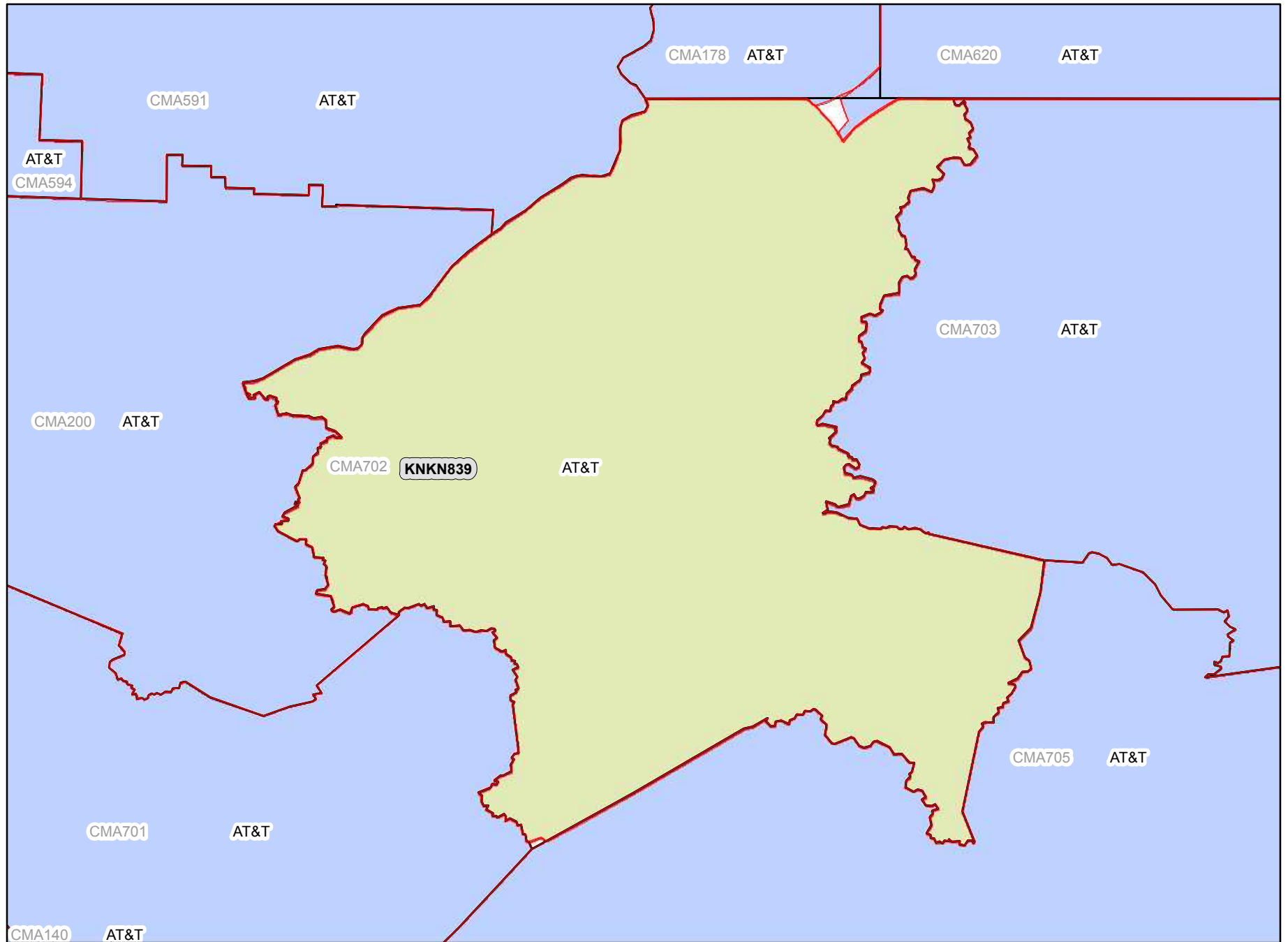


Legend

-  CMA Market Boundary
-  A Block CGSA
-  Adjacent A Block CGSA

Analysis as of 01/11/2012

CMA702A West Virginia 2 - Wetzel

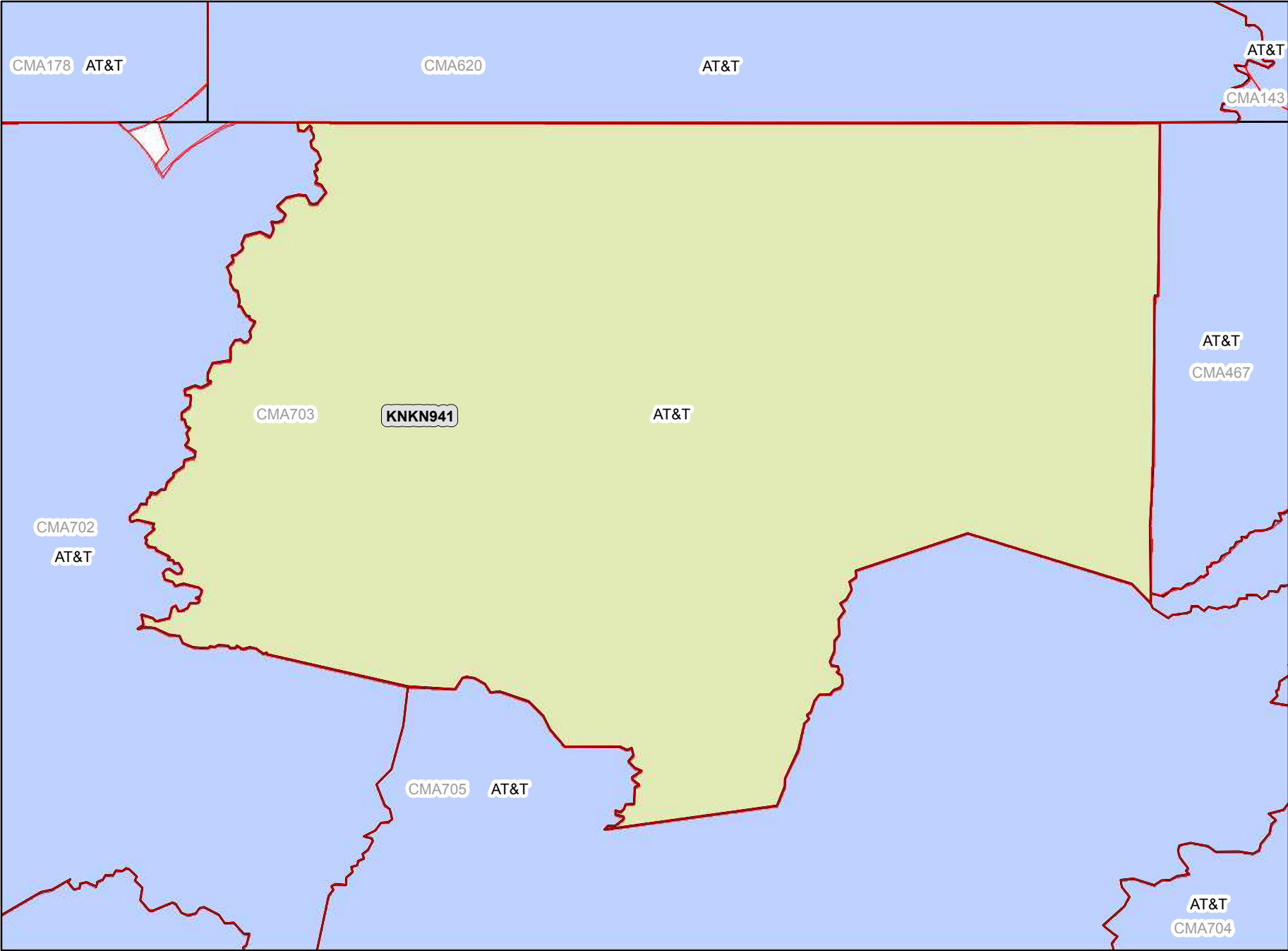


Legend




-  CMA Market Boundary
-  A Block CGSA
-  Adjacent A Block CGSA

Analysis as of 01/11/2012

CMA703A West Virginia 3 - Monongalia



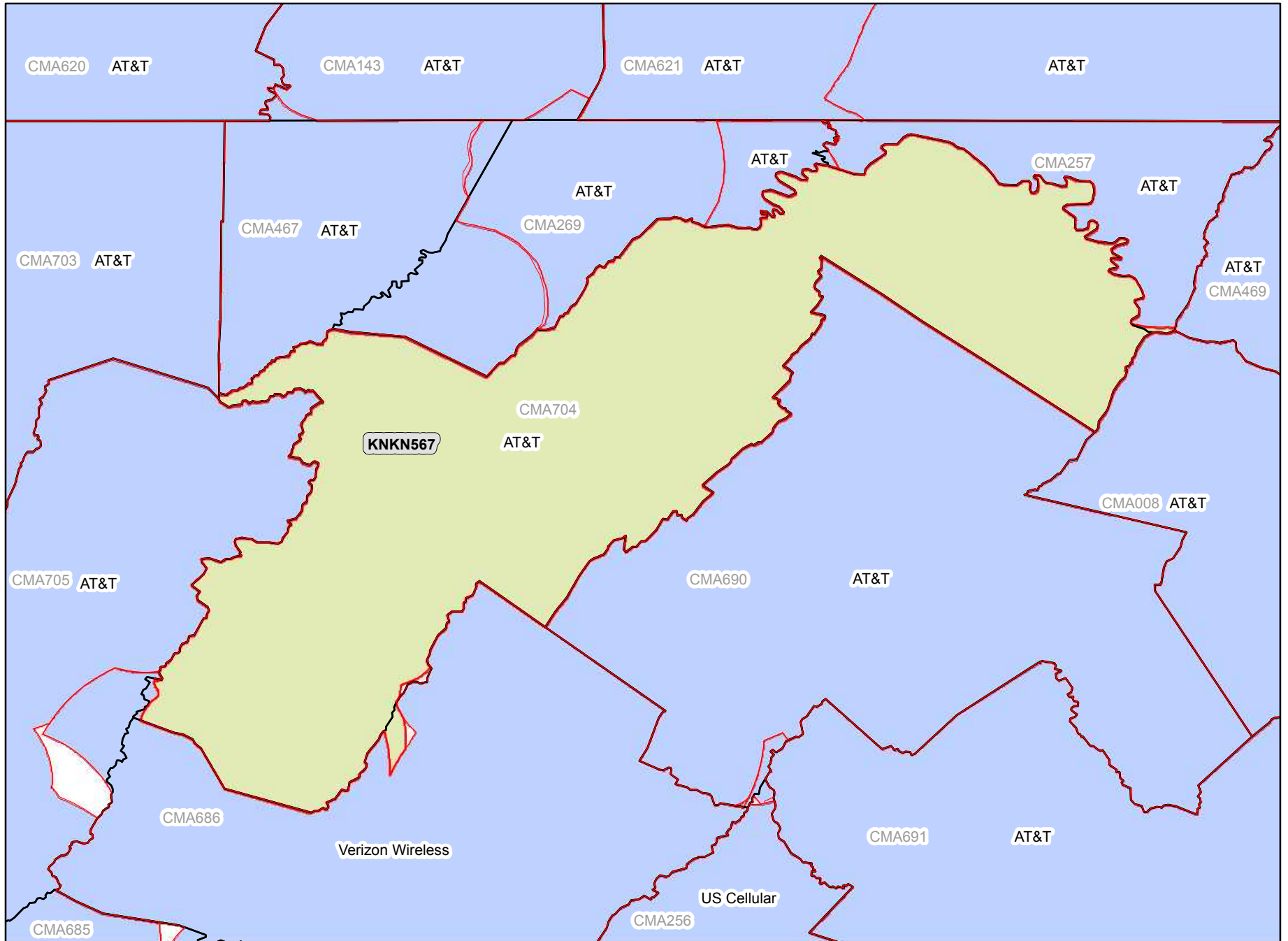
Legend

-  CMA Market Boundary
-  A Block CGSA
-  Adjacent A Block CGSA

Analysis as of 01/11/2012

CMA704A

West Virginia 4 - Grant



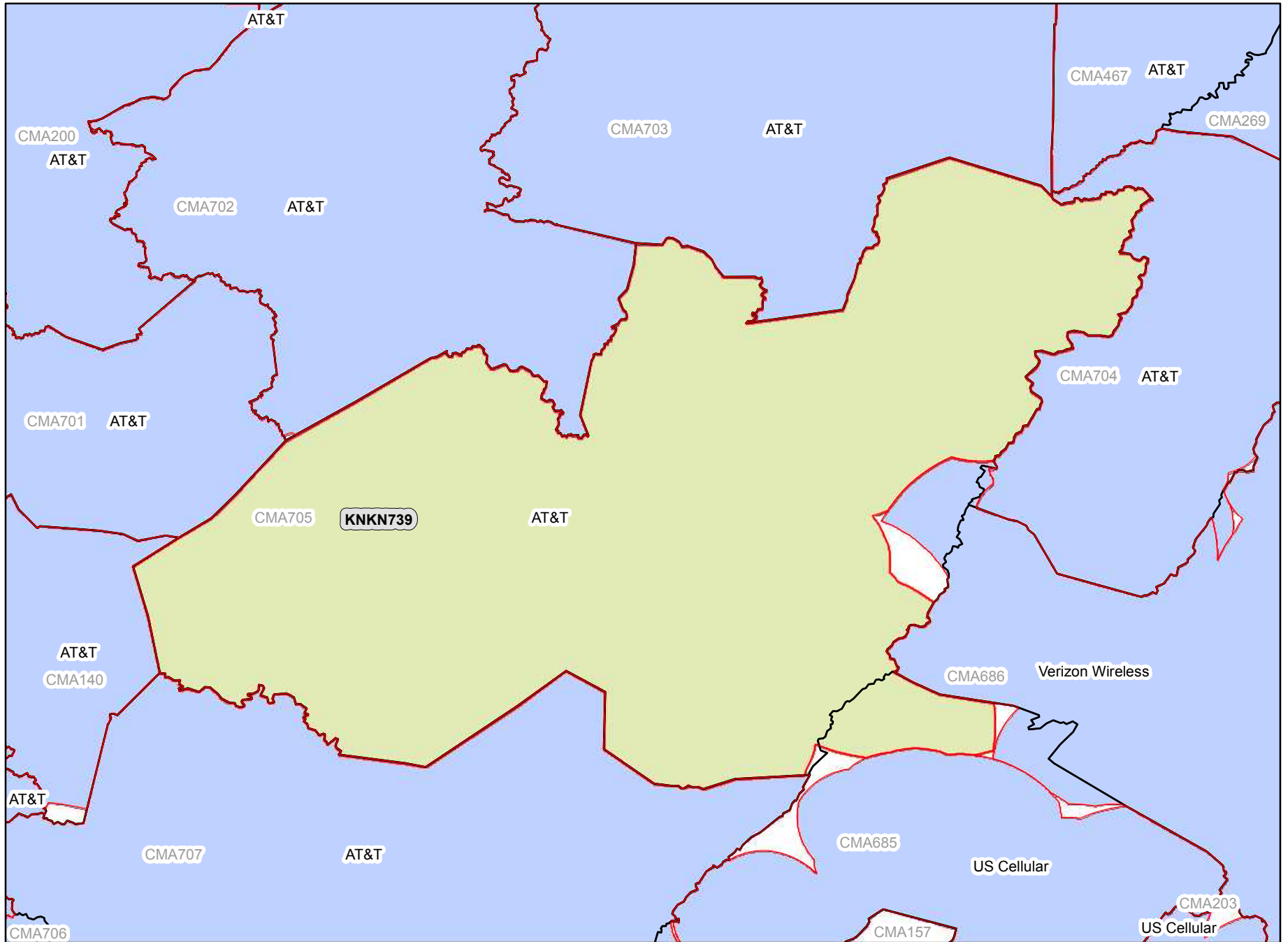
Legend

-  CMA Market Boundary
-  A Block CGSA
-  Adjacent A Block CGSA

Analysis as of 01/11/2012

CMA705A

West Virginia 5 - Tucker



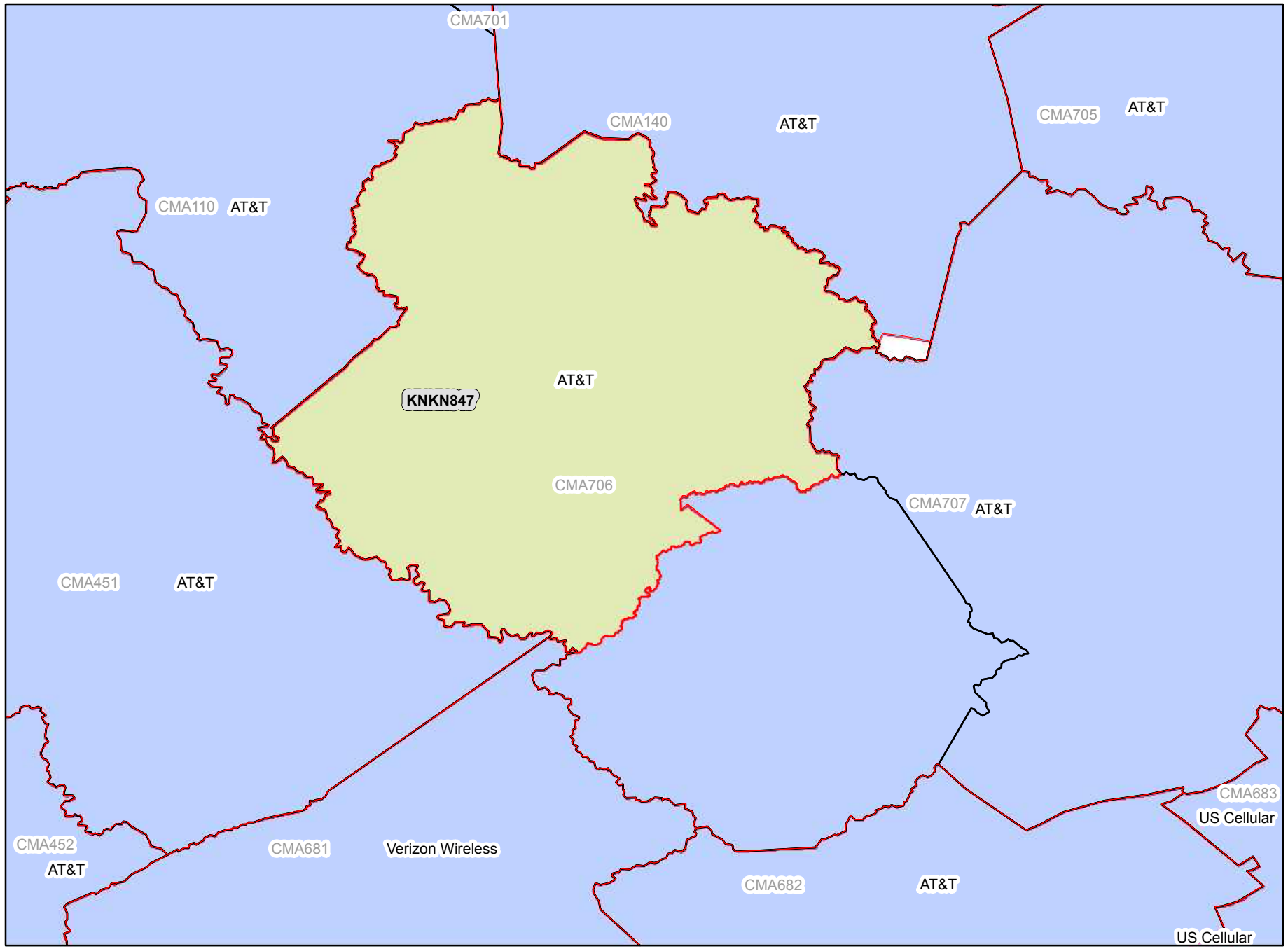
Legend

-  CMA Market Boundary
-  A Block CGSA
-  Adjacent A Block CGSA

Analysis as of 01/11/2012

CMA706A

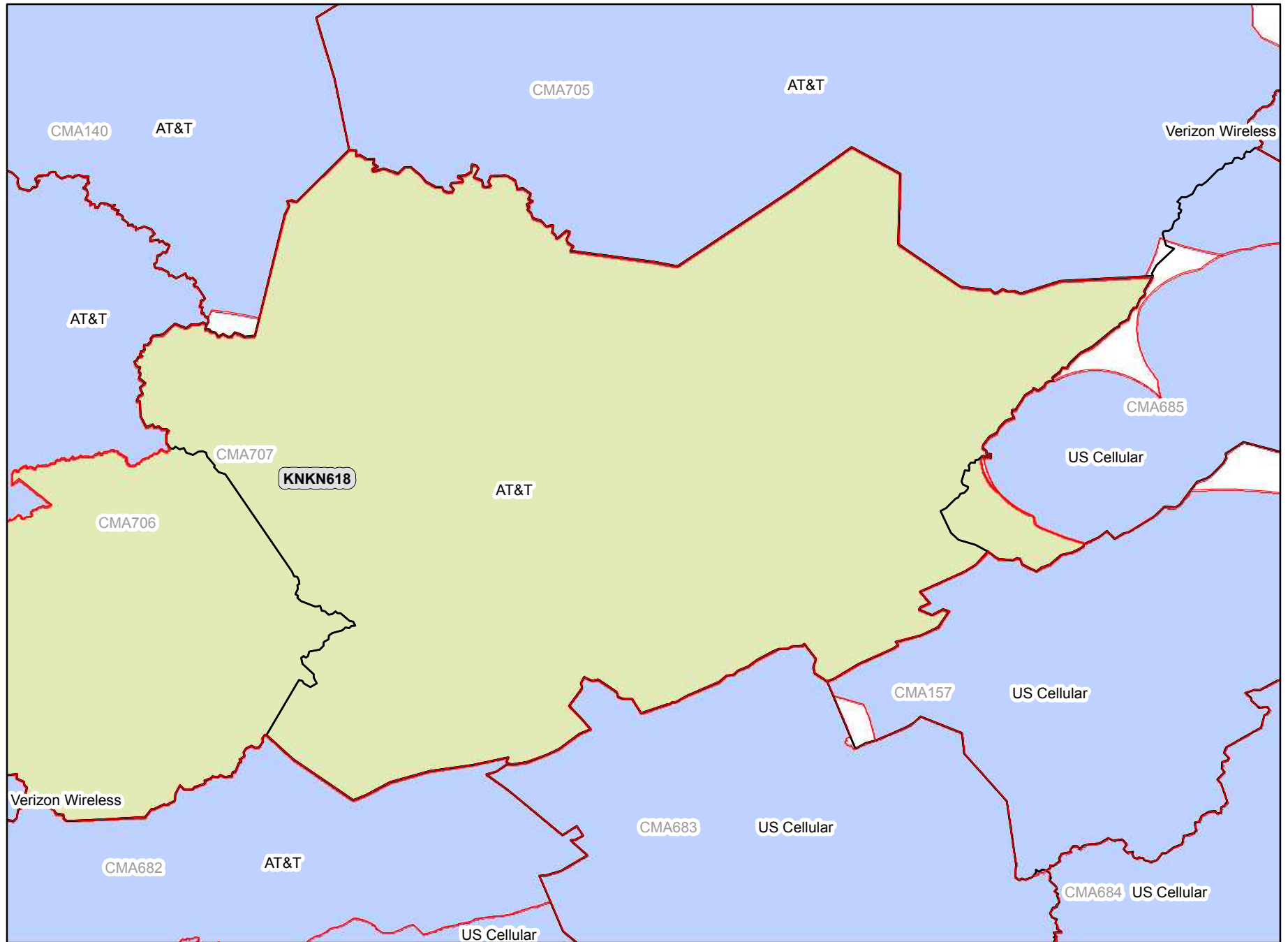
West Virginia 6 - Lincoln



- Legend**
- CMA Market Boundary
 - A Block CGSA
 - Adjacent A Block CGSA

Analysis as of 01/11/2012

CMA707A West Virginia 7 - Raleigh

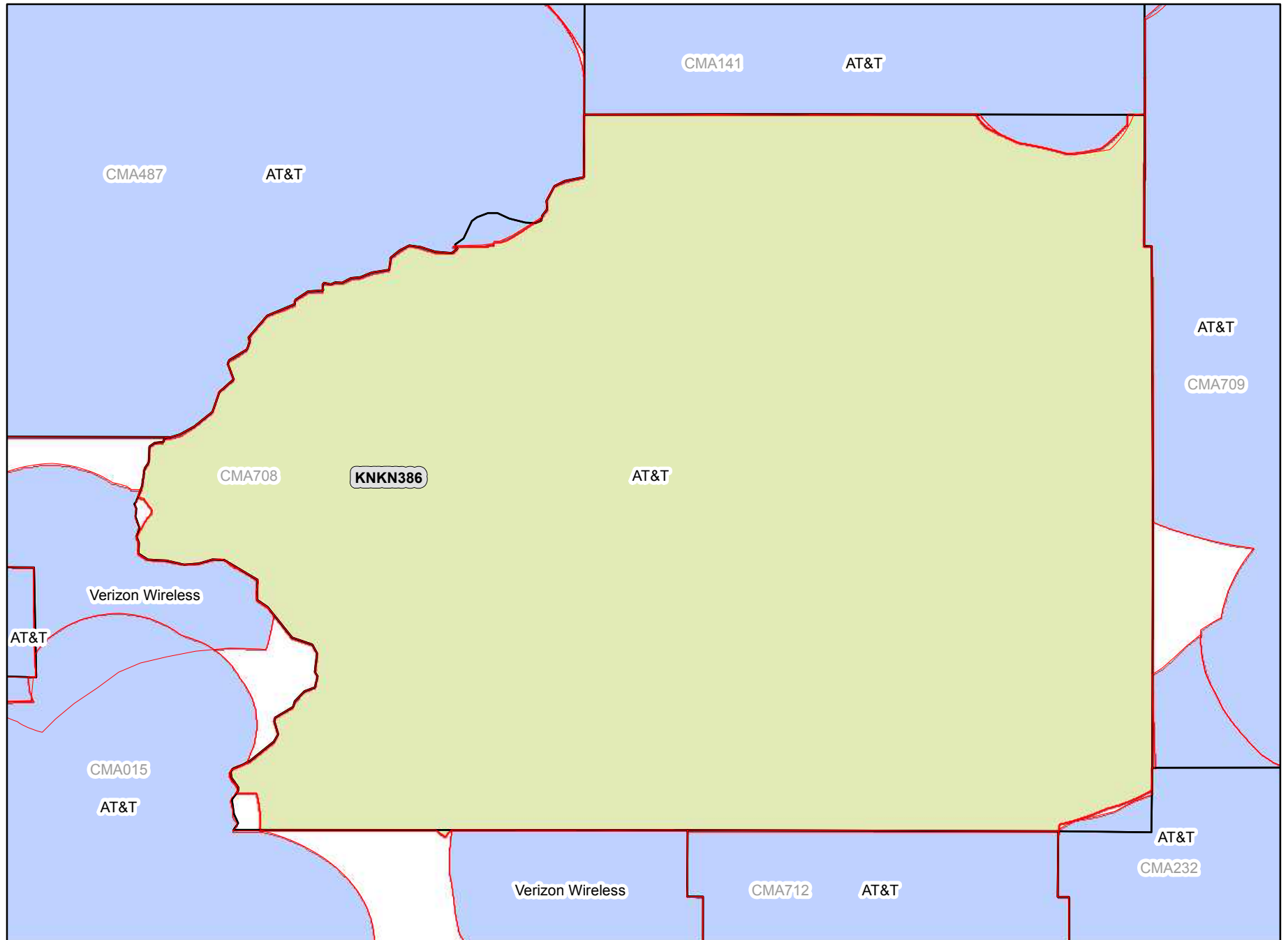


Legend

-  CMA Market Boundary
-  A Block CGSA
-  Adjacent A Block CGSA

Analysis as of 01/11/2012

CMA708A Wisconsin 1 - Burnett



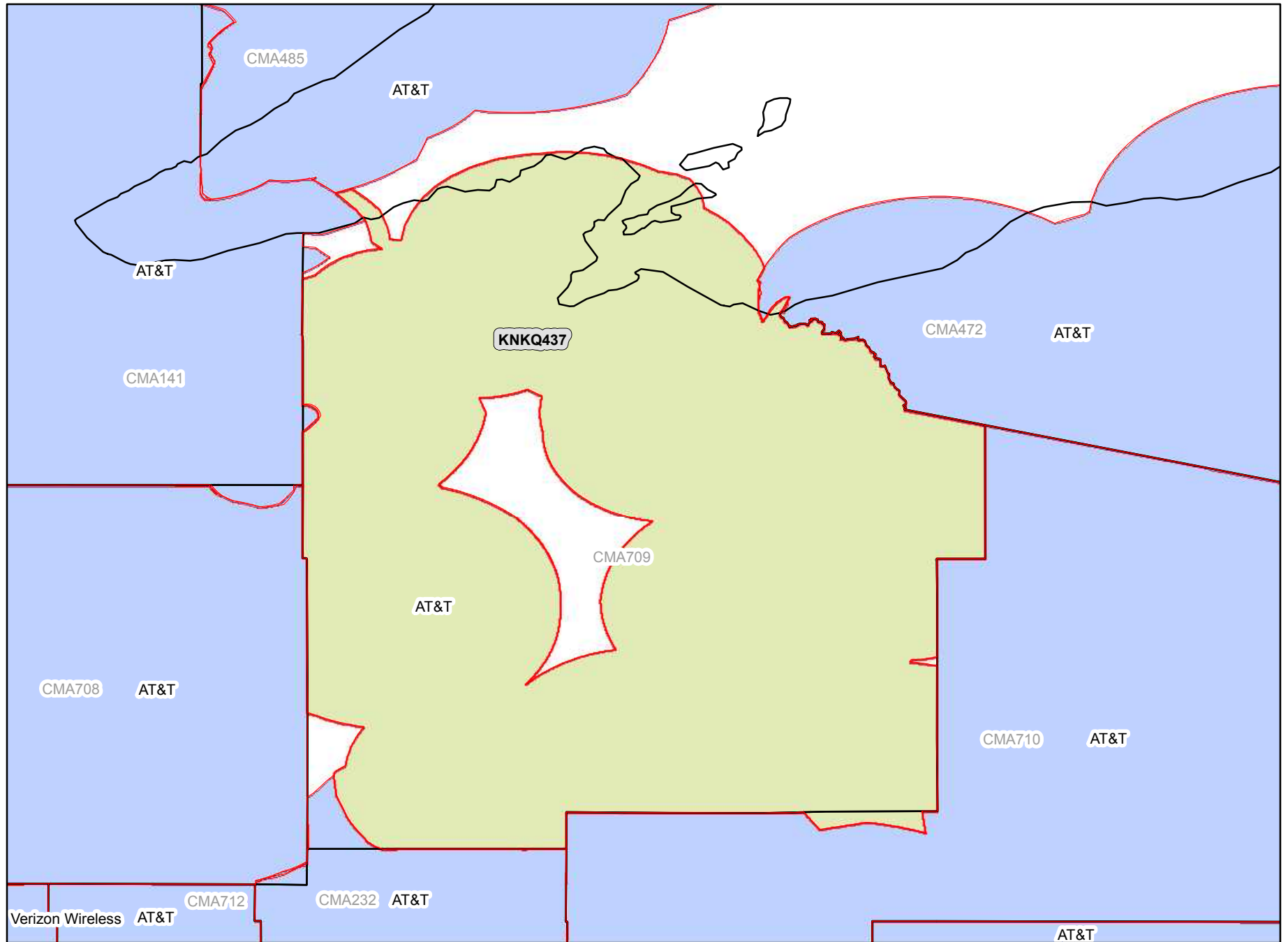
Legend

-  CMA Market Boundary
-  A Block CGSA
-  Adjacent A Block CGSA

Analysis as of 01/11/2012

CMA709A

Wisconsin 2 - Bayfield

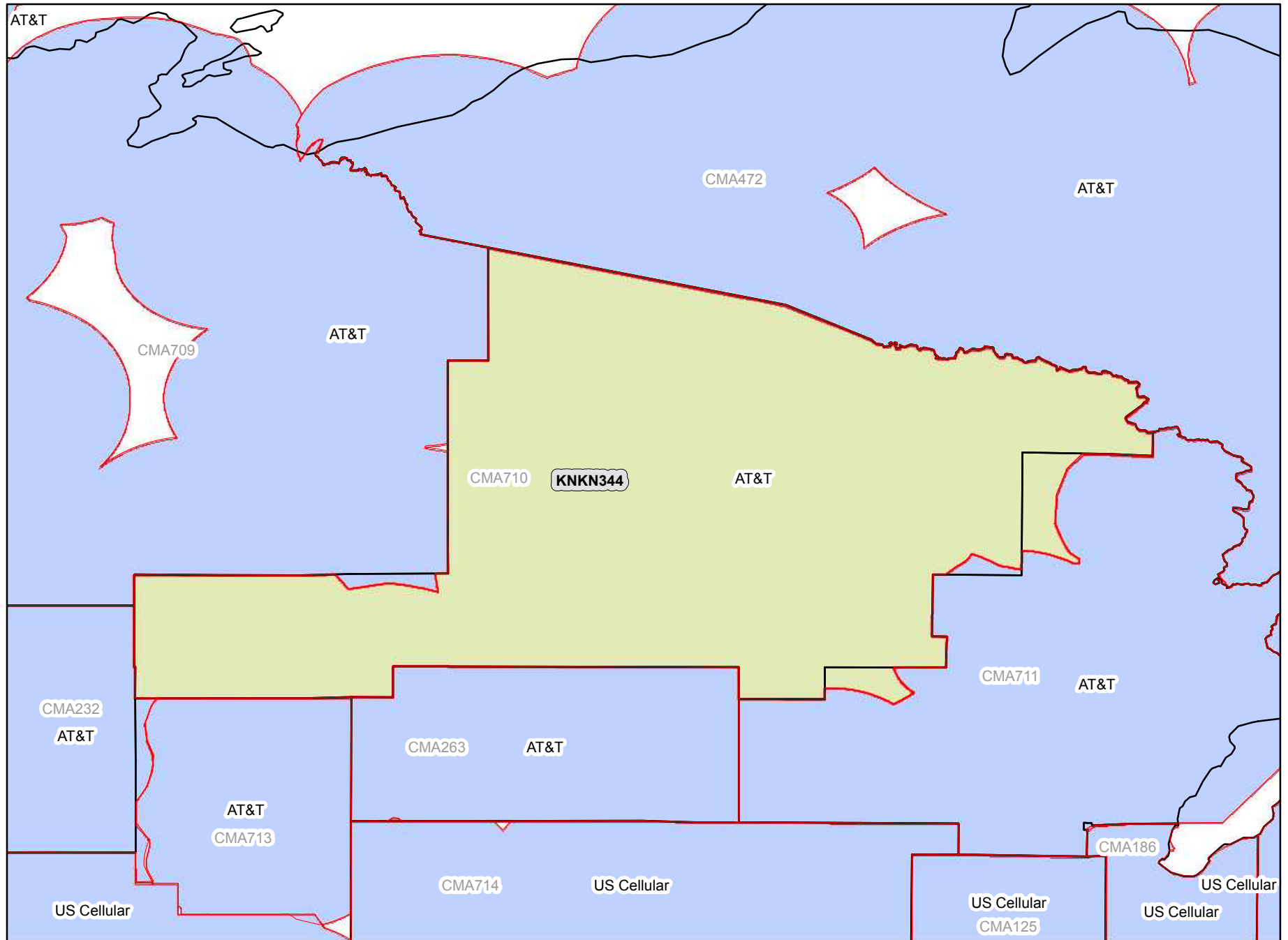


Legend

-  CMA Market Boundary
-  A Block CGSA
-  Adjacent A Block CGSA

Analysis as of 01/11/2012

CMA710A Wisconsin 3 - Vilas

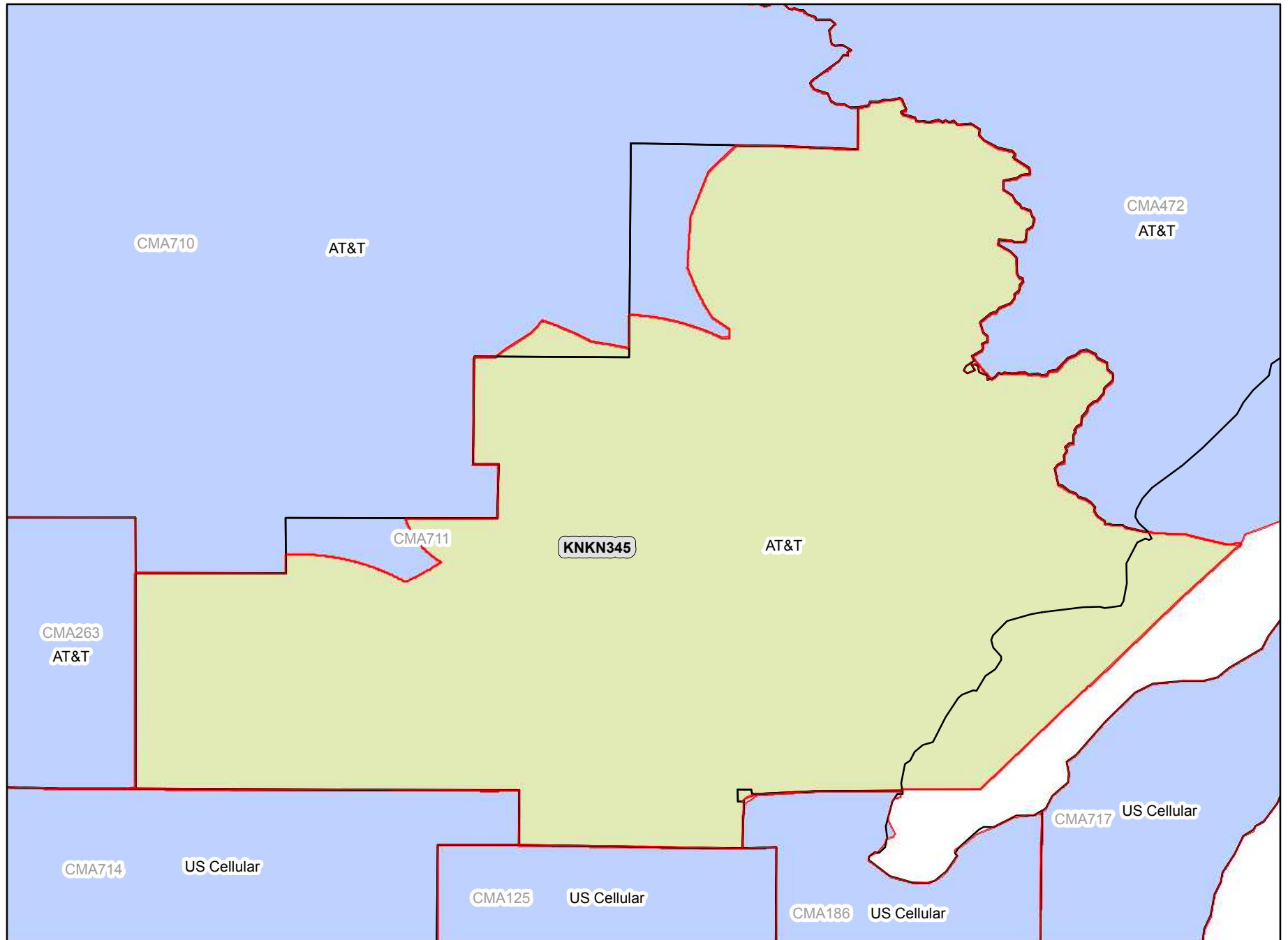


Legend

-  CMA Market Boundary
-  A Block CGSA
-  Adjacent A Block CGSA

Analysis as of 01/11/2012

CMA711A Wisconsin 4 - Marinette



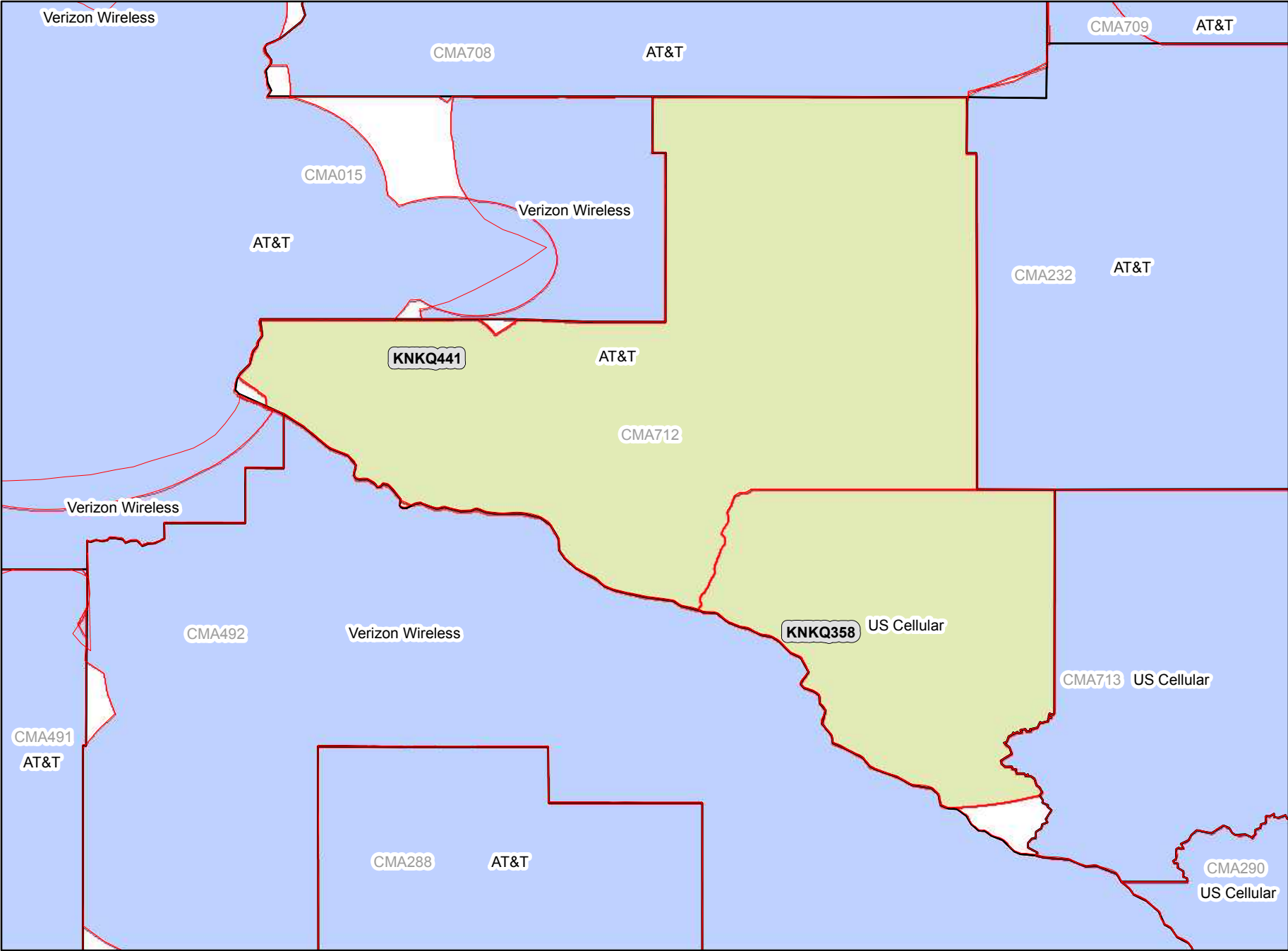
Legend

-  CMA Market Boundary
-  A Block CGSA
-  Adjacent A Block CGSA




Analysis as of 01/11/2012

CMA712A

Wisconsin 5 - Pierce



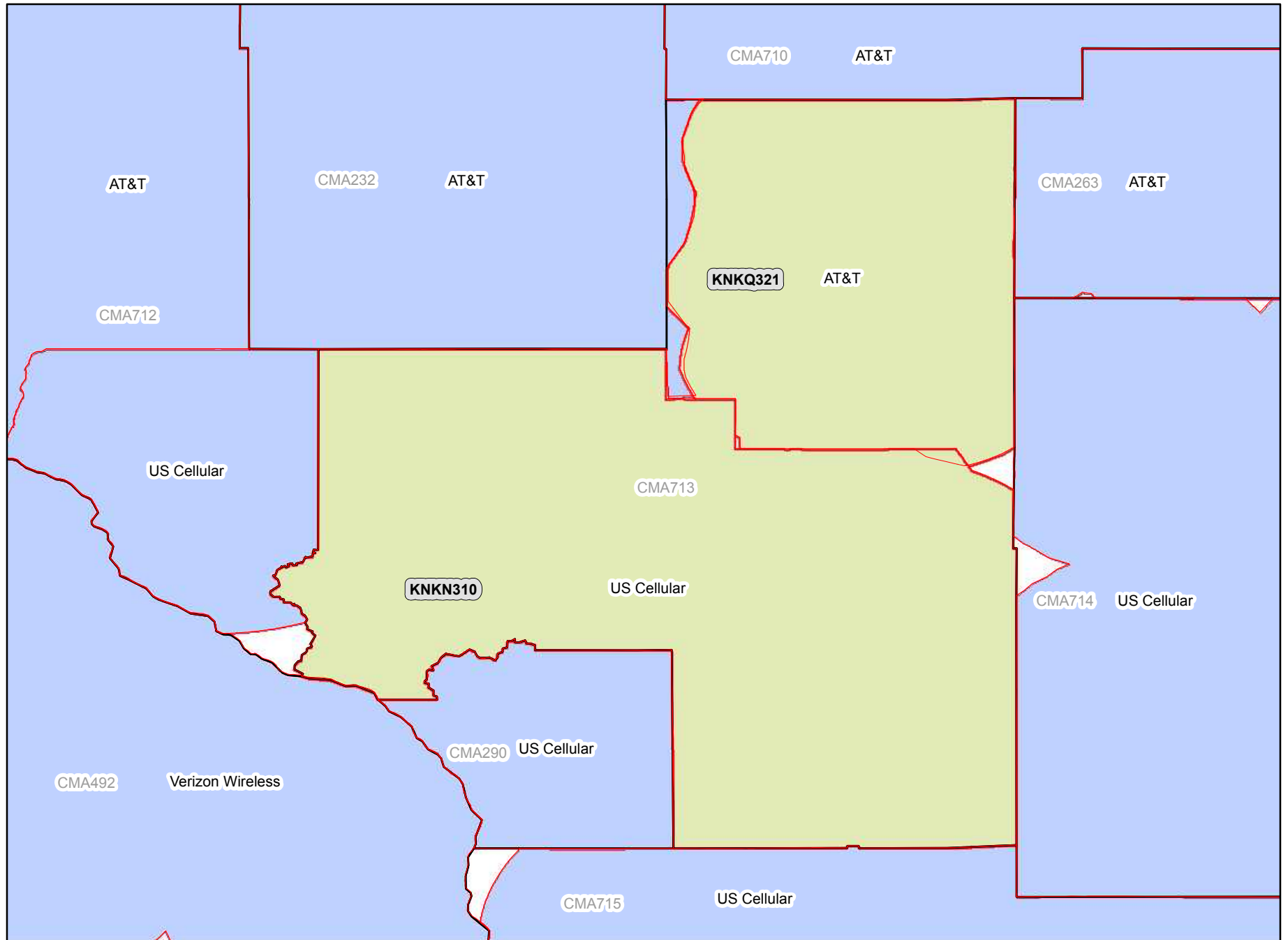
Legend

-  CMA Market Boundary
-  A Block CGSA
-  Adjacent A Block CGSA

Analysis as of 01/11/2012

CMA713A

Wisconsin 6 - Trempealeau

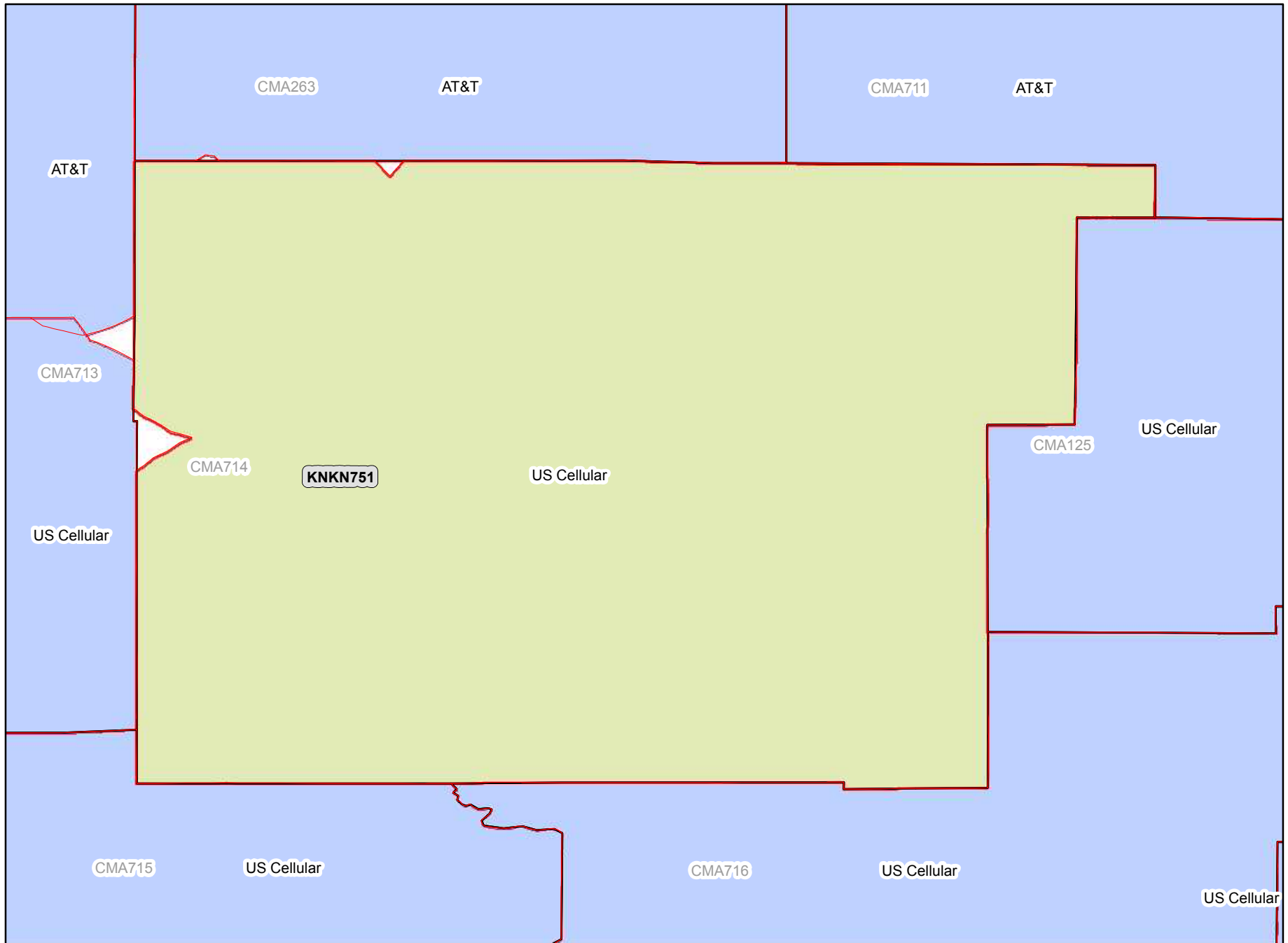


Legend




-  CMA Market Boundary
-  A Block CGSA
-  Adjacent A Block CGSA

Analysis as of 01/11/2012

CMA714A Wisconsin 7 - Wood



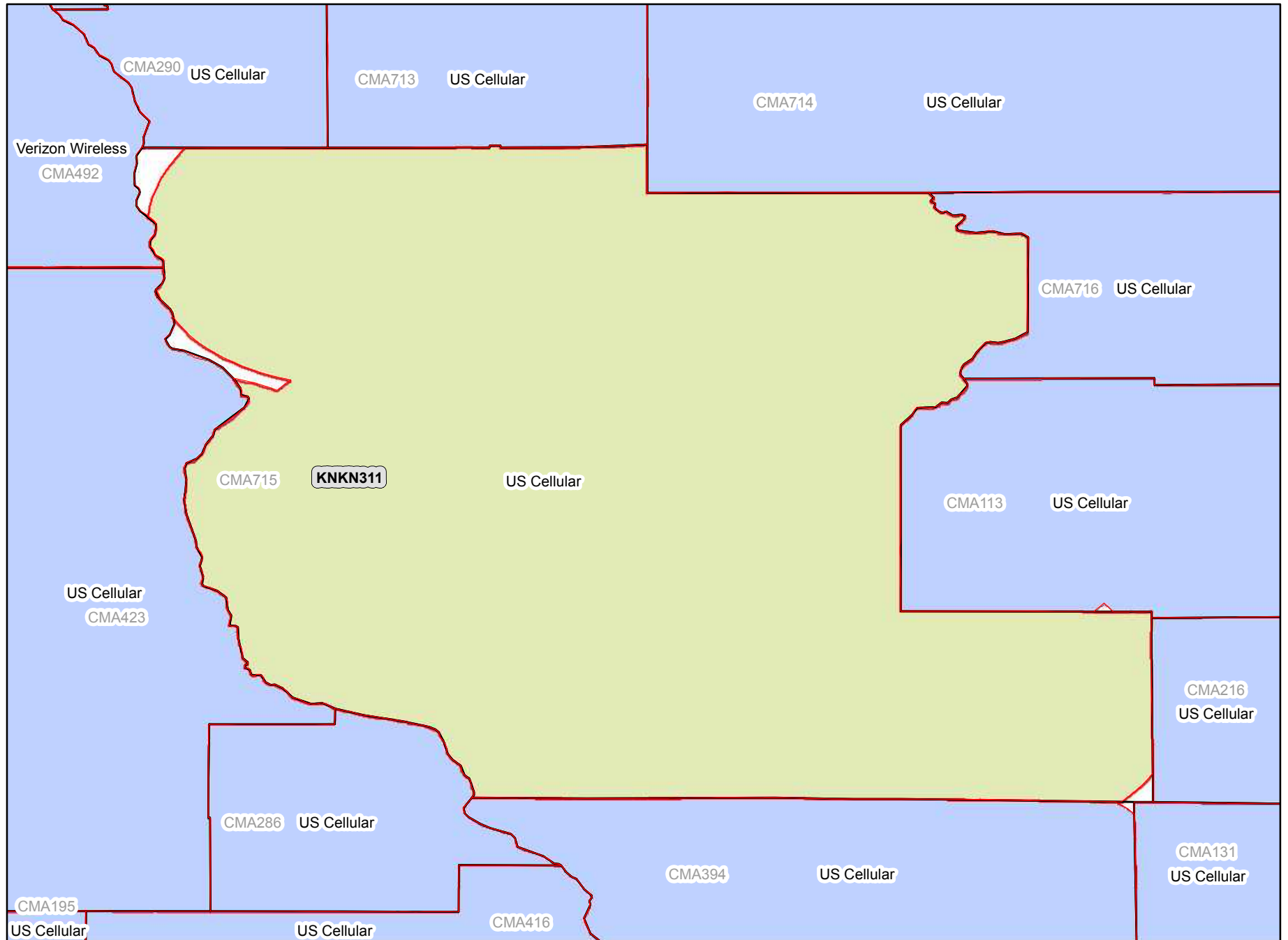
Legend

-  CMA Market Boundary
-  A Block CGSA
-  Adjacent A Block CGSA


Analysis as of 01/11/2012

CMA715A

Wisconsin 8 - Vernon



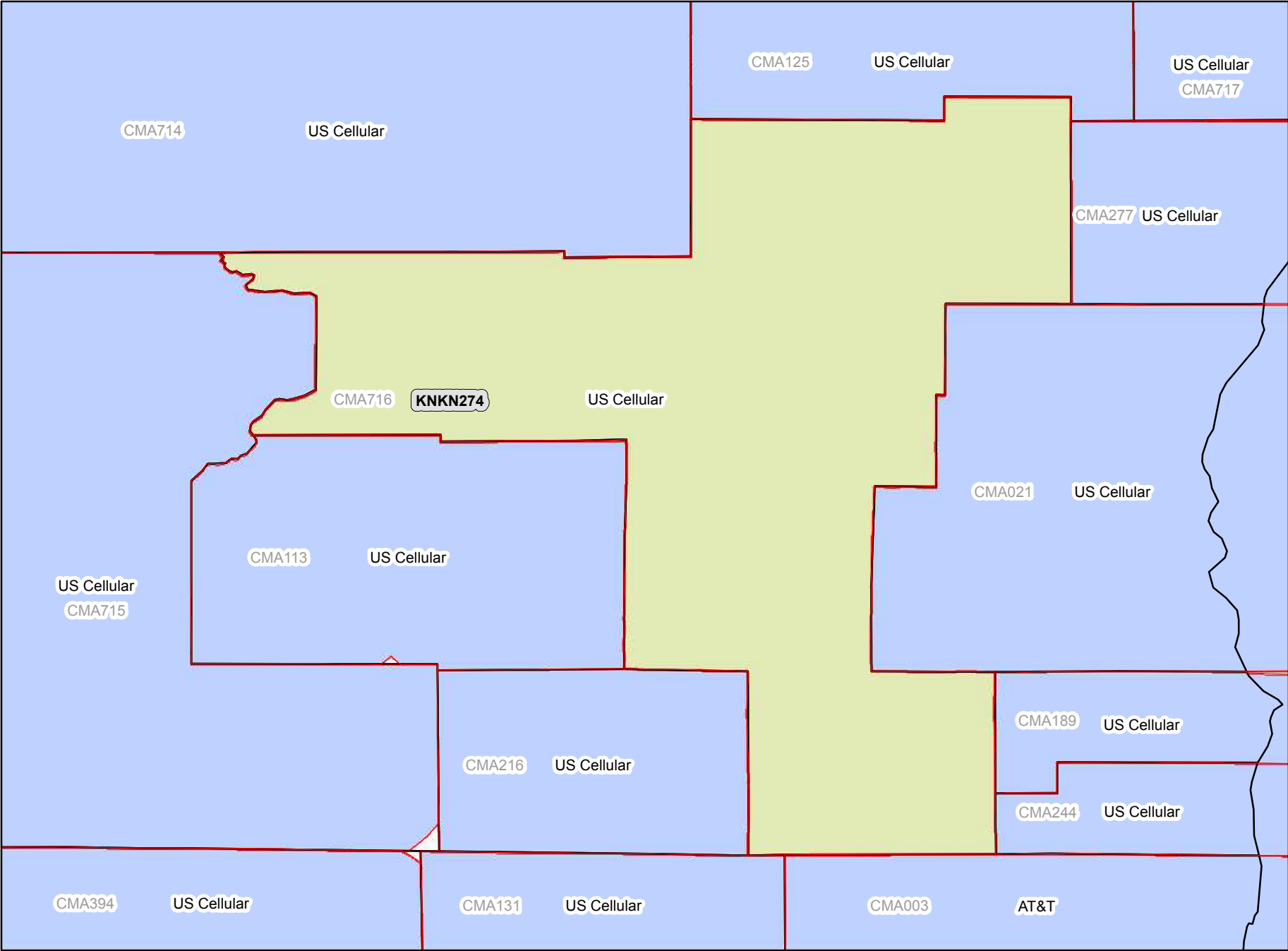
Legend

-  CMA Market Boundary
-  A Block CGSA
-  Adjacent A Block CGSA




Analysis as of 01/11/2012

CMA716A

Wisconsin 9 - Columbia



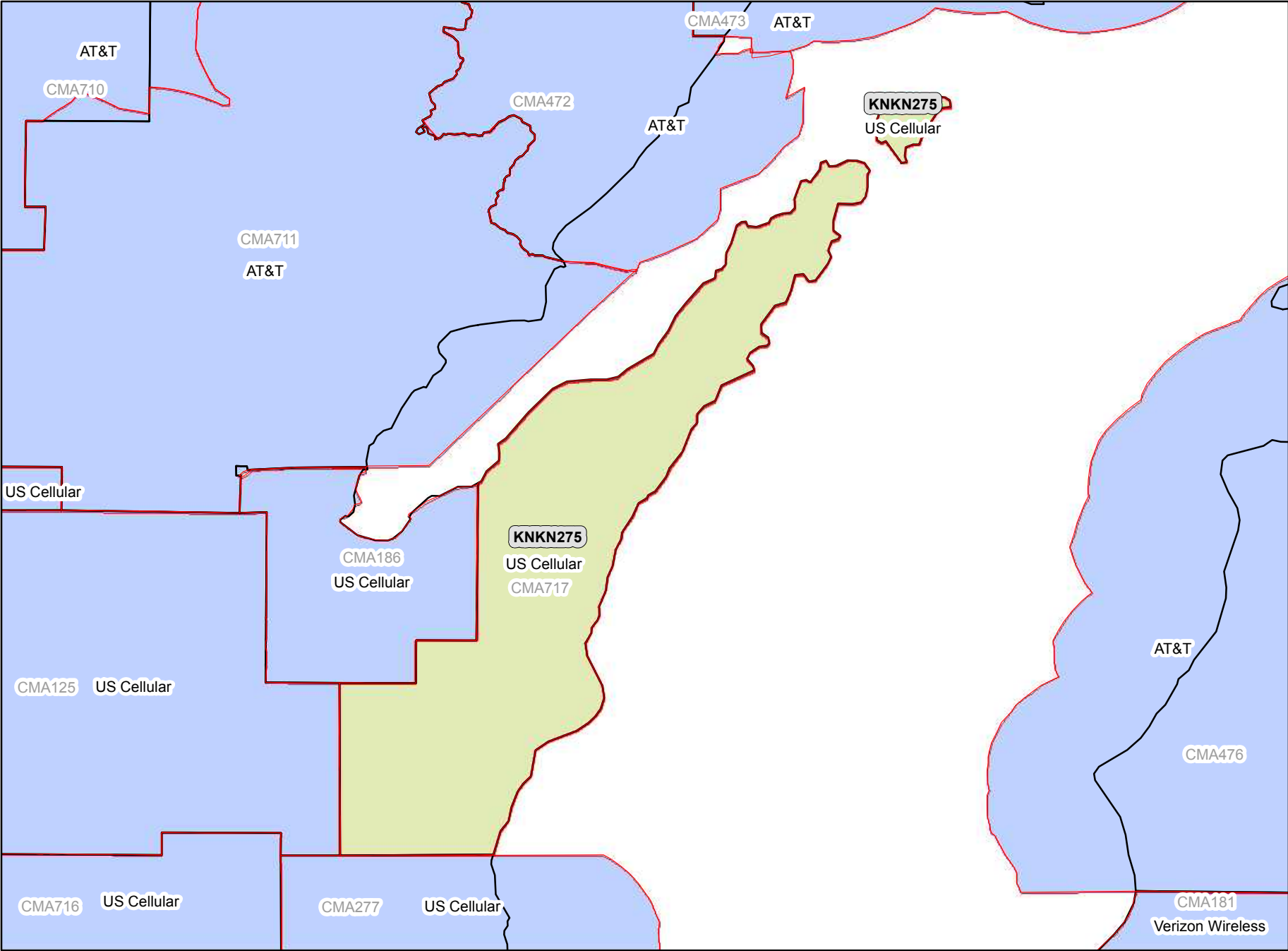
Legend

-  CMA Market Boundary
-  A Block CGSA
-  Adjacent A Block CGSA

Analysis as of 01/11/2012

CMA717A

Wisconsin 10 - Door

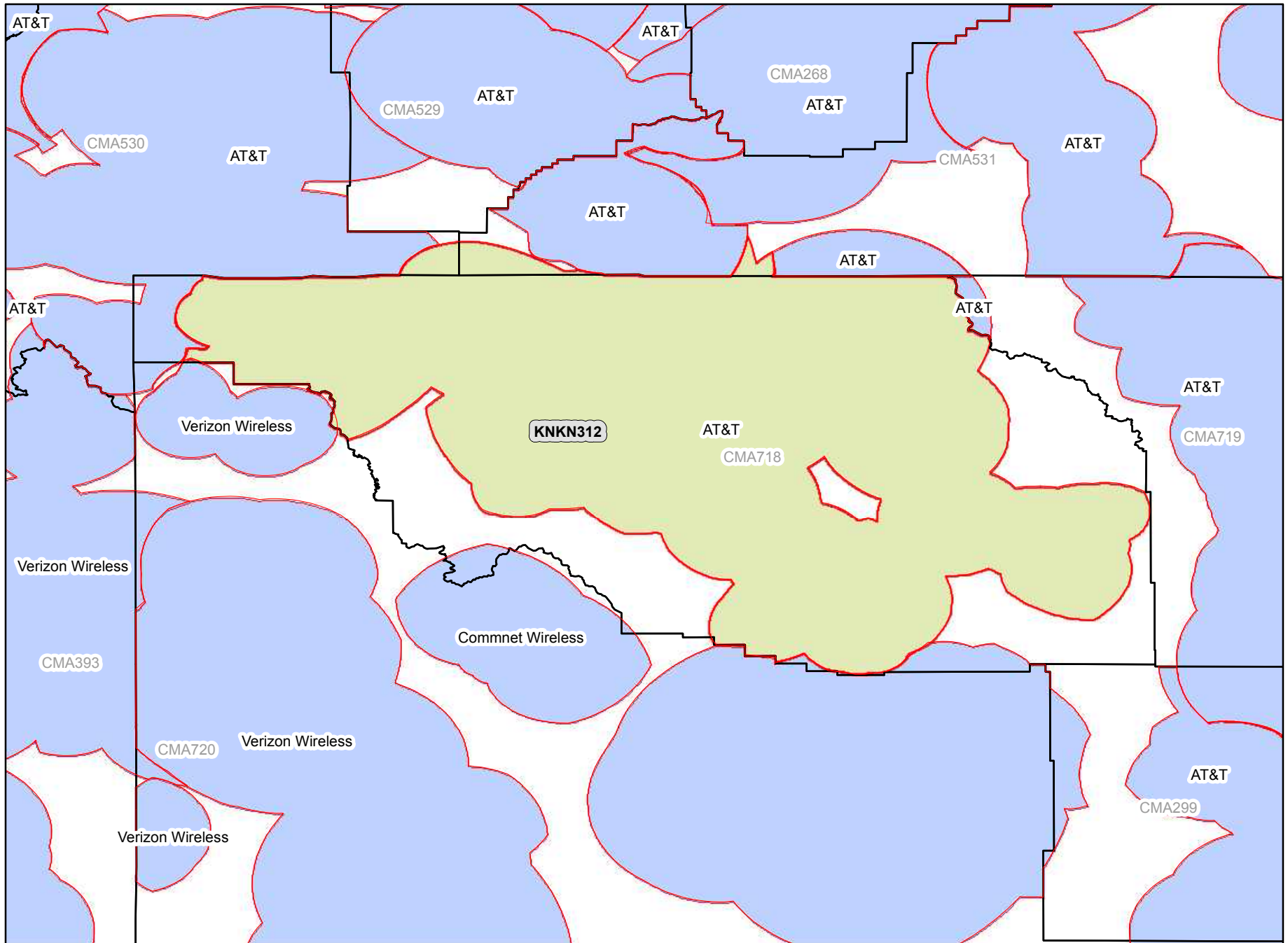


Legend




- CMA Market Boundary
- A Block CGSA
- Adjacent A Block CGSA

CMA718A

Wyoming 1 - Park



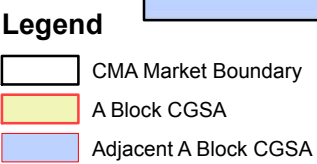
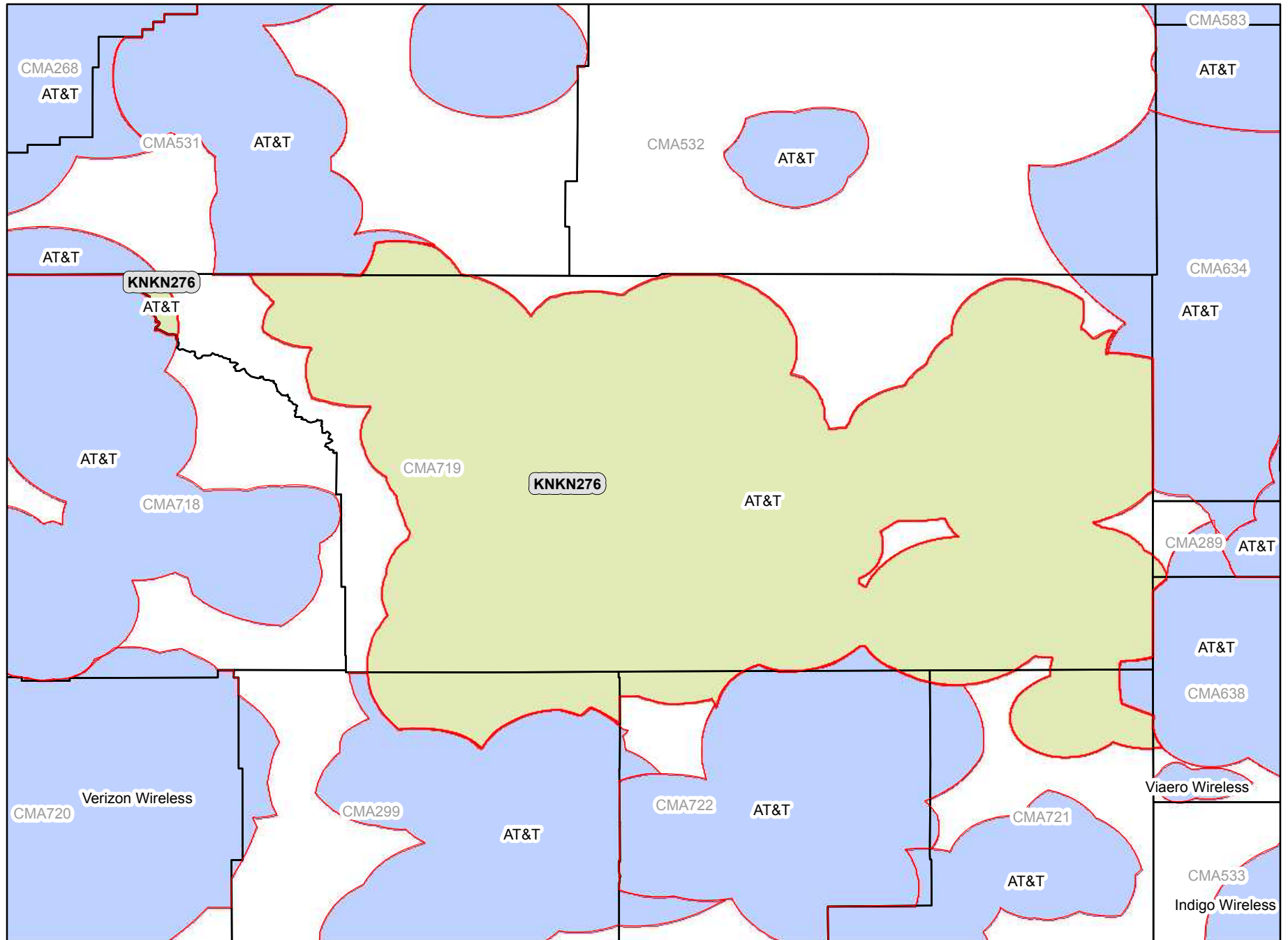
Legend

-  CMA Market Boundary
-  A Block CGSA
-  Adjacent A Block CGSA

Analysis as of 01/11/2012

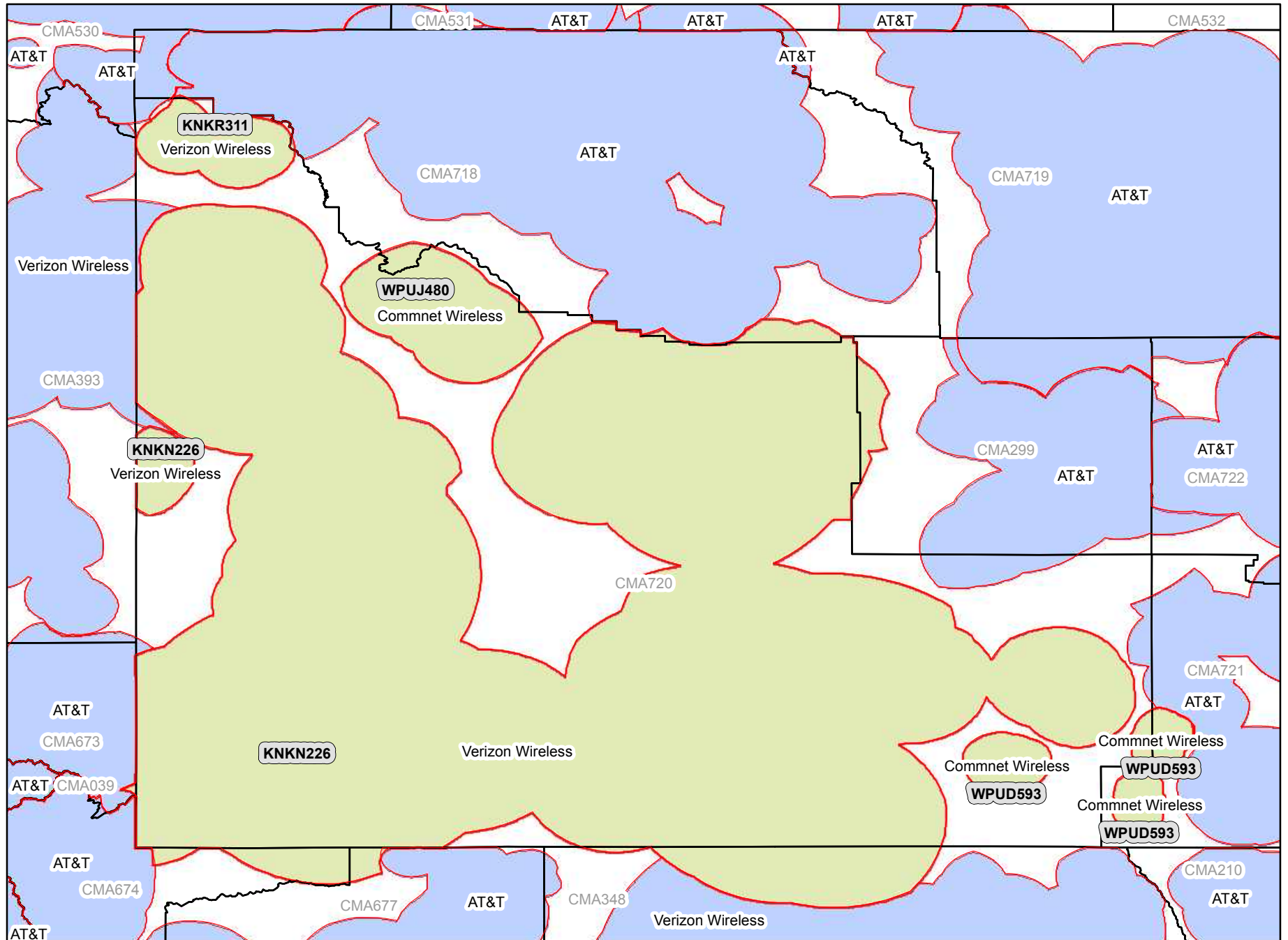
CMA719A

Wyoming 2 - Sheridan



CMA720A

Wyoming 3 - Lincoln



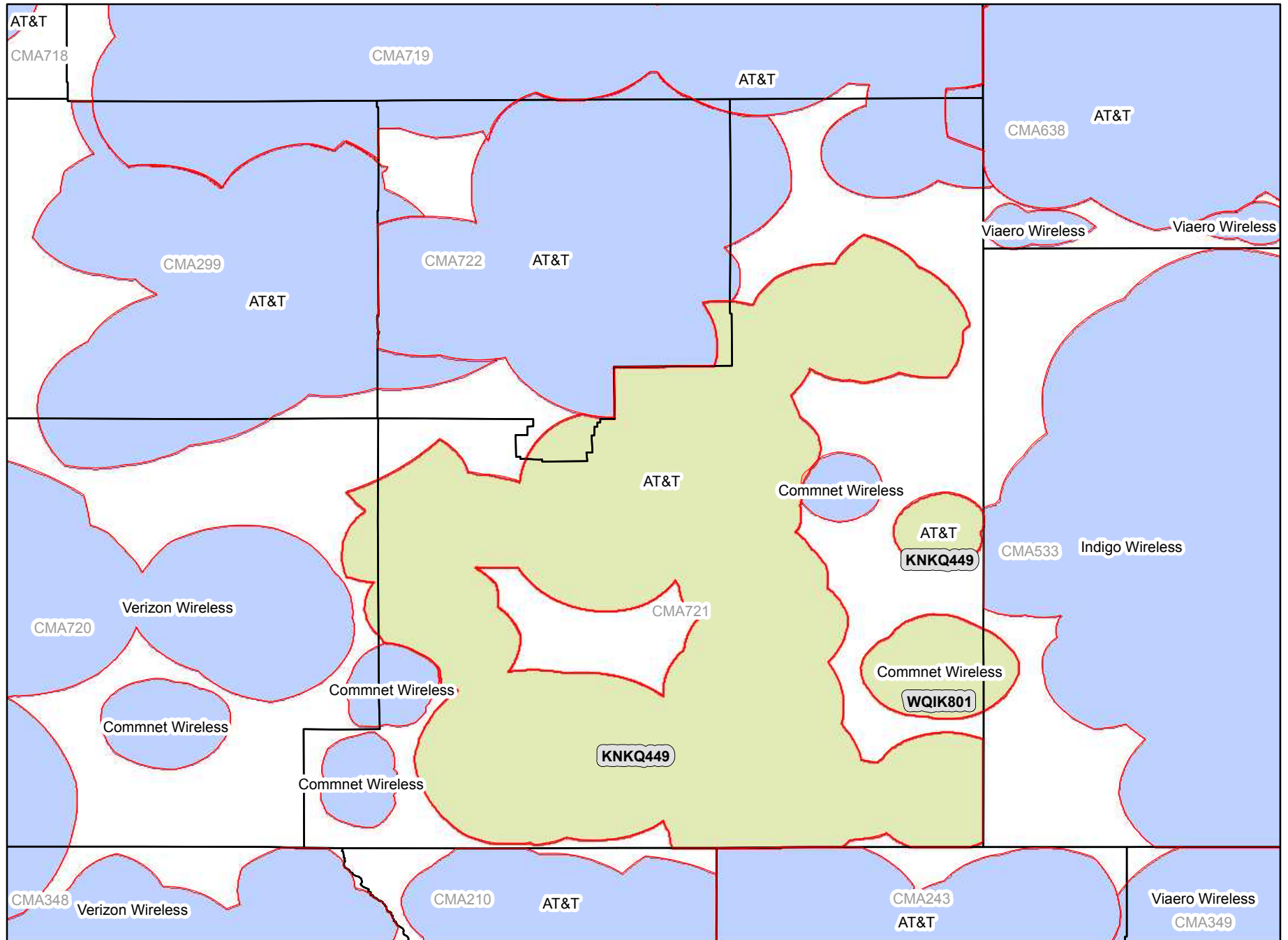
Legend

- CMA Market Boundary
- A Block CGSA
- Adjacent A Block CGSA

Analysis as of 01/11/2012

CMA721A

Wyoming 4 - Niobrara

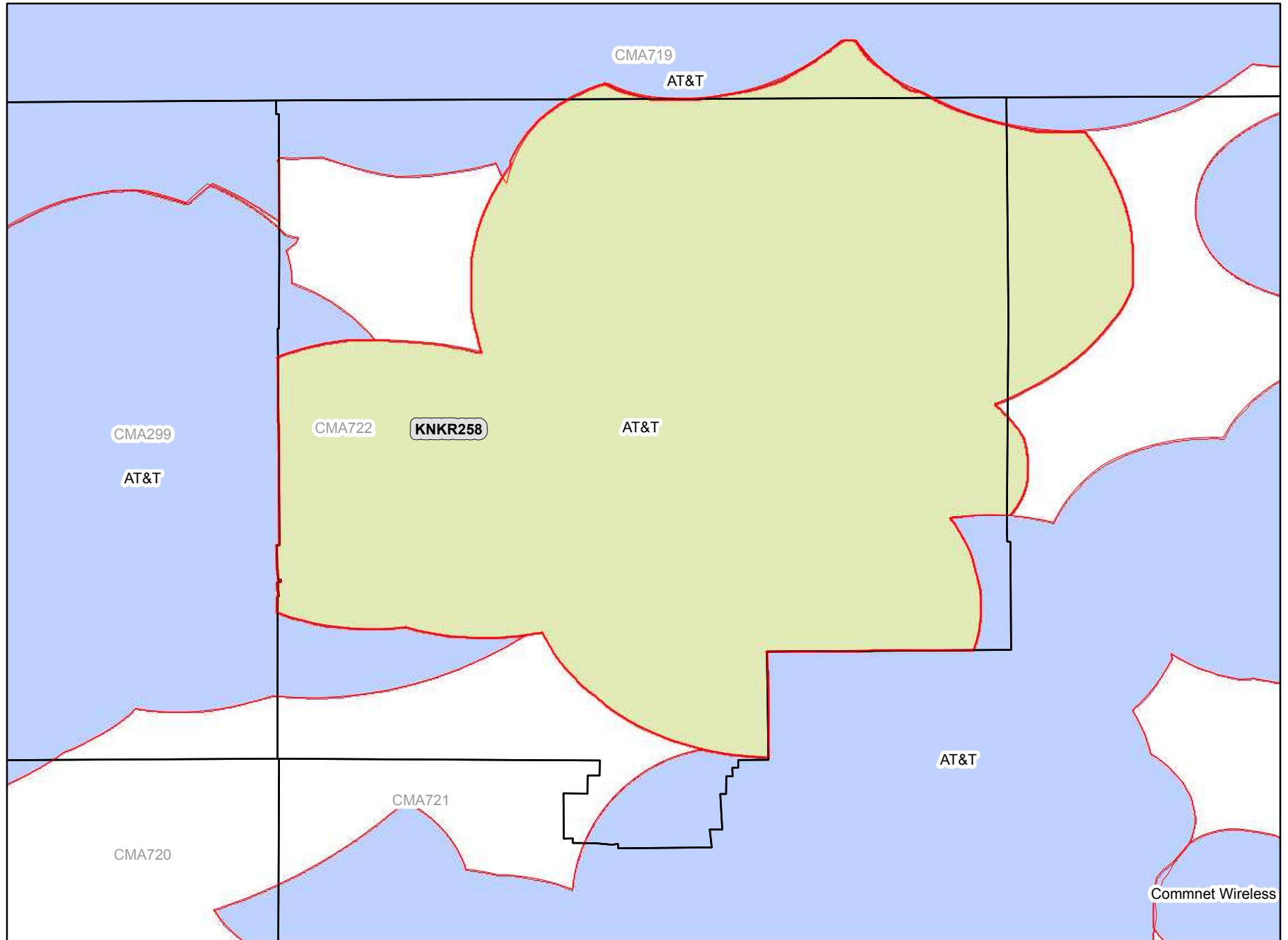


Legend

- CMA Market Boundary
- A Block CGSA
- Adjacent A Block CGSA

Analysis as of 01/11/2012

CMA722A Wyoming 5 - Converse

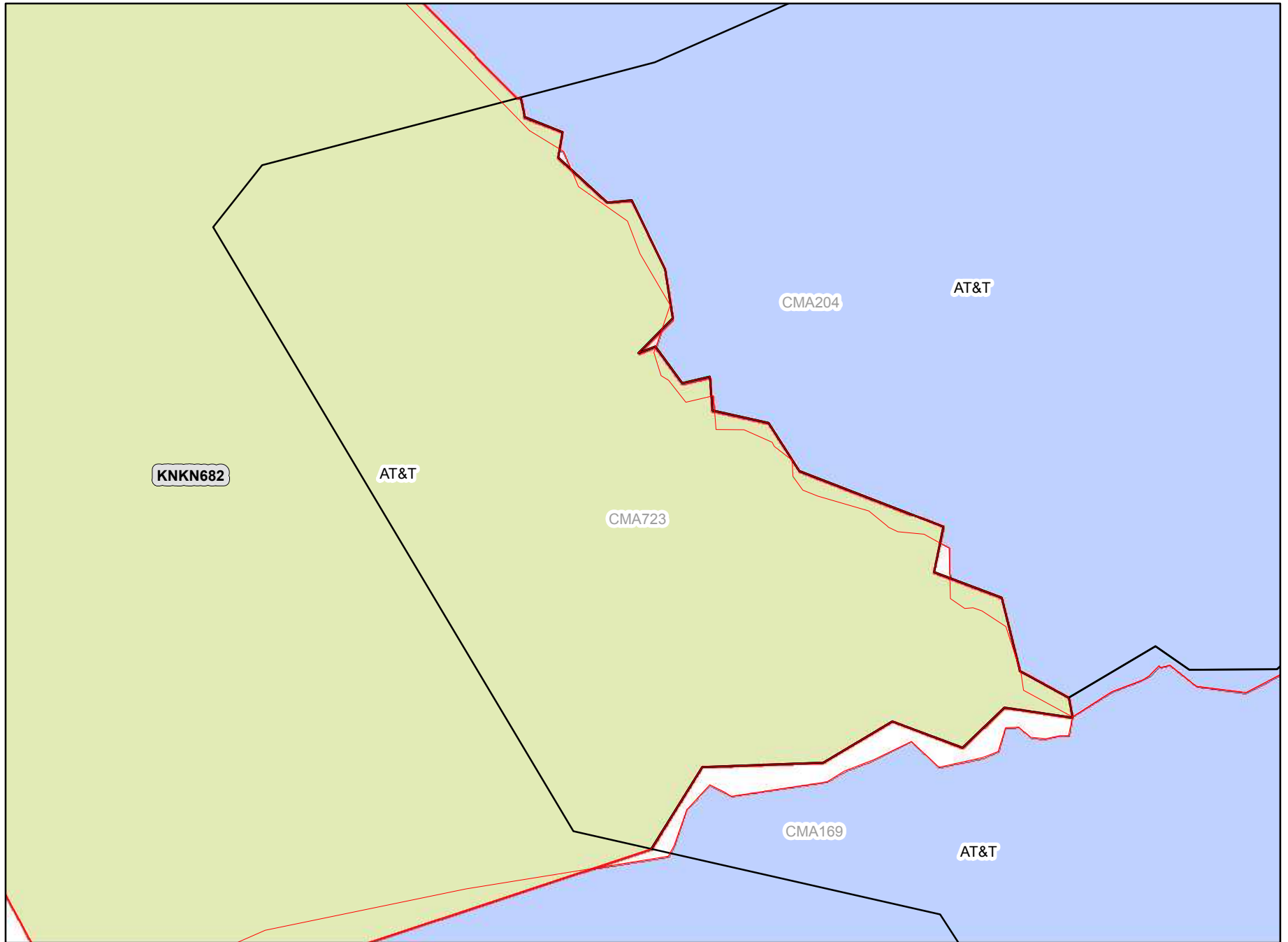


Legend

-  CMA Market Boundary
-  A Block CGSA
-  Adjacent A Block CGSA

Analysis as of 01/11/2012

CMA723A Puerto Rico 1 - Rincon



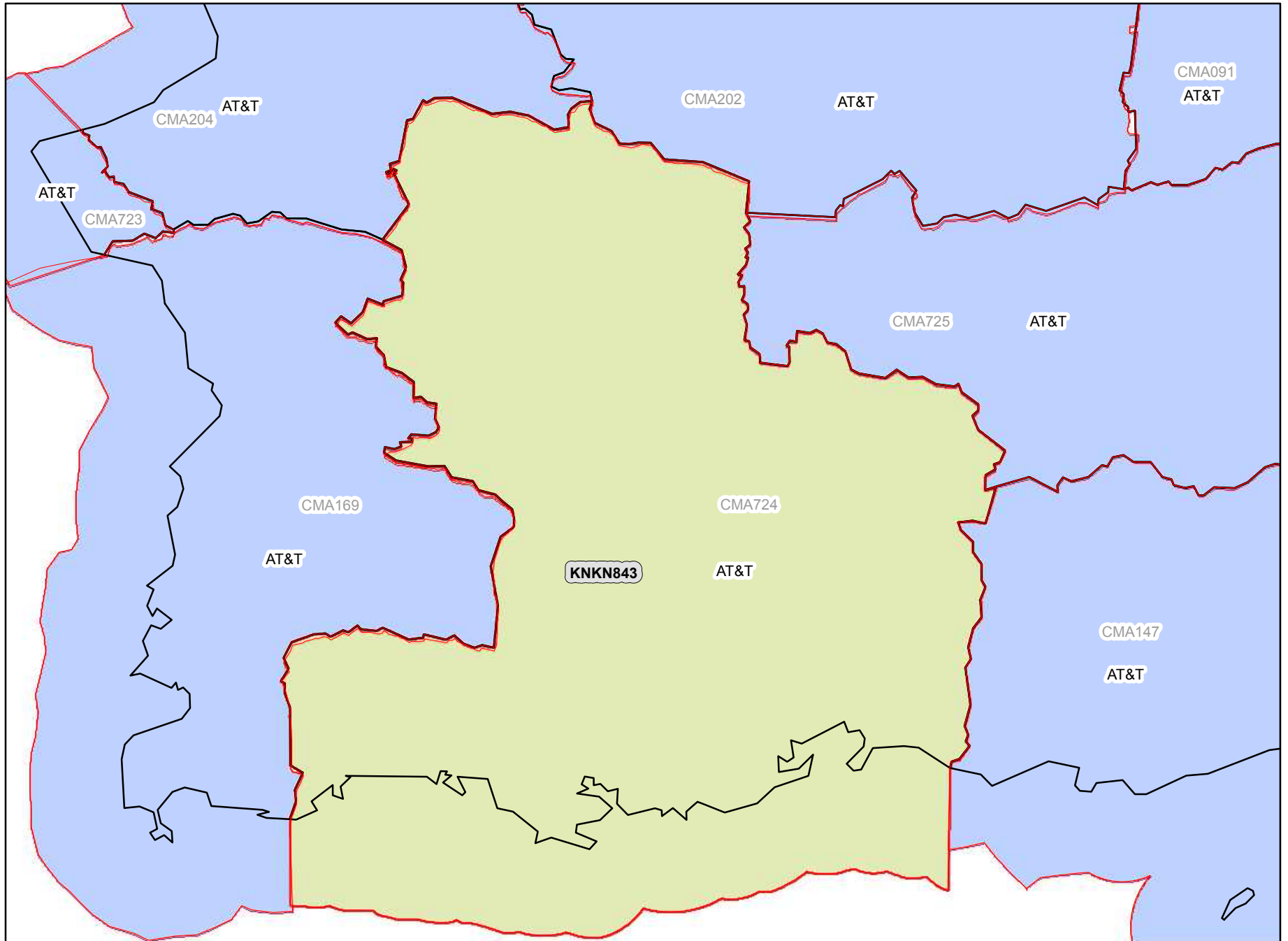
Legend

-  CMA Market Boundary
-  A Block CGSA
-  Adjacent A Block CGSA




Analysis as of 01/11/2012

CMA724A

Puerto Rico 2 - Adjuntas

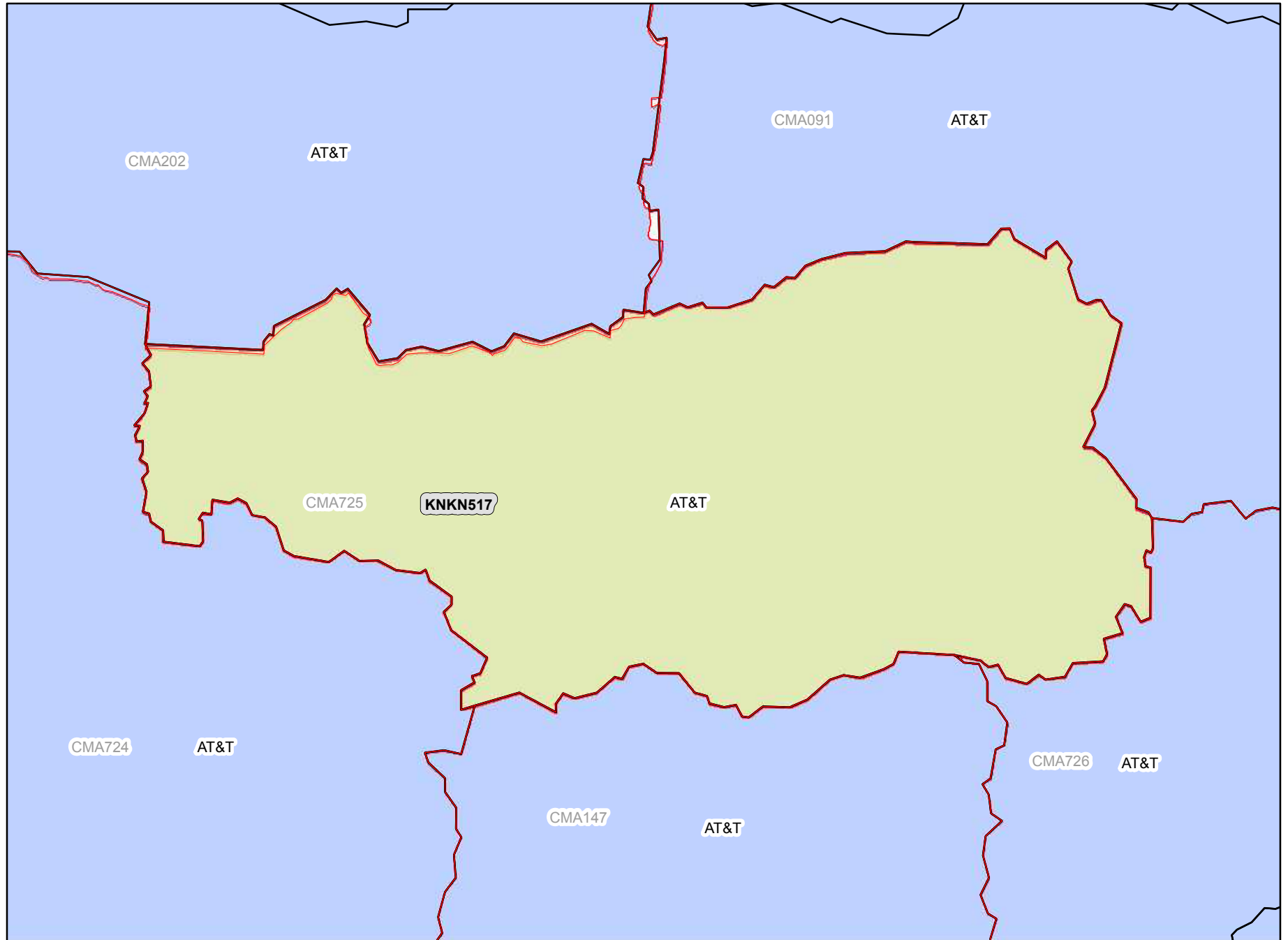


Legend

-  CMA Market Boundary
-  A Block CGSA
-  Adjacent A Block CGSA

Analysis as of 01/11/2012

CMA725A Puerto Rico 3 - Ciales

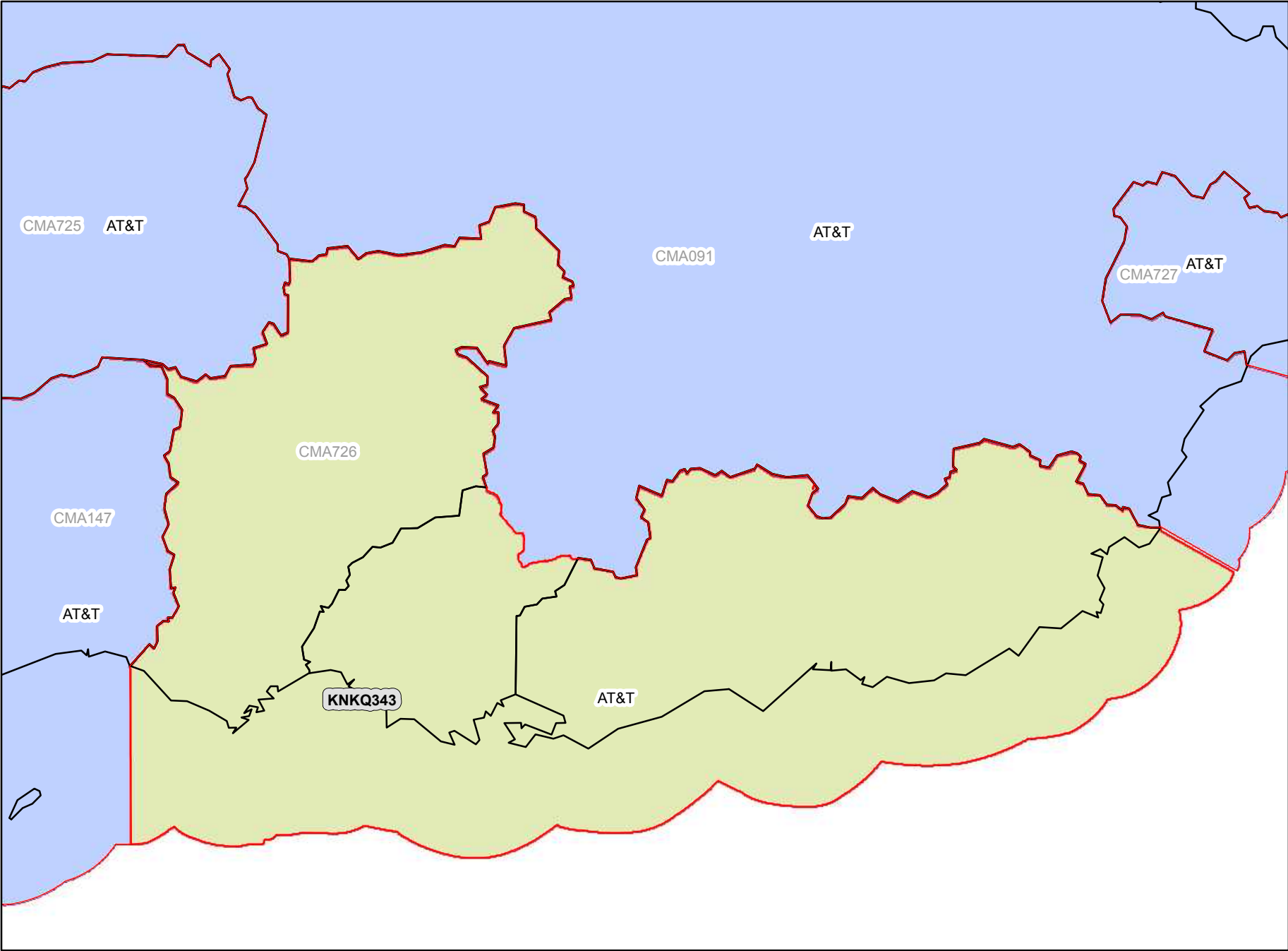


Legend




-  CMA Market Boundary
-  A Block CGSA
-  Adjacent A Block CGSA

Analysis as of 01/11/2012

CMA726A Puerto Rico 4 - Aibonito



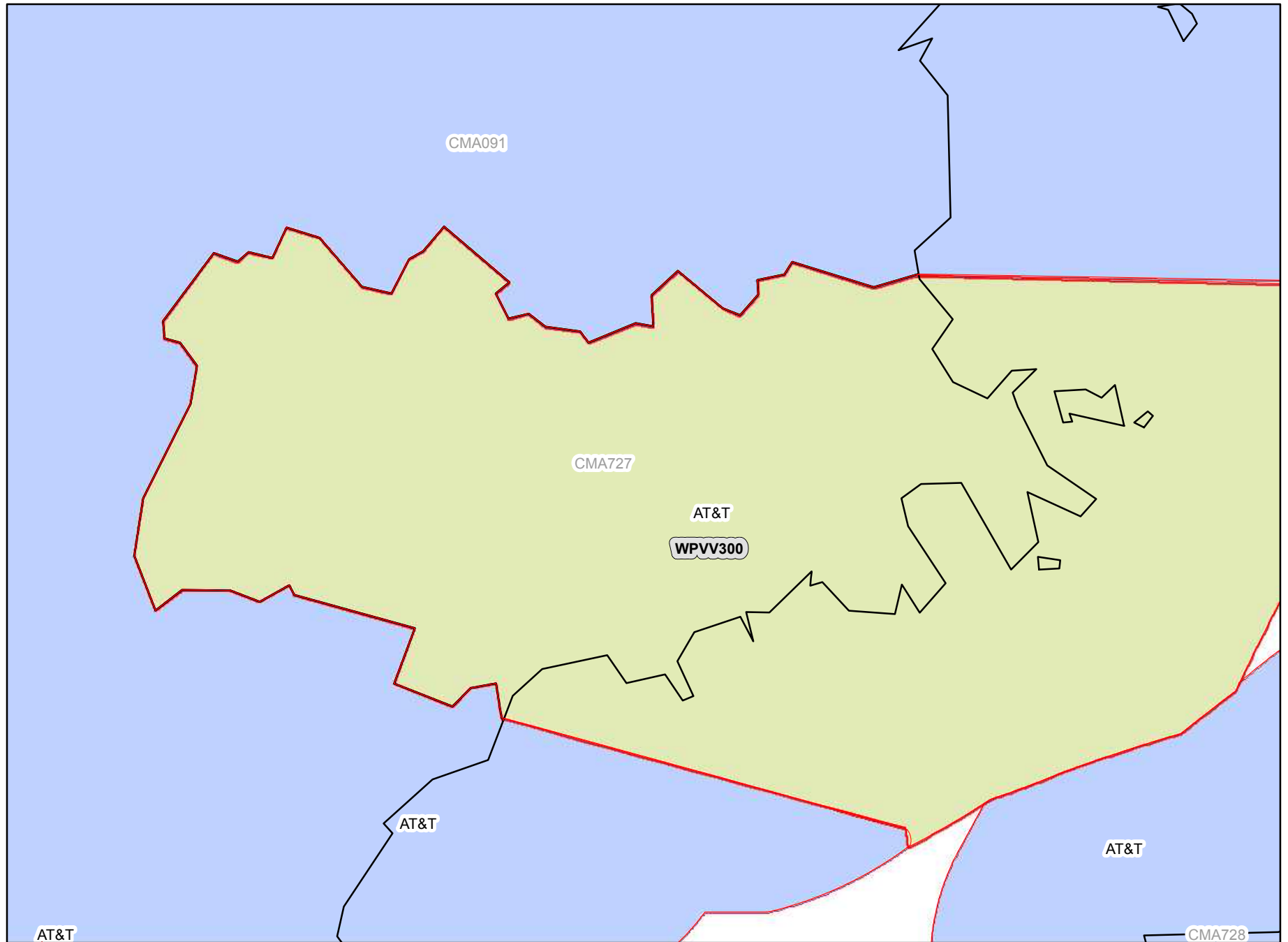
Legend

-  CMA Market Boundary
-  A Block CGSA
-  Adjacent A Block CGSA

Analysis as of 01/11/2012

CMA727A

Puerto Rico 5 - Ceiba

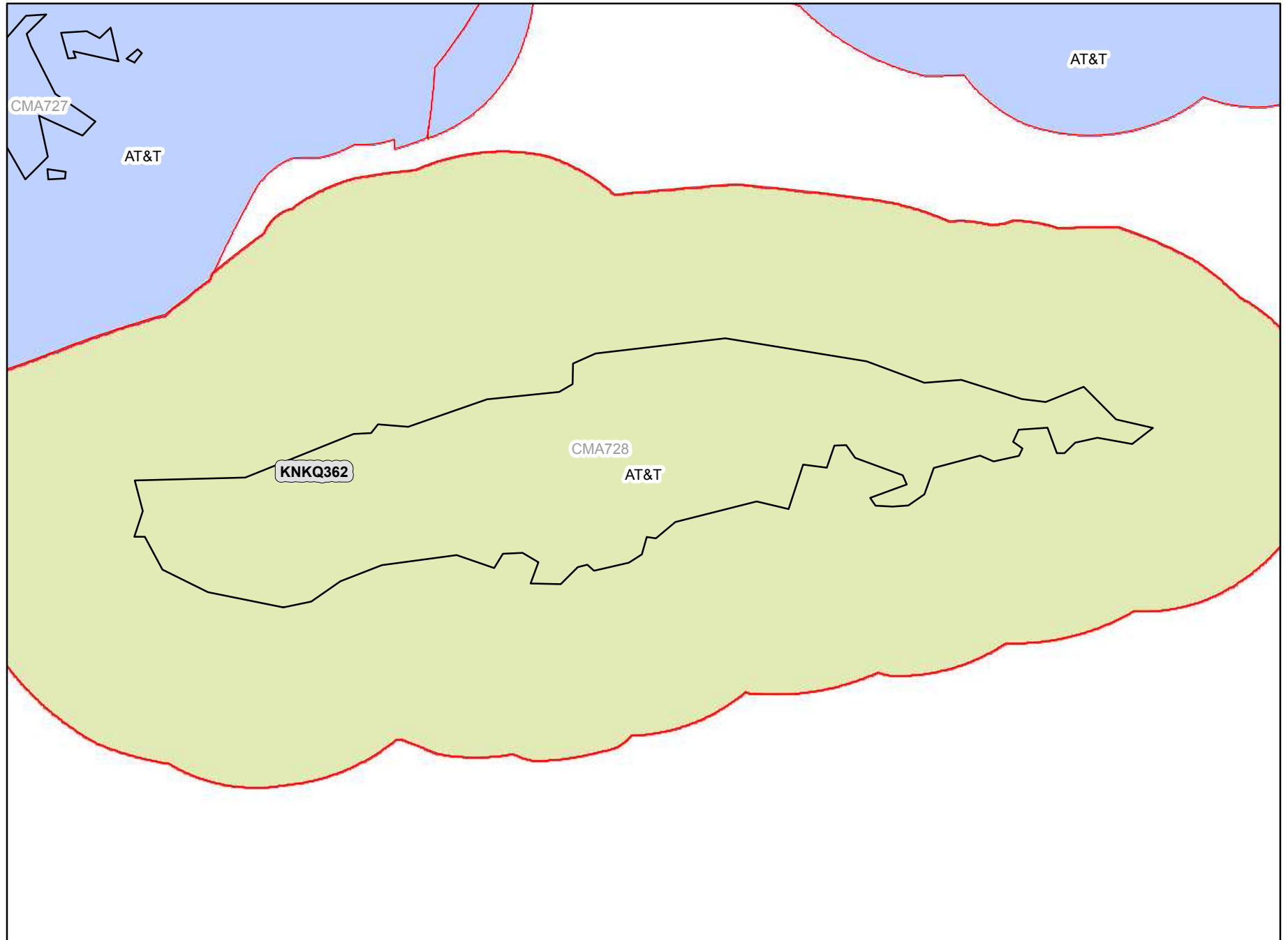


Legend

-  CMA Market Boundary
-  A Block CGSA
-  Adjacent A Block CGSA

Analysis as of 01/11/2012

CMA728A Puerto Rico 6 - Vieques

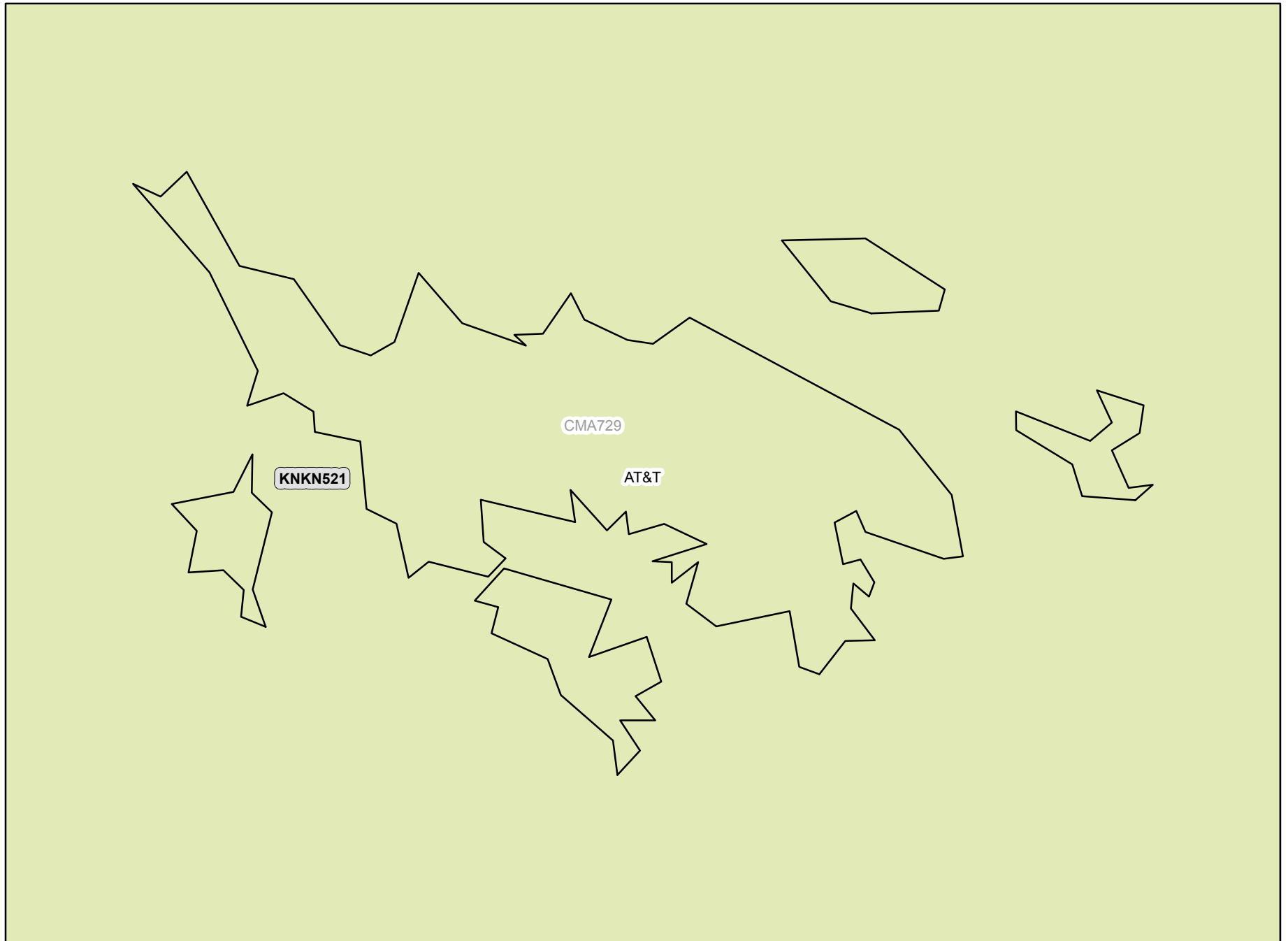


Legend

-  CMA Market Boundary
-  A Block CGSA
-  Adjacent A Block CGSA

Analysis as of 01/11/2012

CMA729A Puerto Rico 7 - Culebra



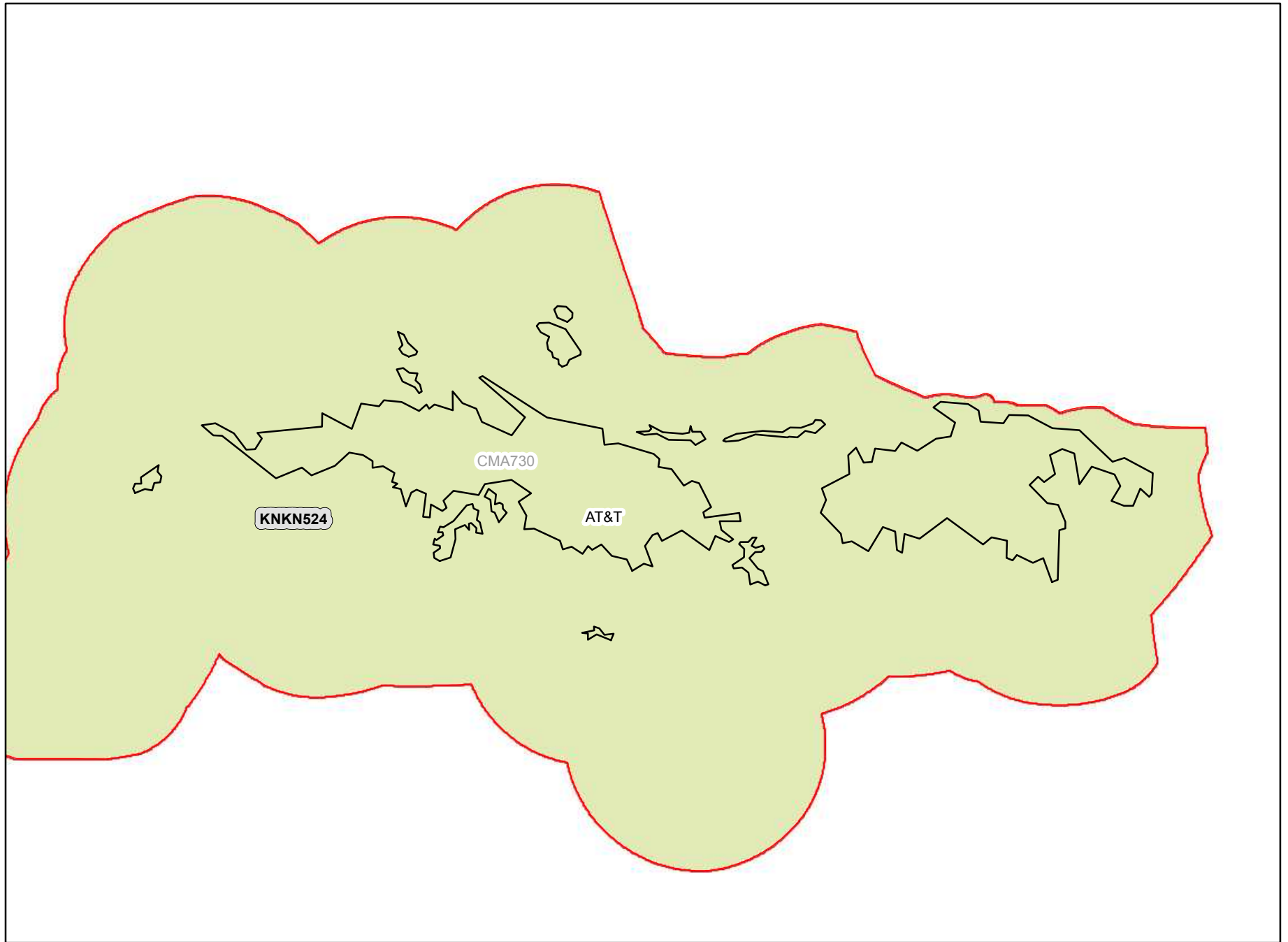
Legend

-  CMA Market Boundary
-  A Block CGSA
-  Adjacent A Block CGSA

Analysis as of 01/11/2012

CMA730A

Virgin Islands 1 - St.Thomas Island

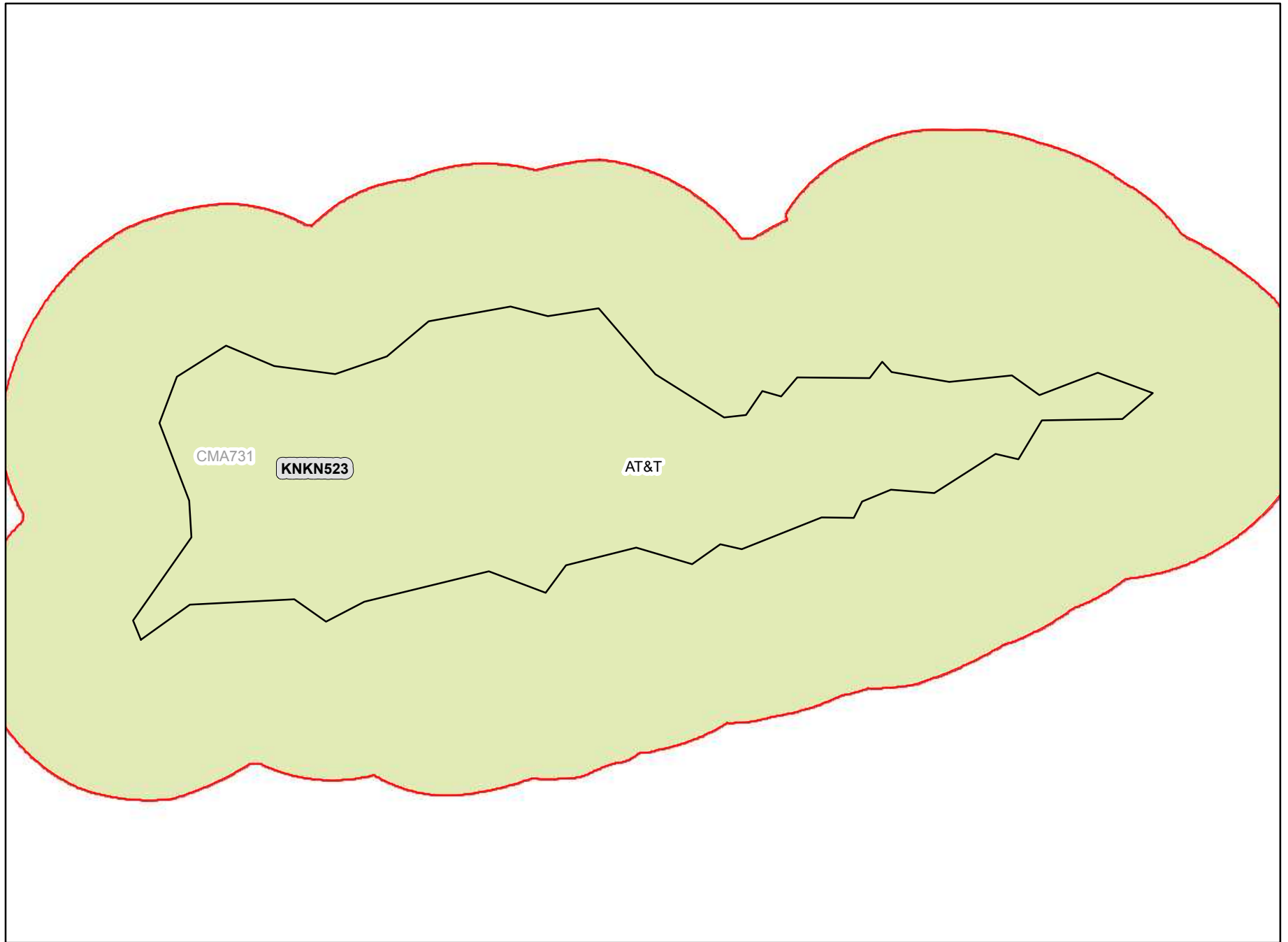


Legend




-  CMA Market Boundary
-  A Block CGSA
-  Adjacent A Block CGSA

Analysis as of 01/11/2012

CMA731A Virgin Islands 2 - St. Croix Island



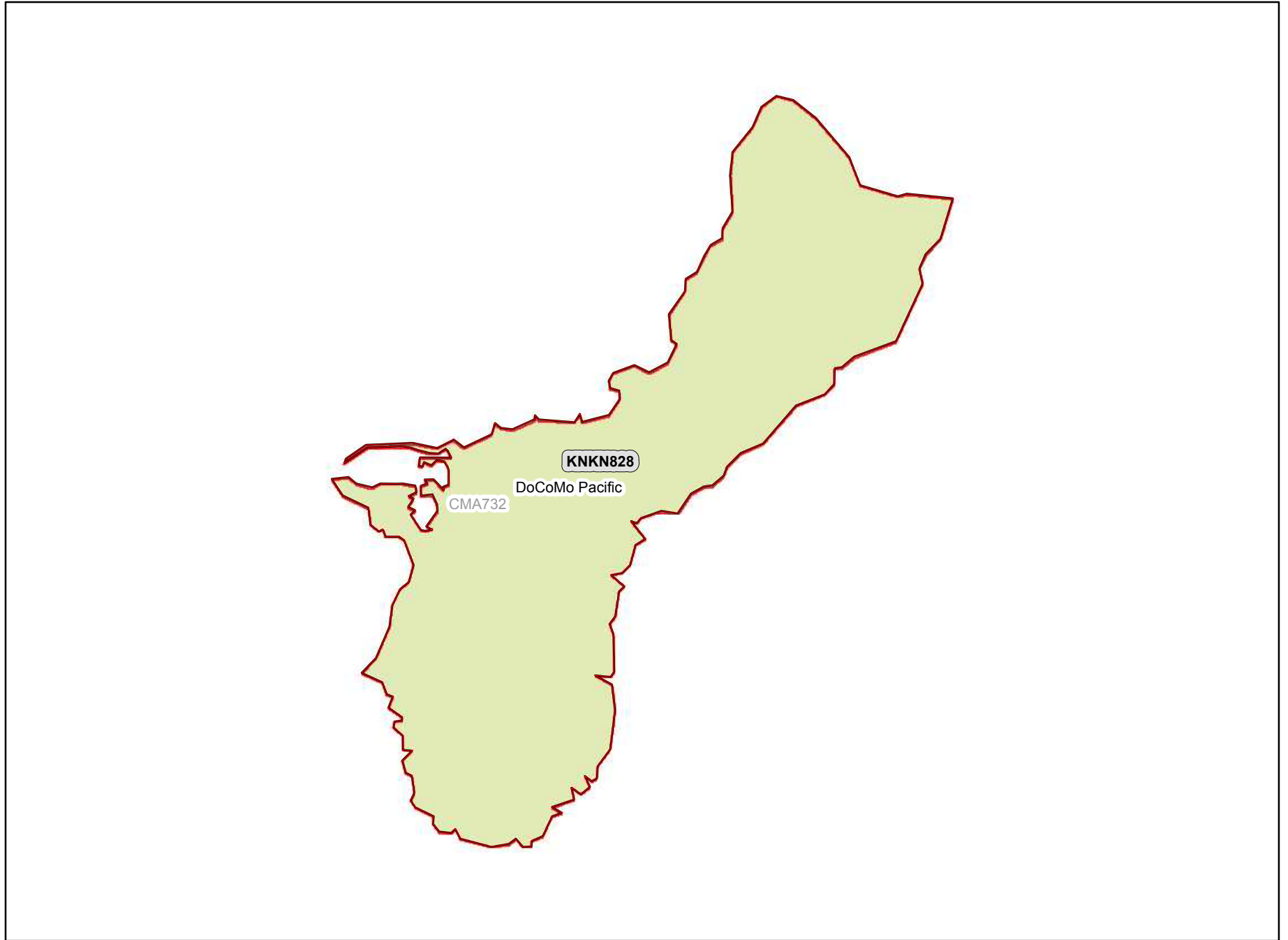
Legend

-  CMA Market Boundary
-  A Block CGSA
-  Adjacent A Block CGSA

Analysis as of 01/11/2012

CMA732A

Guam




Legend

-  CMA Market Boundary
-  A Block CGSA
-  Adjacent A Block CGSA

Analysis as of 01/11/2012

CMA733A American Samoa




Legend




-  CMA Market Boundary
-  A Block CGSA
-  Adjacent A Block CGSA

Analysis as of 01/11/2012

CMA734A Northern Mariana Islands



Legend

-  CMA Market Boundary
-  A Block CGSA
-  Adjacent A Block CGSA