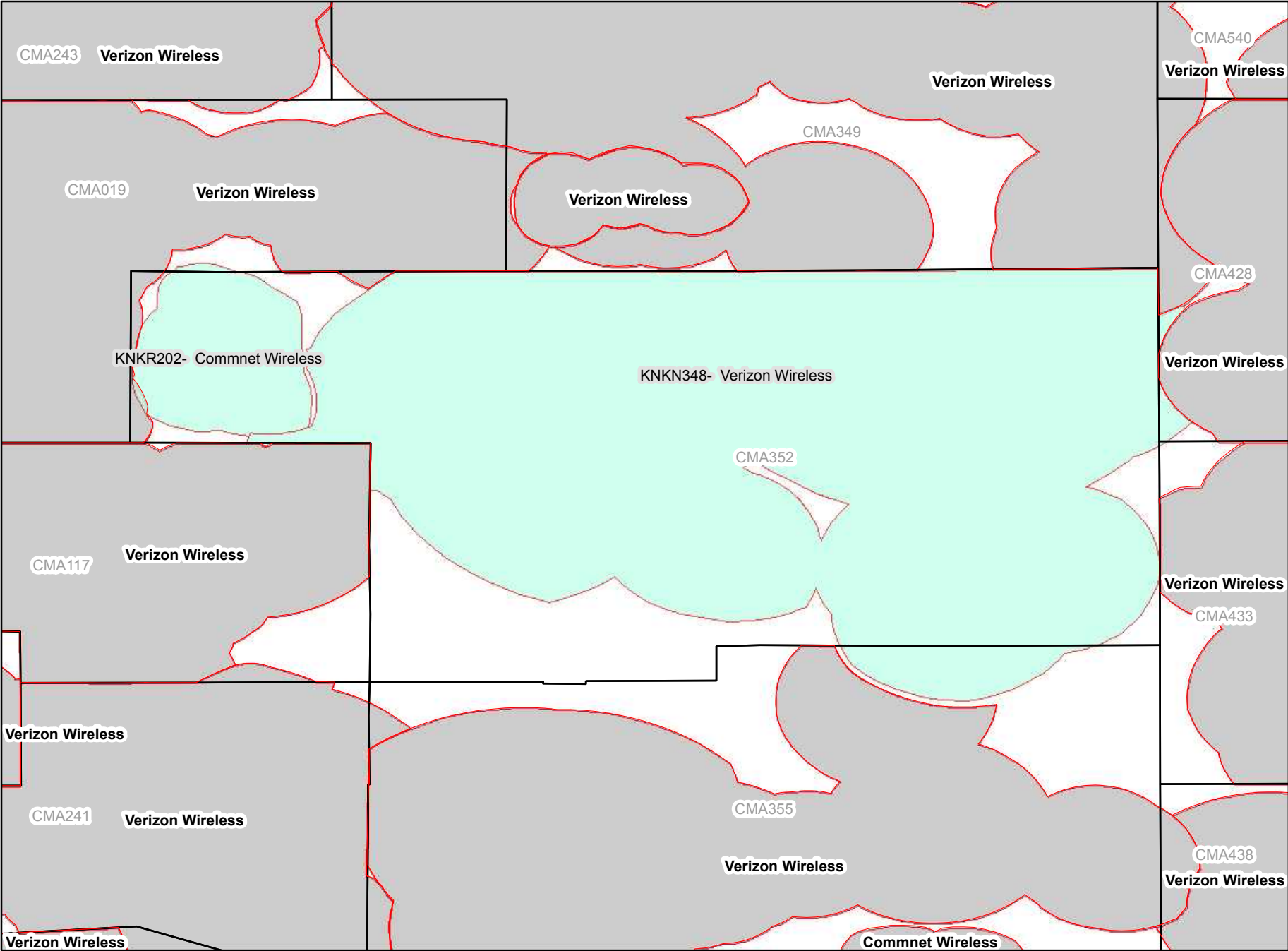





CMA352B

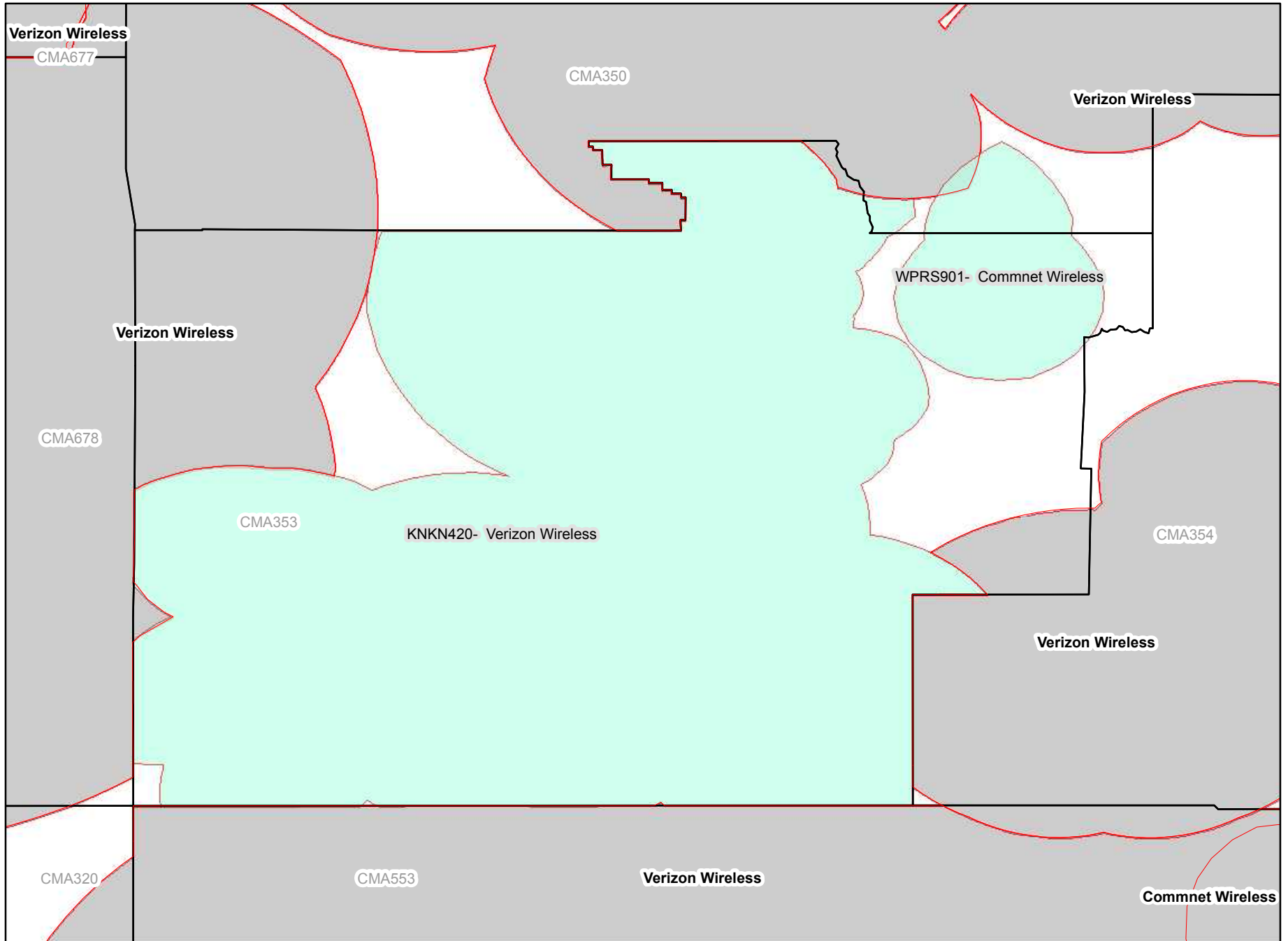
Colorado 5 - Elbert






Legend

-  CMA Market Boundary
-  B Block CGSA
-  Adjacent B Block CGSA

CMA353B Colorado 6 - San Miguel



Legend

-  CMA Market Boundary
-  B Block CGSA
-  Adjacent B Block CGSA

Analysis as of 01/11/2012

CMA354B Colorado 7 - Saguache

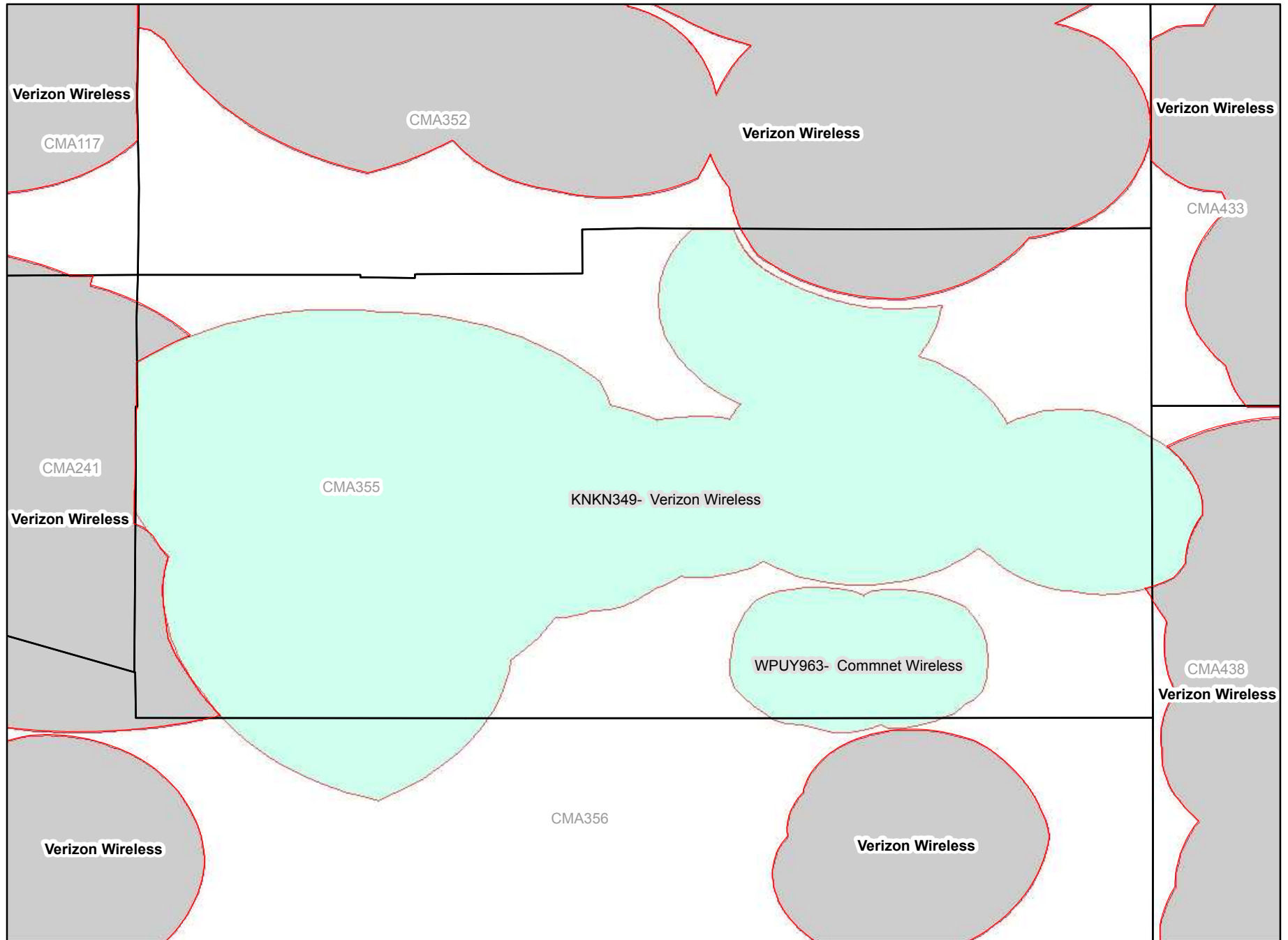


Legend

-  CMA Market Boundary
-  B Block CGSA
-  Adjacent B Block CGSA

Analysis as of 01/11/2012

CMA355B Colorado 8 - Kiowa



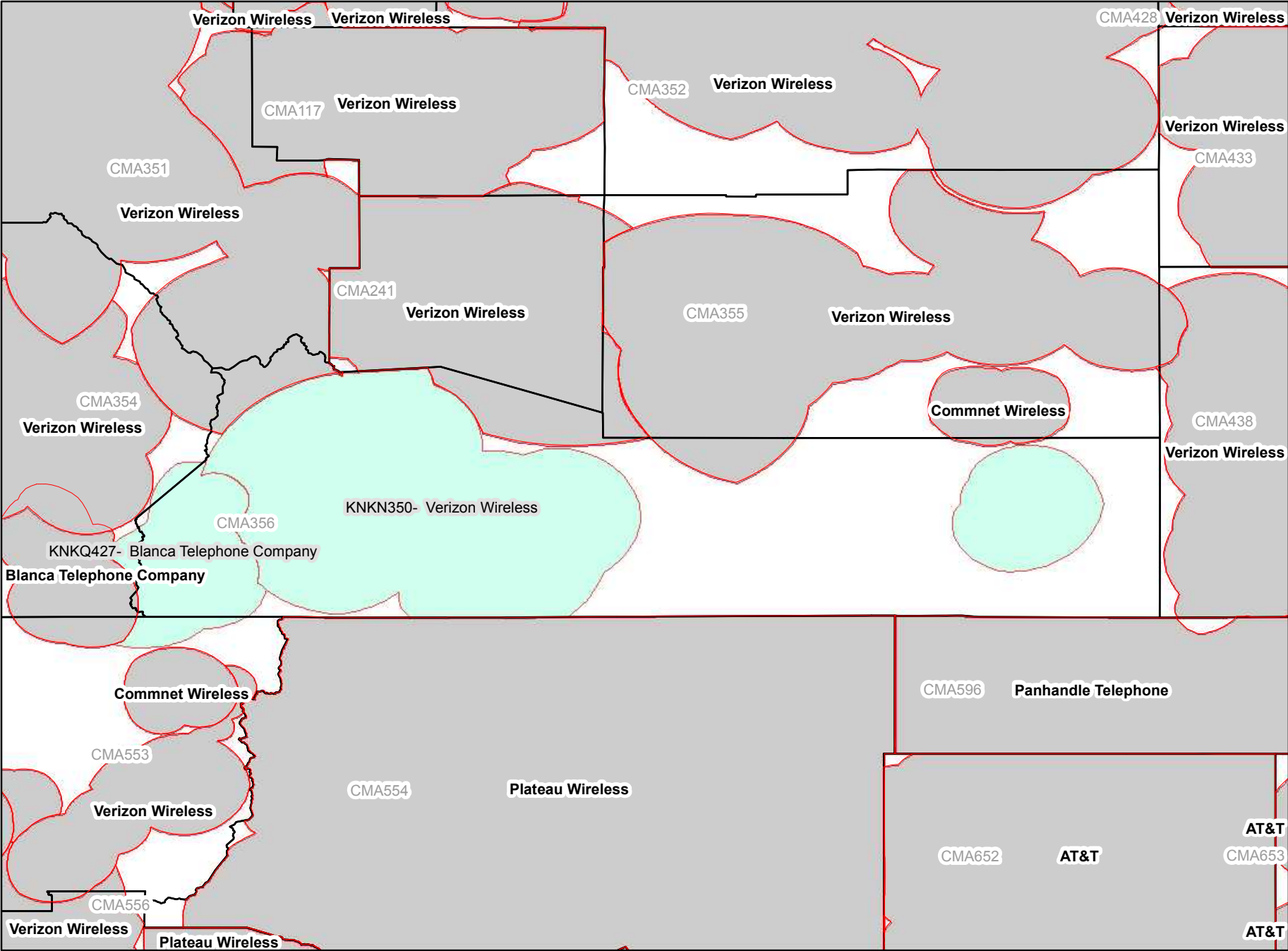
Legend

-  CMA Market Boundary
-  B Block CGSA
-  Adjacent B Block CGSA

Analysis as of 01/11/2012

CMA356B

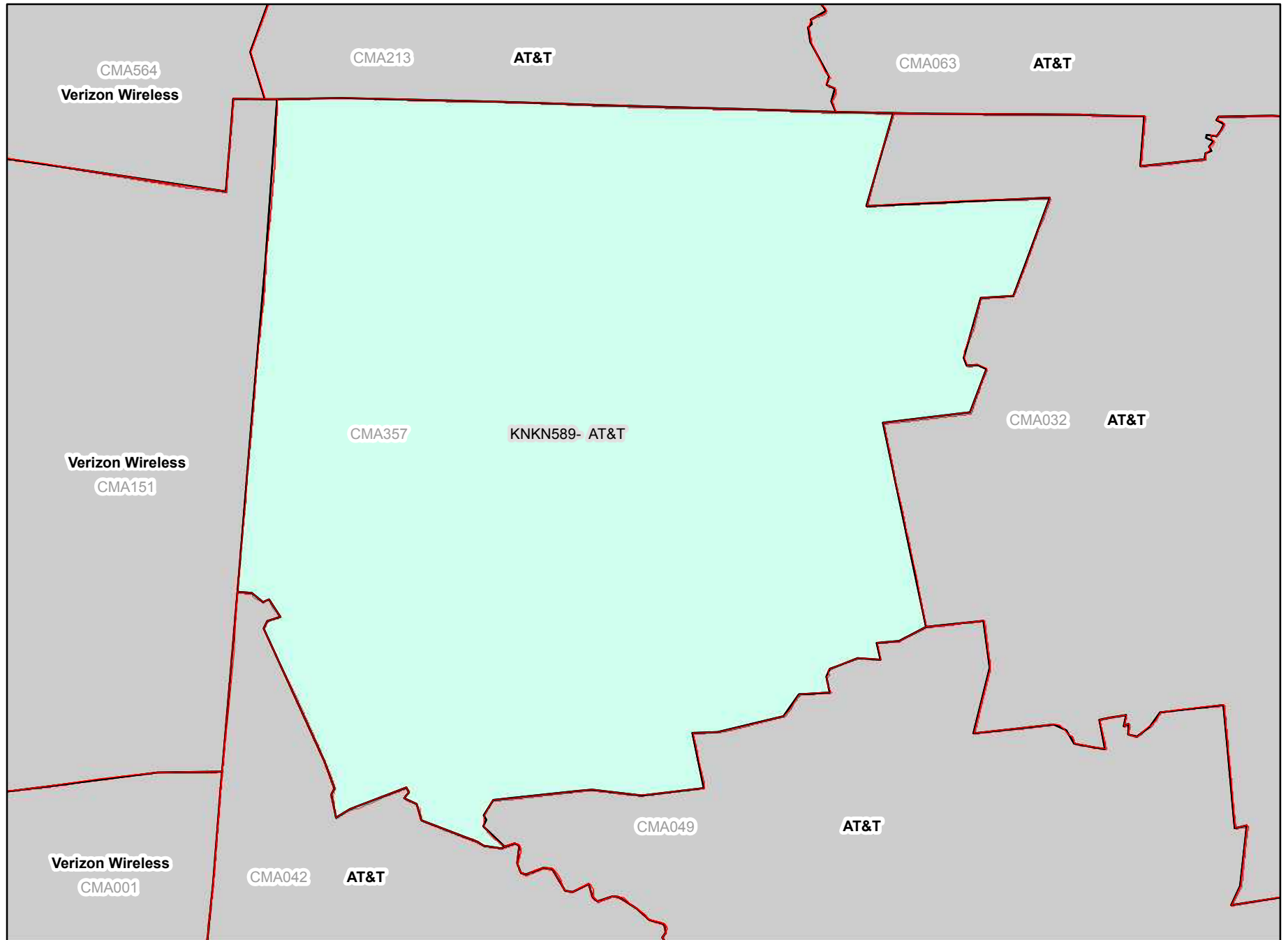
Colorado 9 - Costilla



Legend

- CMA Market Boundary
- B Block CGSA
- Adjacent B Block CGSA

CMA357B Connecticut 1 - Litchfield

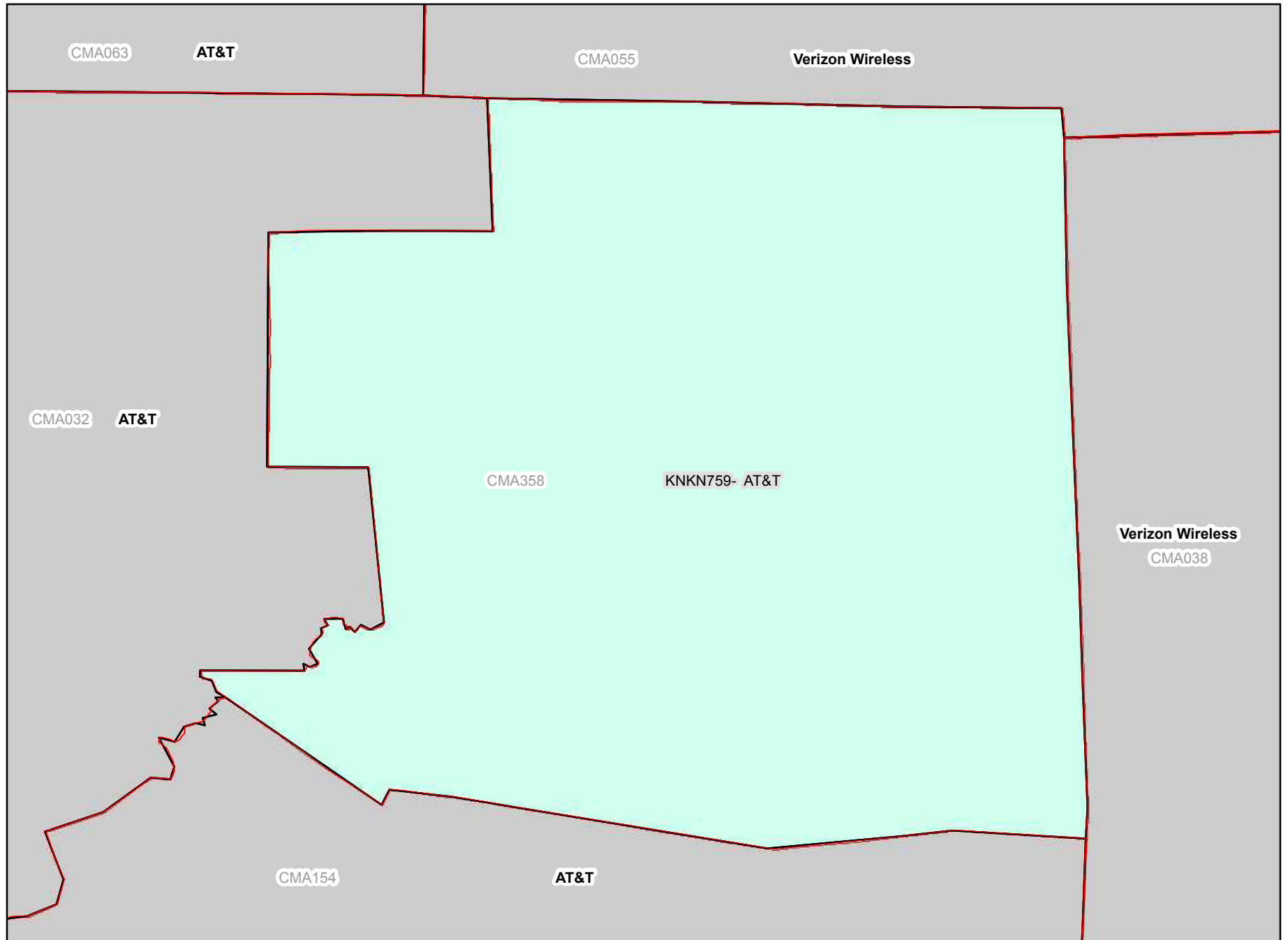


Legend

-  CMA Market Boundary
-  B Block CGSA
-  Adjacent B Block CGSA

Analysis as of 01/11/2012

CMA358B Connecticut 2 - Windham

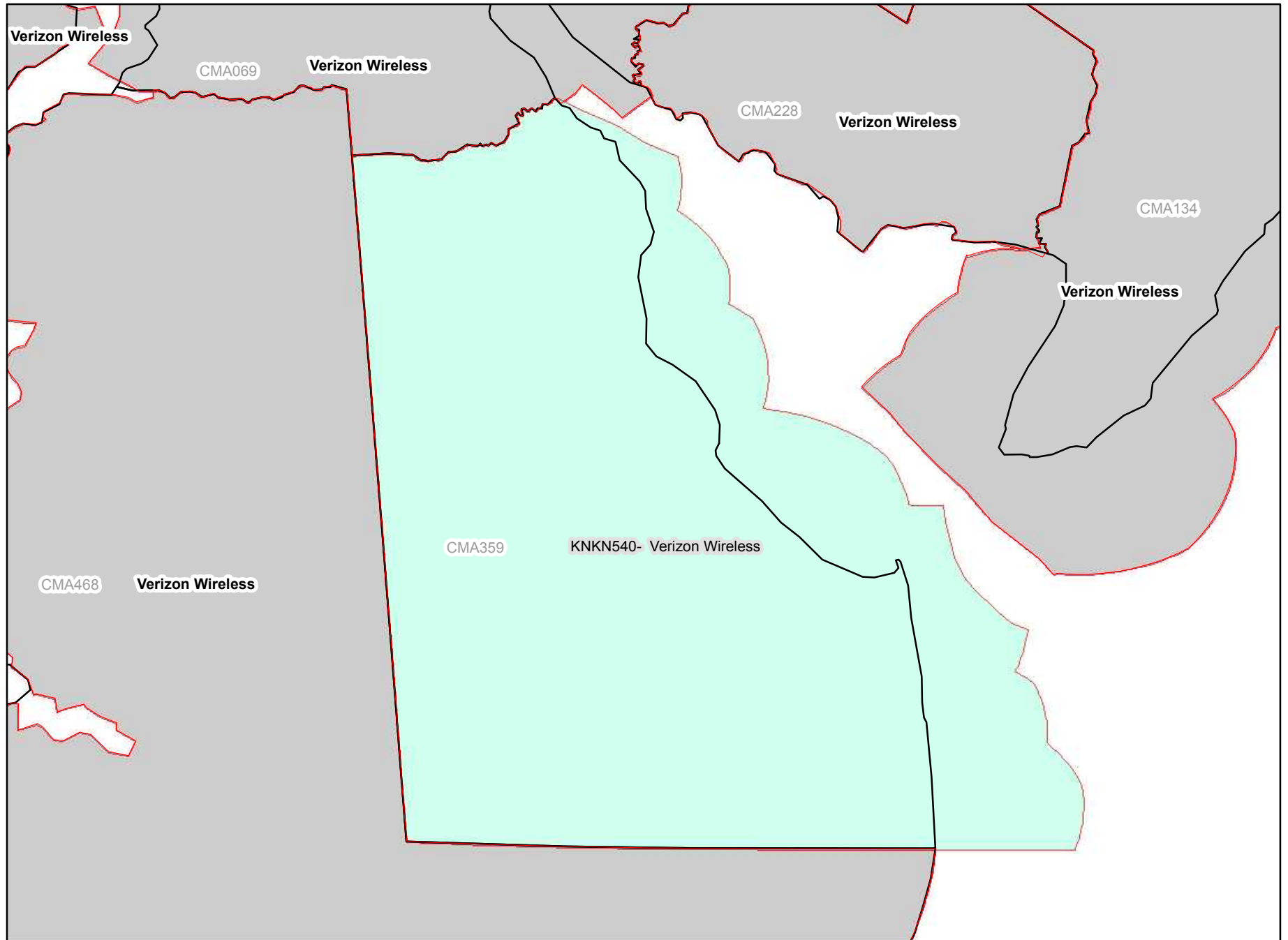


Legend

-  CMA Market Boundary
-  B Block CGSA
-  Adjacent B Block CGSA

Analysis as of 01/11/2012

CMA359B Delaware 1 - Kent



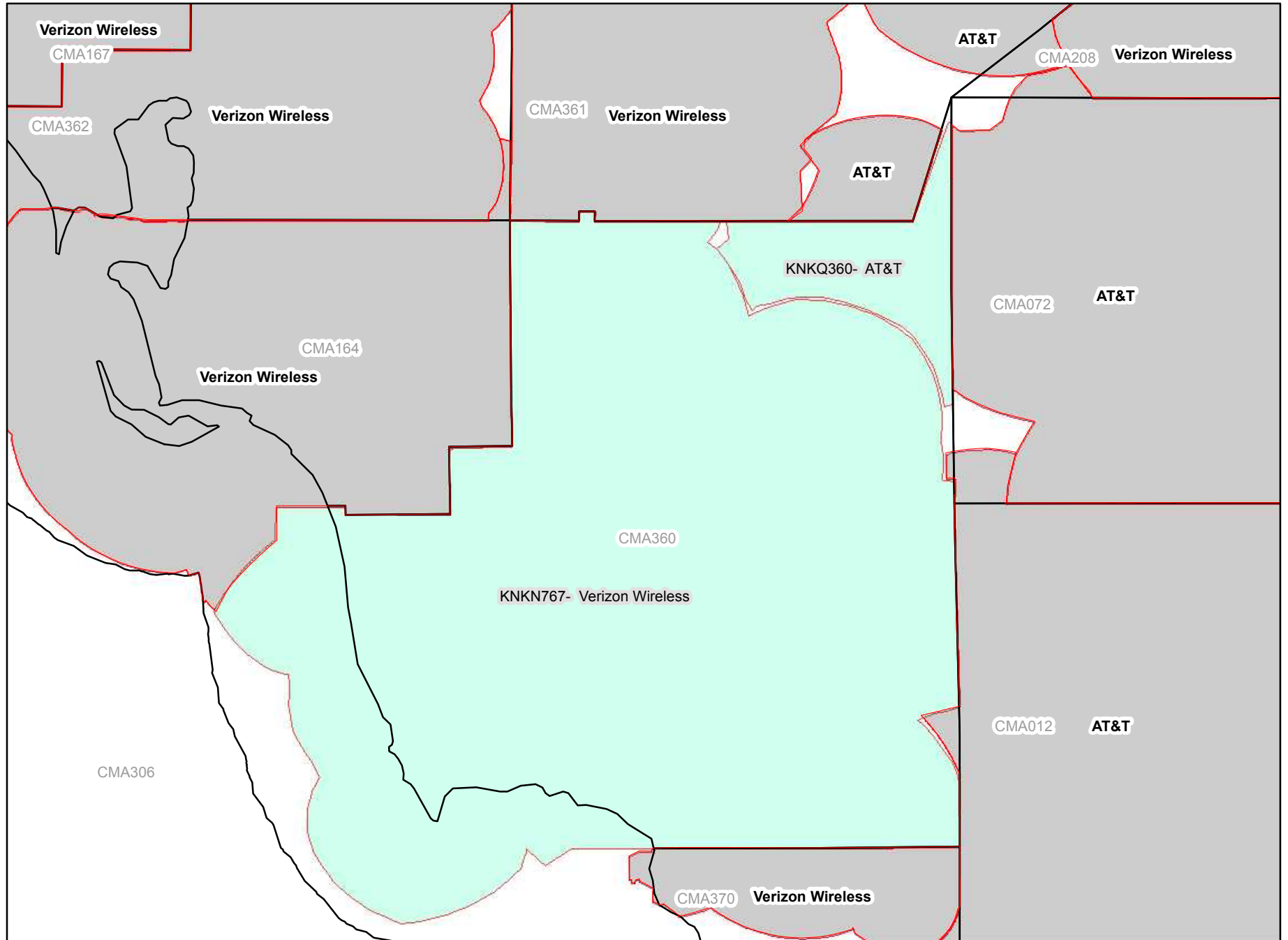
Legend

-  CMA Market Boundary
-  B Block CGSA
-  Adjacent B Block CGSA

Analysis as of 01/11/2012

CMA360B

Florida 1 - Collier

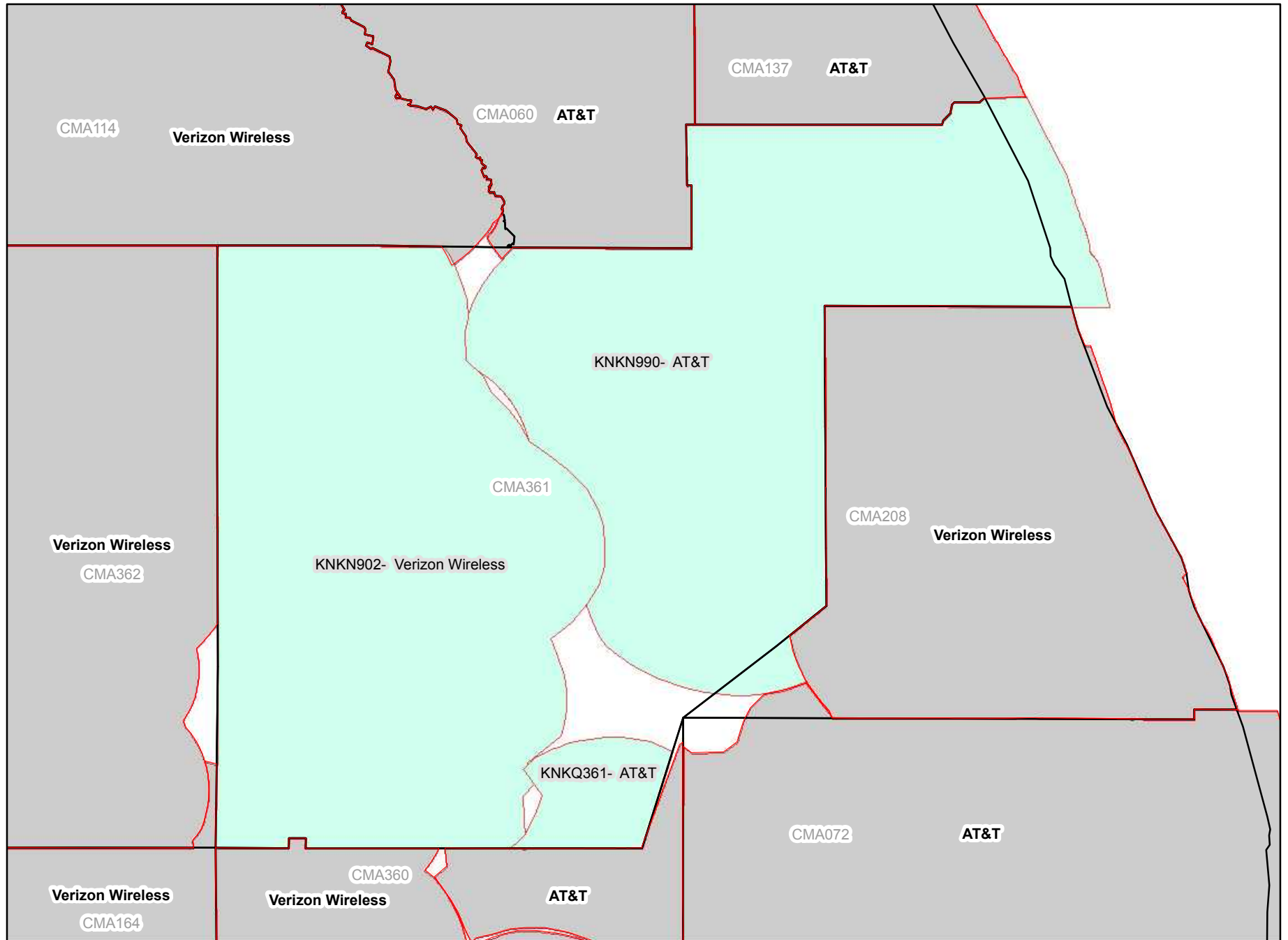


Legend

-  CMA Market Boundary
-  B Block CGSA
-  Adjacent B Block CGSA

Analysis as of 01/11/2012

CMA361B Florida 2 - Glades

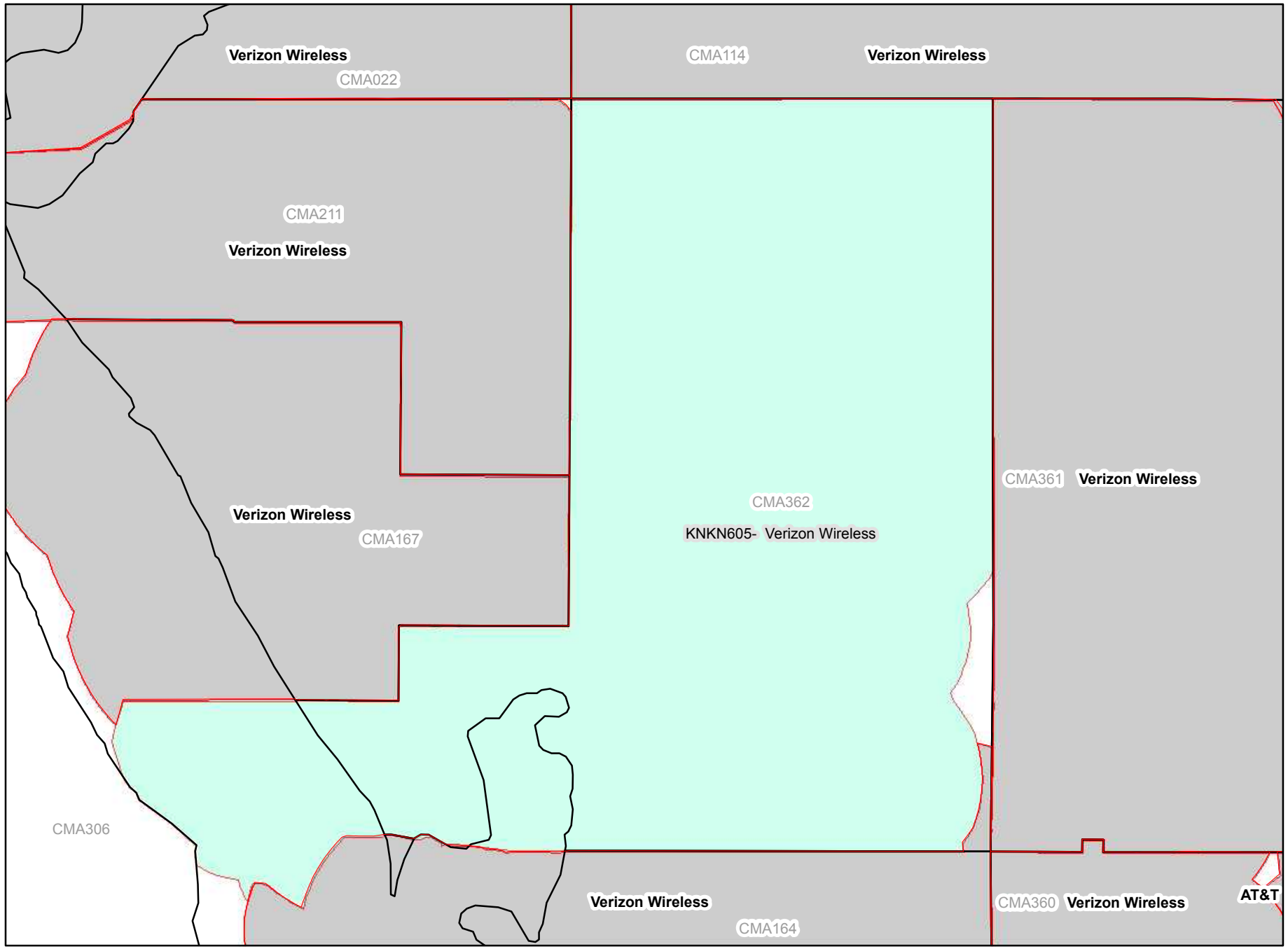


Legend




-  CMA Market Boundary
-  B Block CGSA
-  Adjacent B Block CGSA

Analysis as of 01/11/2012

CMA362B Florida 3 - Hardee



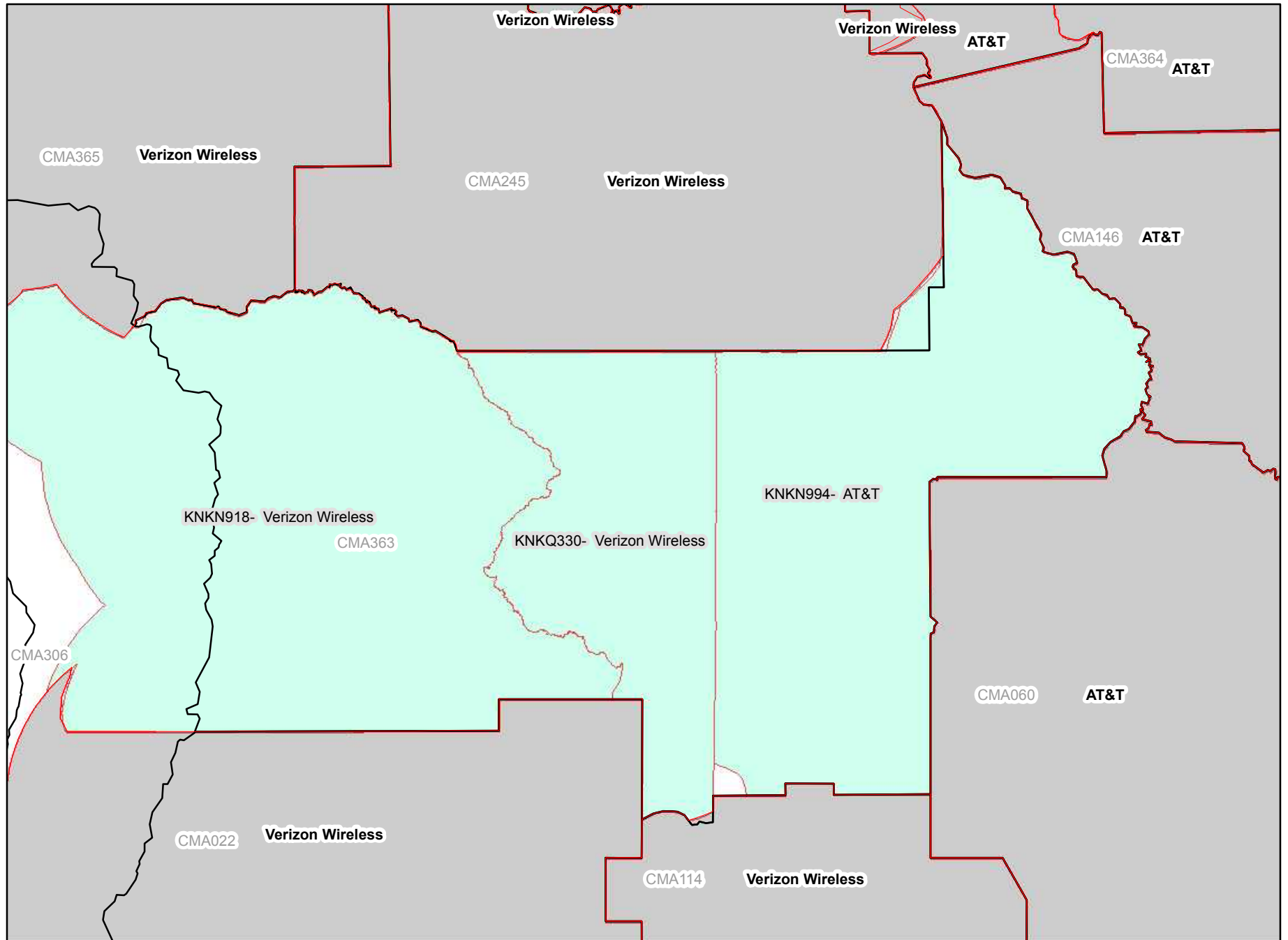
Legend

-  CMA Market Boundary
-  B Block CGSA
-  Adjacent B Block CGSA

Analysis as of 01/11/2012

CMA363B

Florida 4 - Citrus



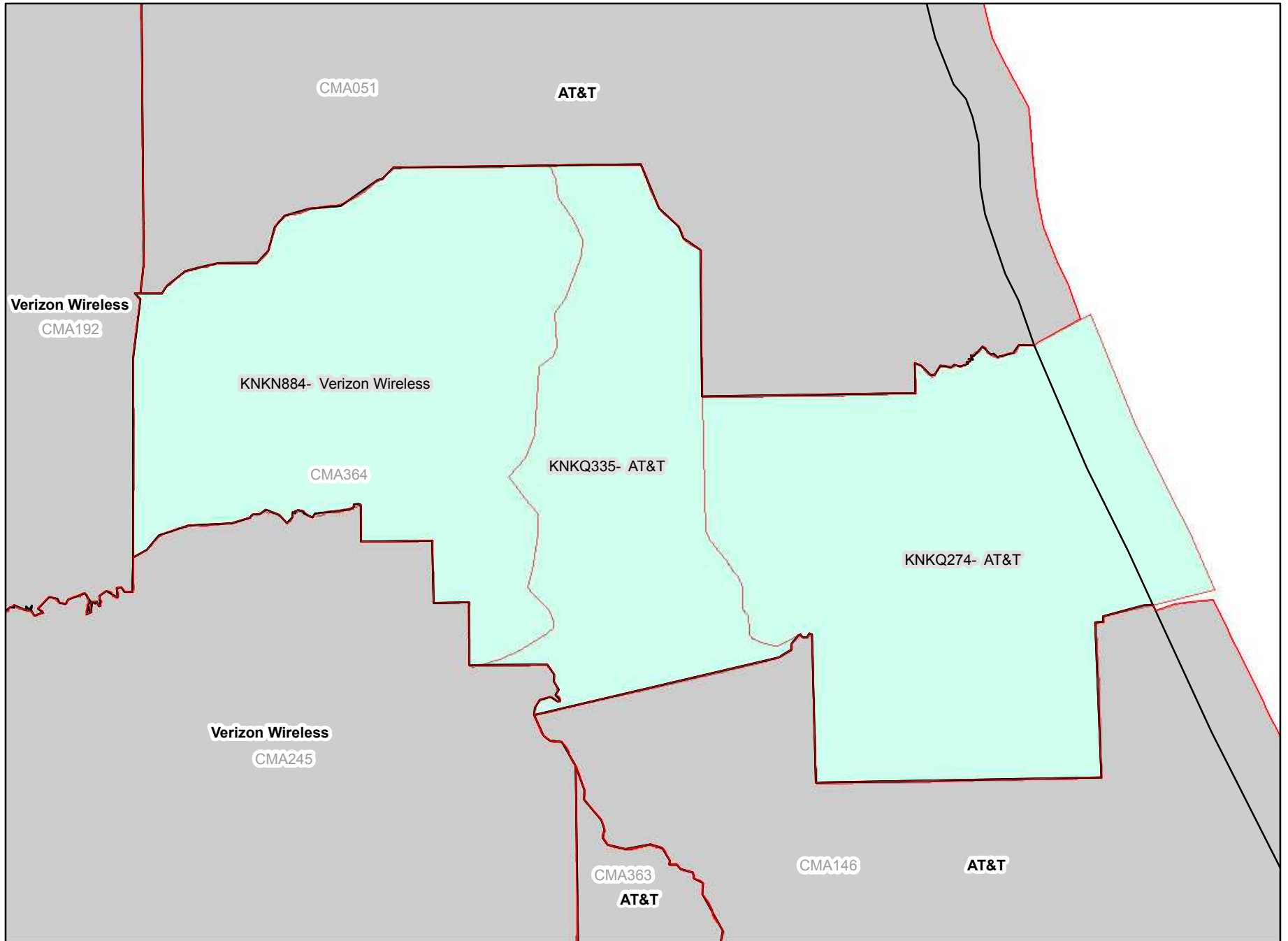
Legend

-  CMA Market Boundary
-  B Block CGSA
-  Adjacent B Block CGSA

Analysis as of 01/11/2012

CMA364B

Florida 5 - Putnam

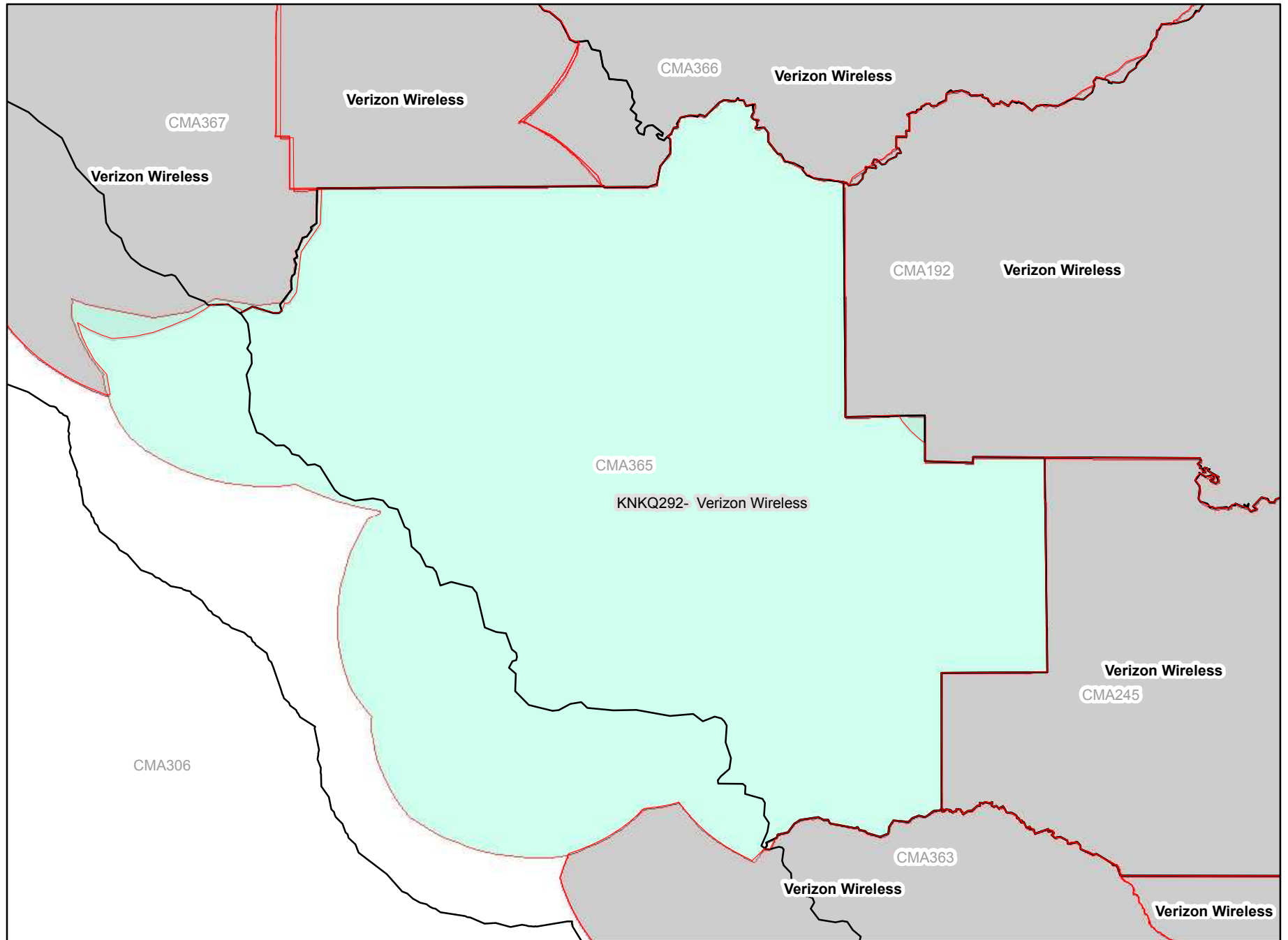


Legend

-  CMA Market Boundary
-  B Block CGSA
-  Adjacent B Block CGSA

Analysis as of 01/11/2012

CMA365B Florida 6 - Dixie

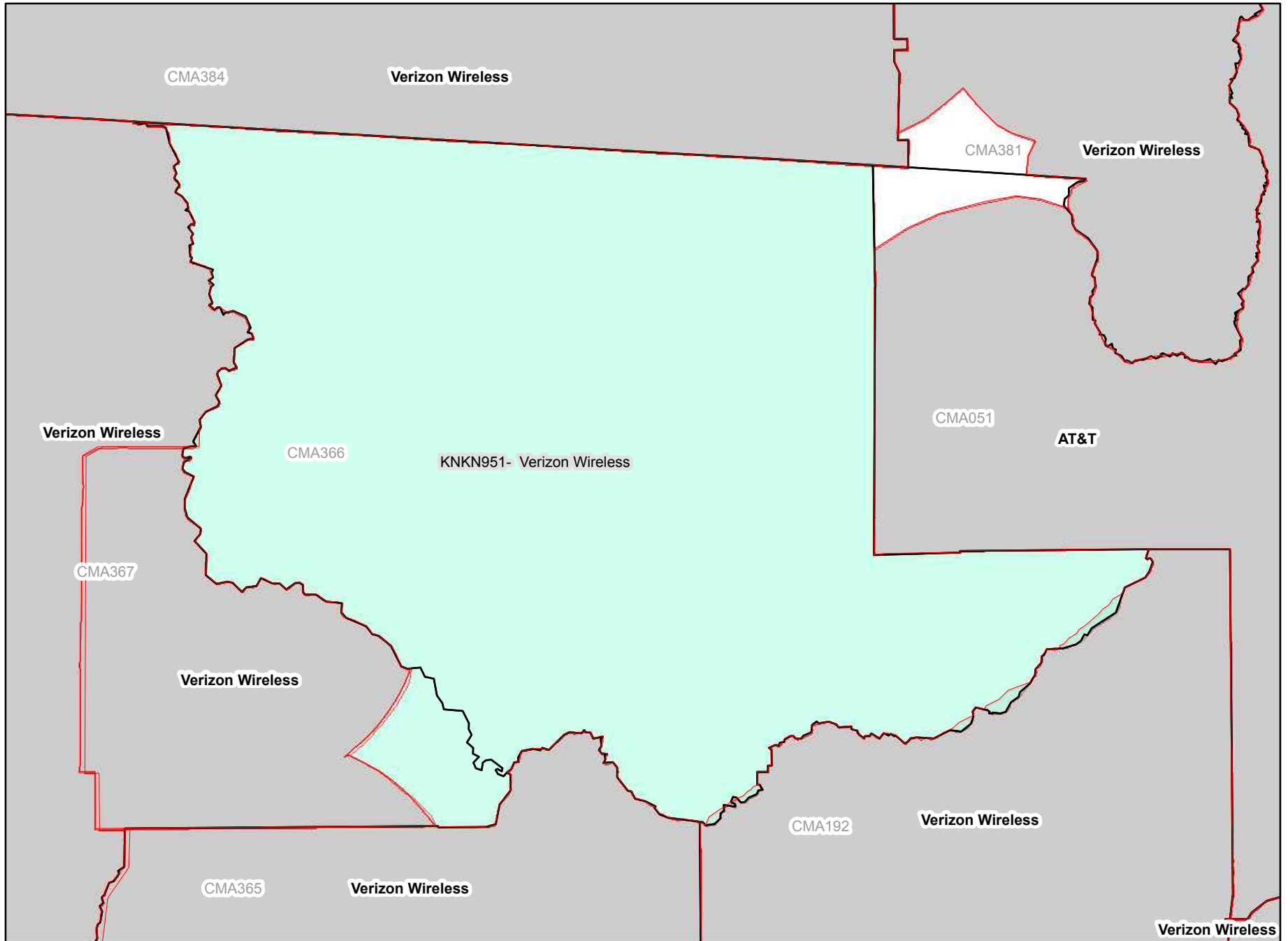


Legend

-  CMA Market Boundary
-  B Block CGSA
-  Adjacent B Block CGSA

Analysis as of 01/11/2012

CMA366B Florida 7 - Hamilton

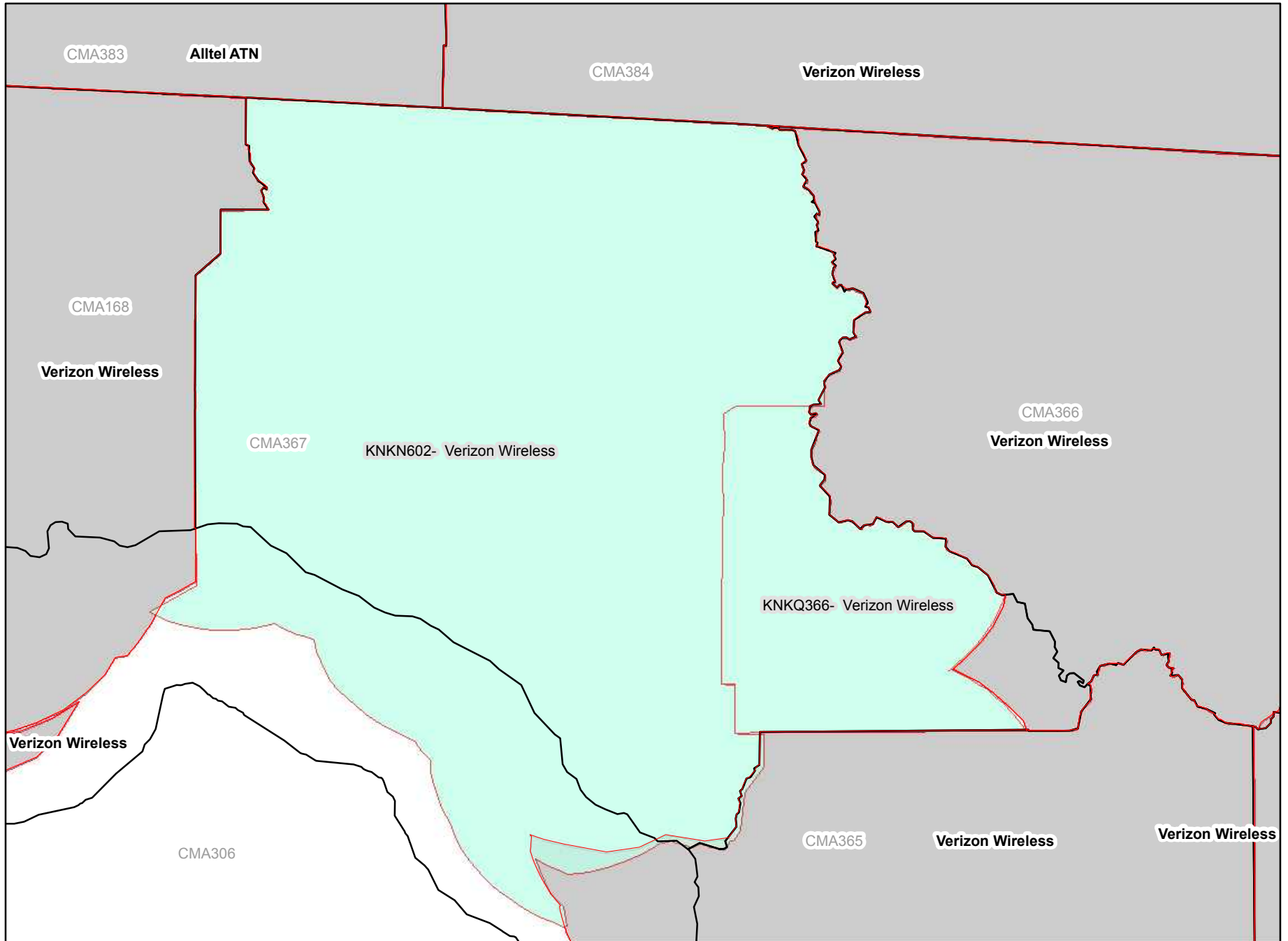


Legend

-  CMA Market Boundary
-  B Block CGSA
-  Adjacent B Block CGSA

Analysis as of 01/11/2012

CMA367B Florida 8 - Jefferson

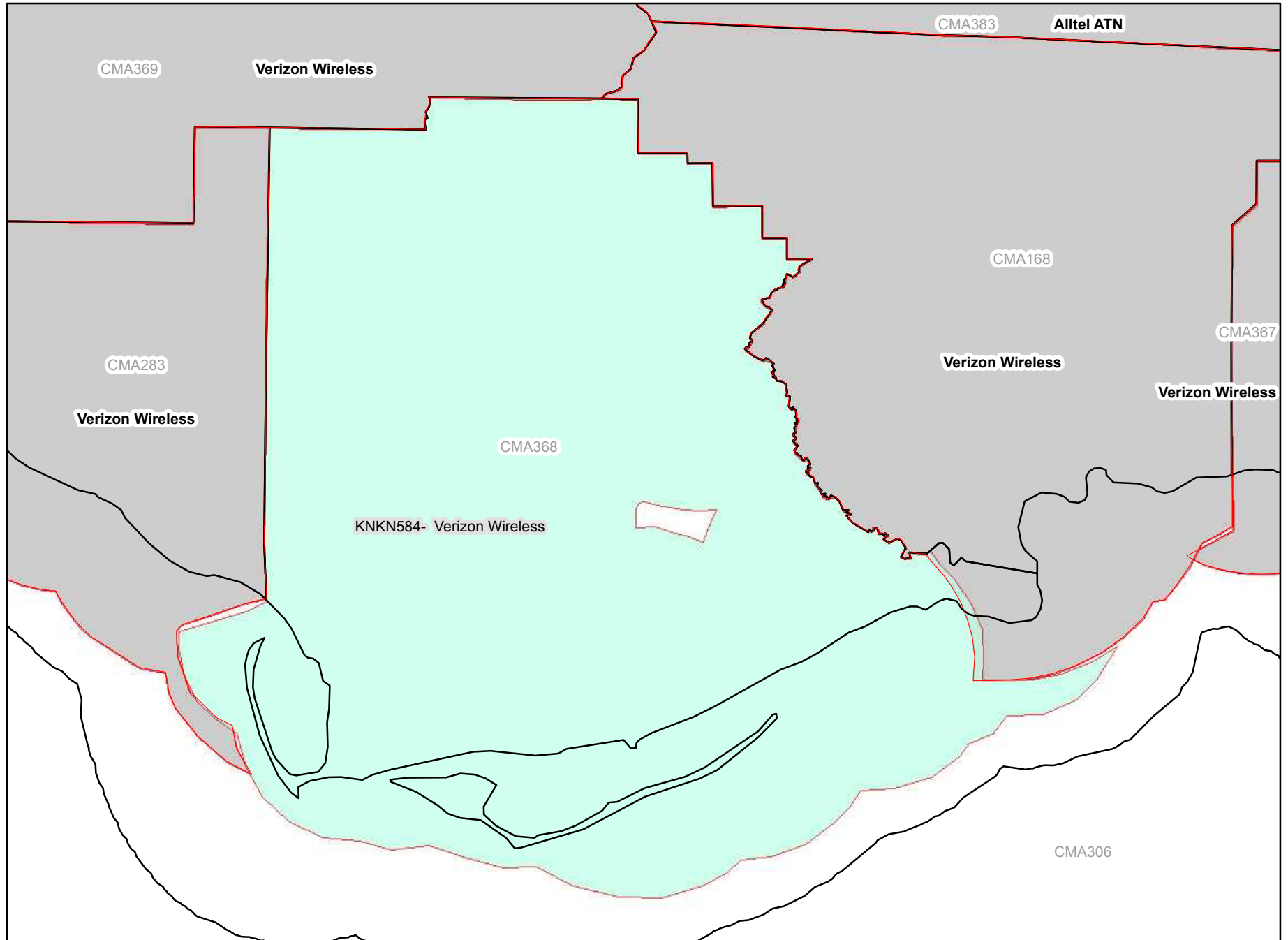


Legend

-  CMA Market Boundary
-  B Block CGSA
-  Adjacent B Block CGSA

Analysis as of 01/11/2012

CMA368B Florida 9 - Calhoun



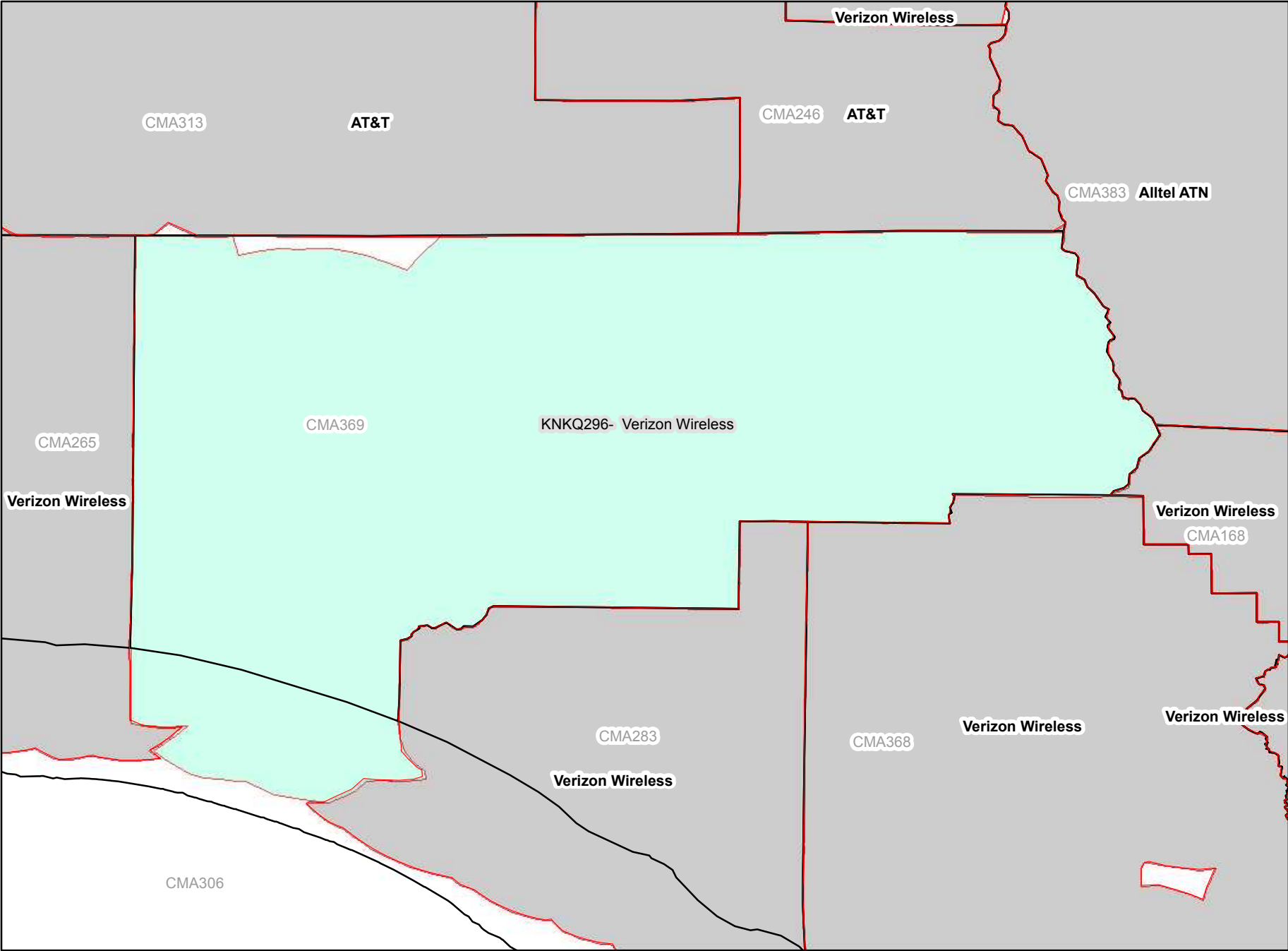
Legend

-  CMA Market Boundary
-  B Block CGSA
-  Adjacent B Block CGSA




Analysis as of 01/11/2012

CMA369B

Florida 10 - Walton

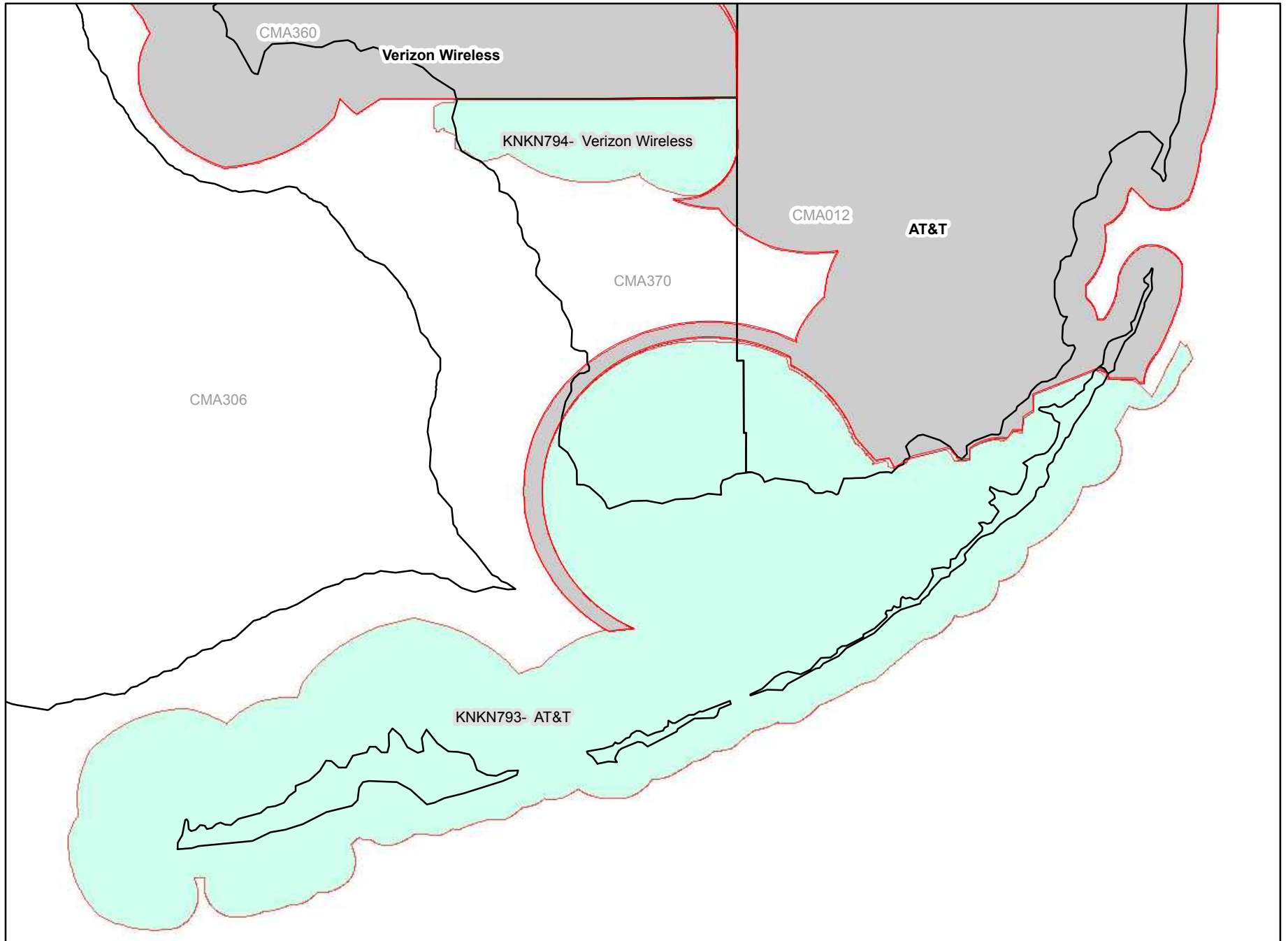


Legend

-  CMA Market Boundary
-  B Block CGSA
-  Adjacent B Block CGSA

Analysis as of 01/11/2012

CMA370B Florida 11 - Monroe



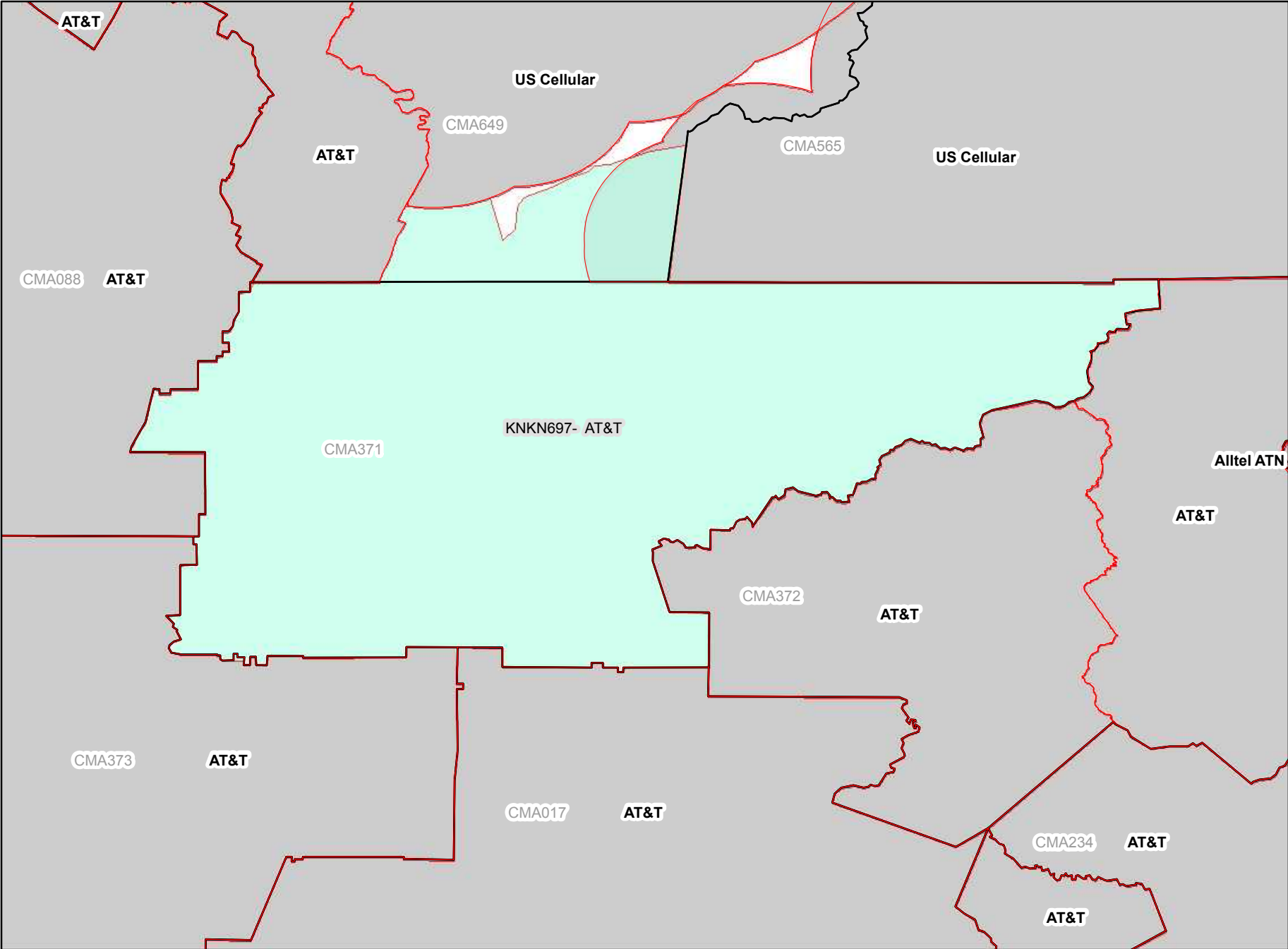
Legend

-  CMA Market Boundary
-  B Block CGSA
-  Adjacent B Block CGSA




Analysis as of 01/11/2012

CMA371B

Georgia 1 - Whitfield

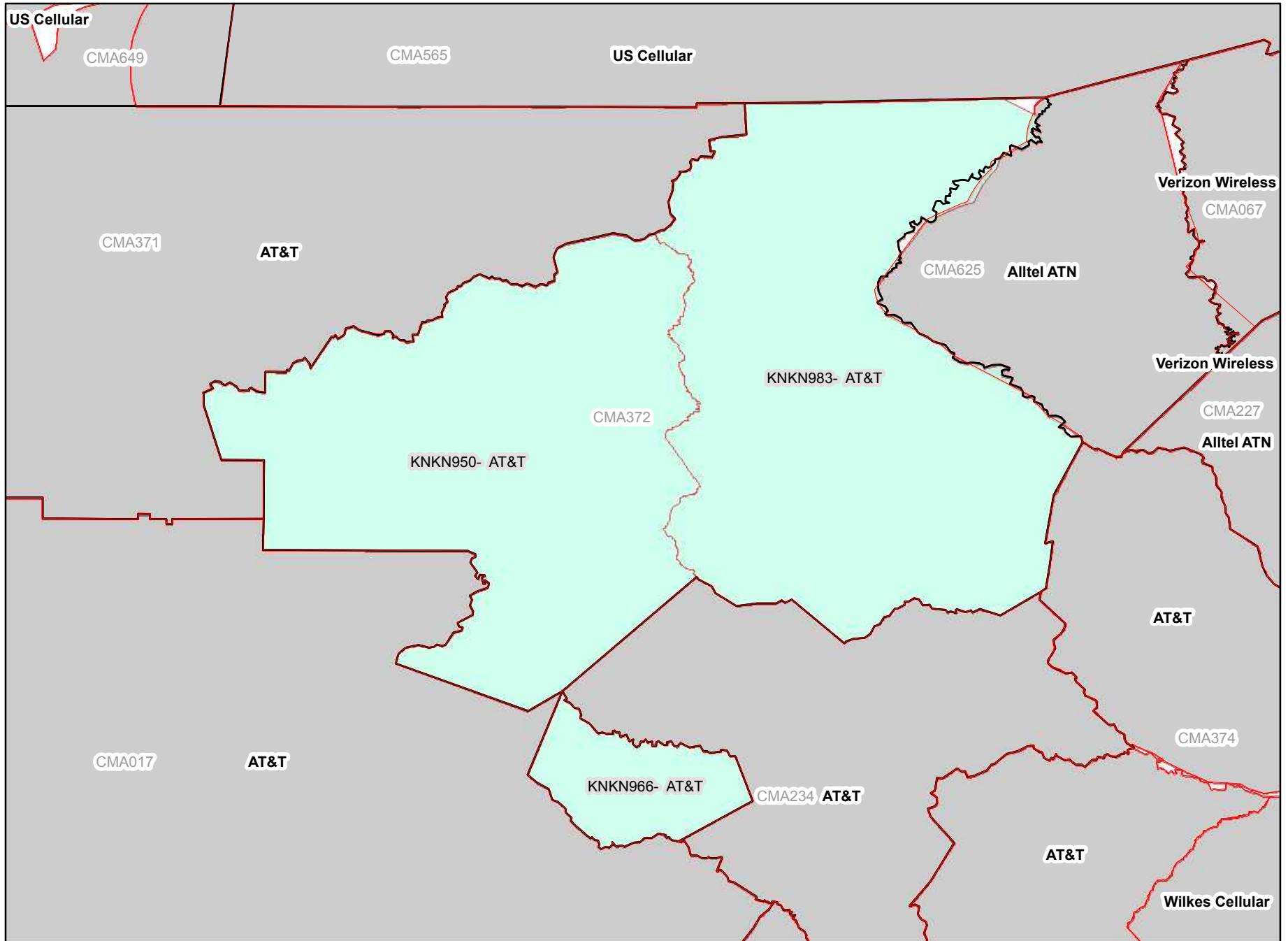


Legend




-  CMA Market Boundary
-  B Block CGSA
-  Adjacent B Block CGSA

Analysis as of 01/11/2012

CMA372B Georgia 2 - Dawson



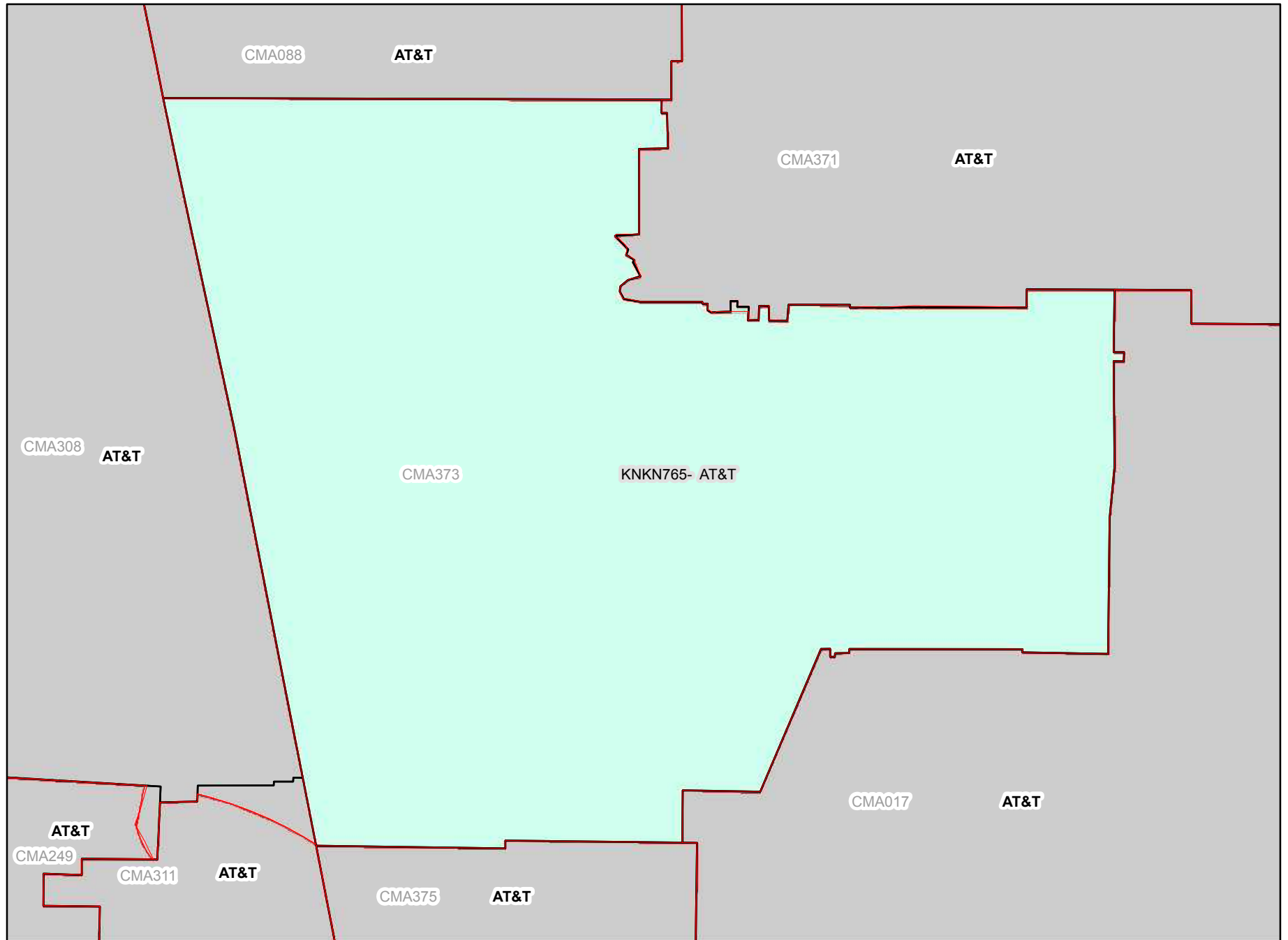
Legend

-  CMA Market Boundary
-  B Block CGSA
-  Adjacent B Block CGSA

Analysis as of 01/11/2012

CMA373B

Georgia 3 - Chattooga



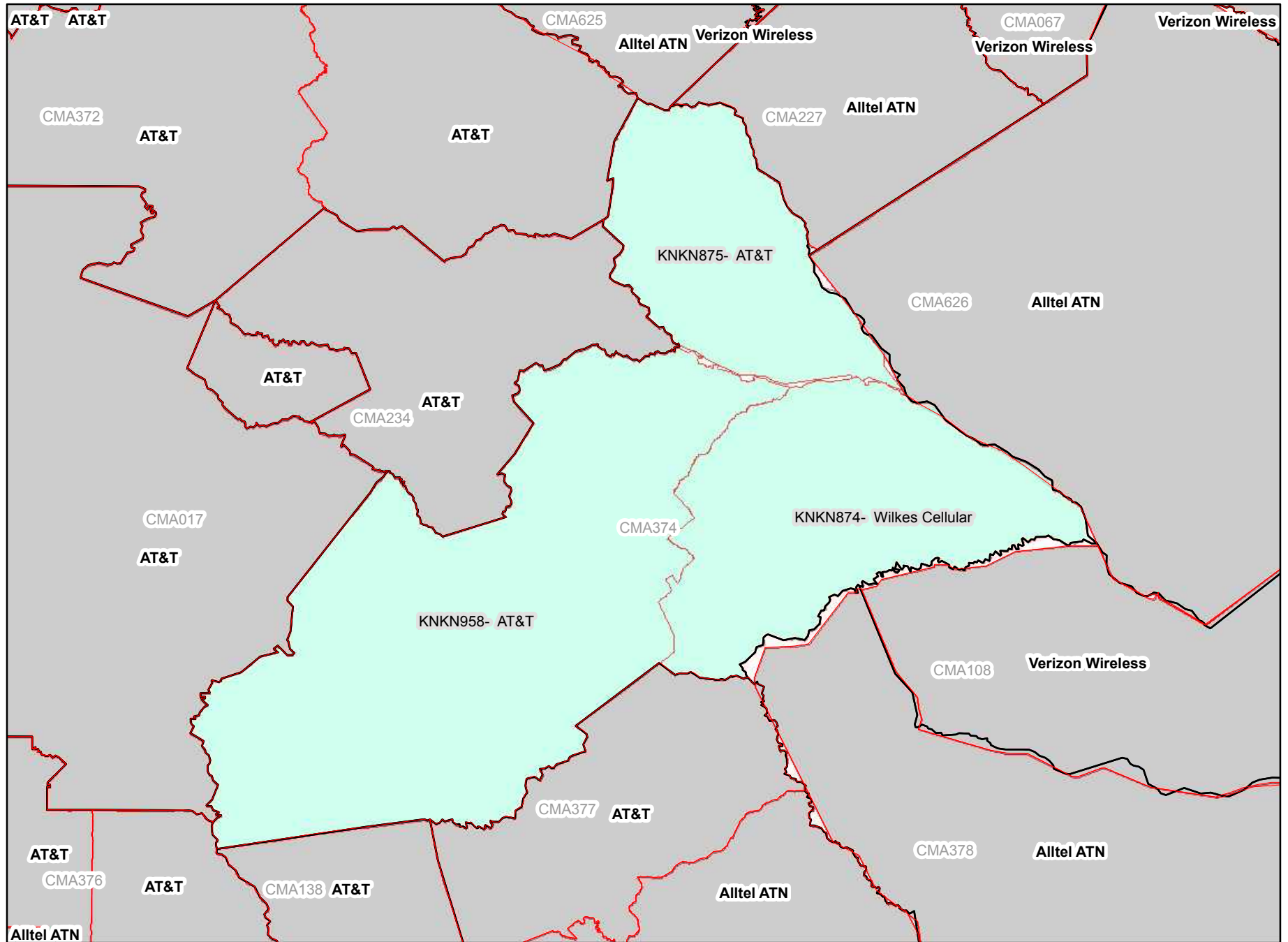
Legend

-  CMA Market Boundary
-  B Block CGSA
-  Adjacent B Block CGSA

Analysis as of 01/11/2012

CMA374B

Georgia 4 - Jasper



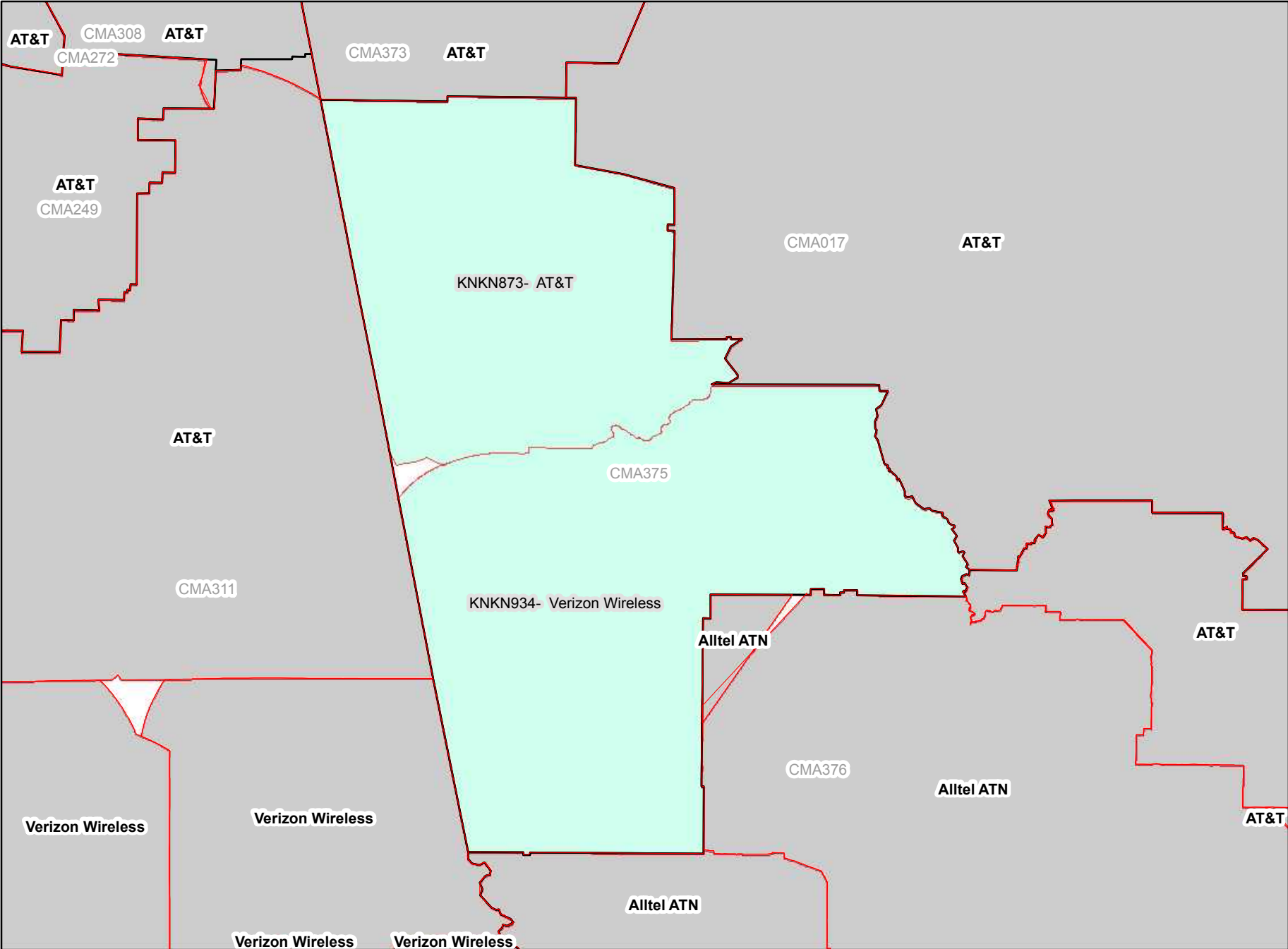
Legend

-  CMA Market Boundary
-  B Block CGSA
-  Adjacent B Block CGSA




Analysis as of 01/11/2012

CMA375B

Georgia 5 - Haralson

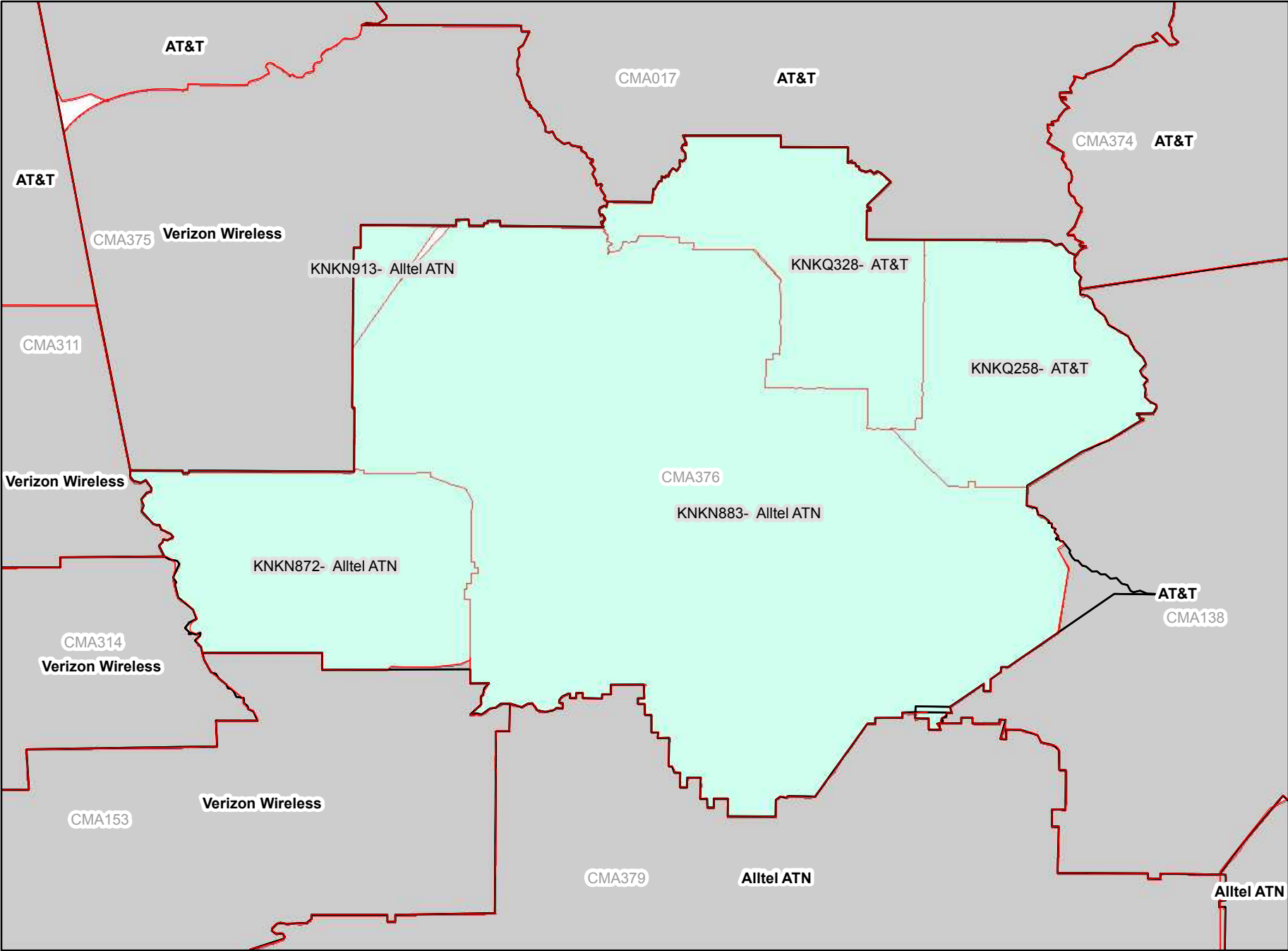


Legend




-  CMA Market Boundary
-  B Block CGSA
-  Adjacent B Block CGSA

CMA376B

Georgia 6 - Spalding



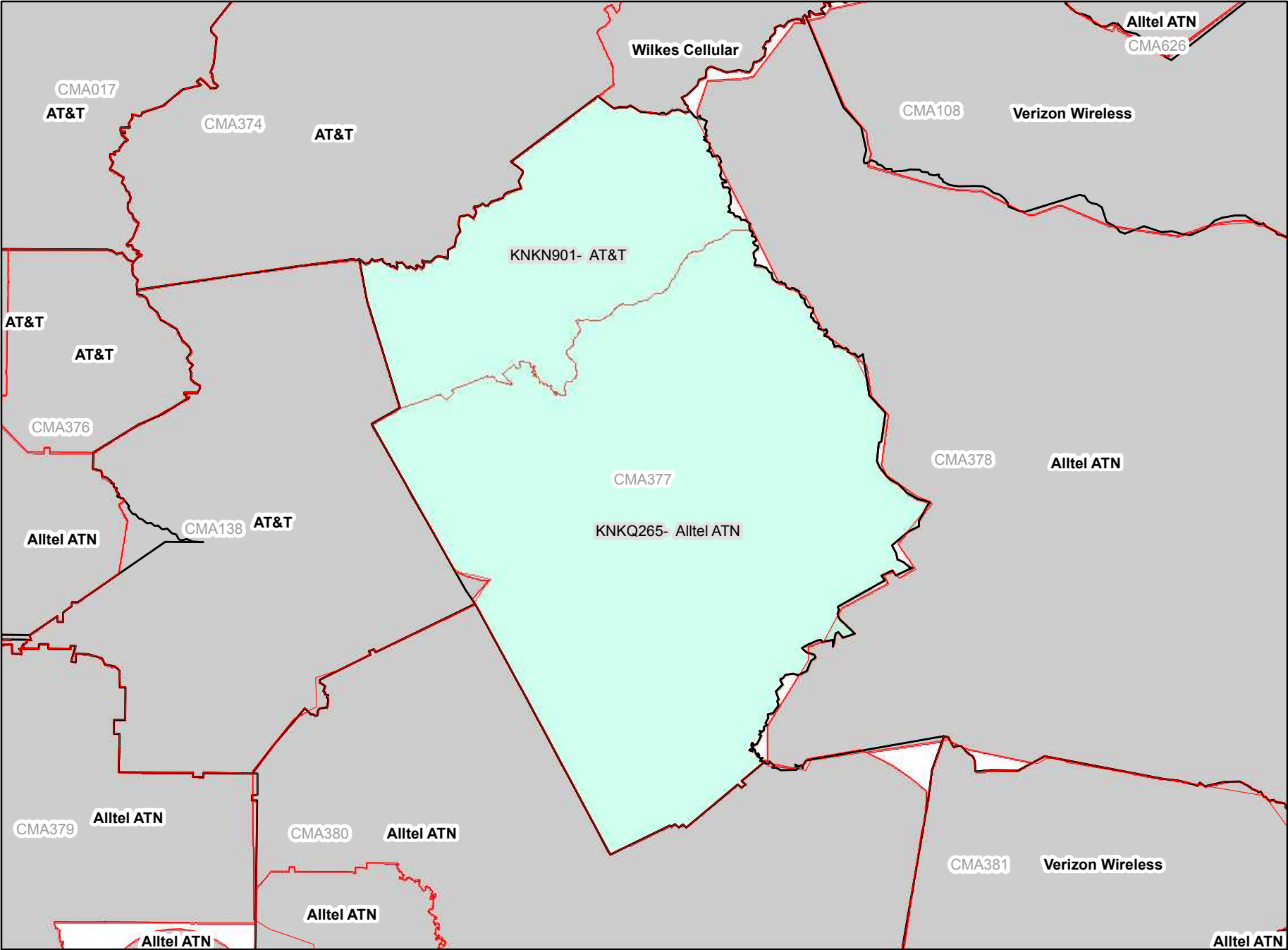
Legend

-  CMA Market Boundary
-  B Block CGSA
-  Adjacent B Block CGSA




Analysis as of 01/11/2012

CMA377B

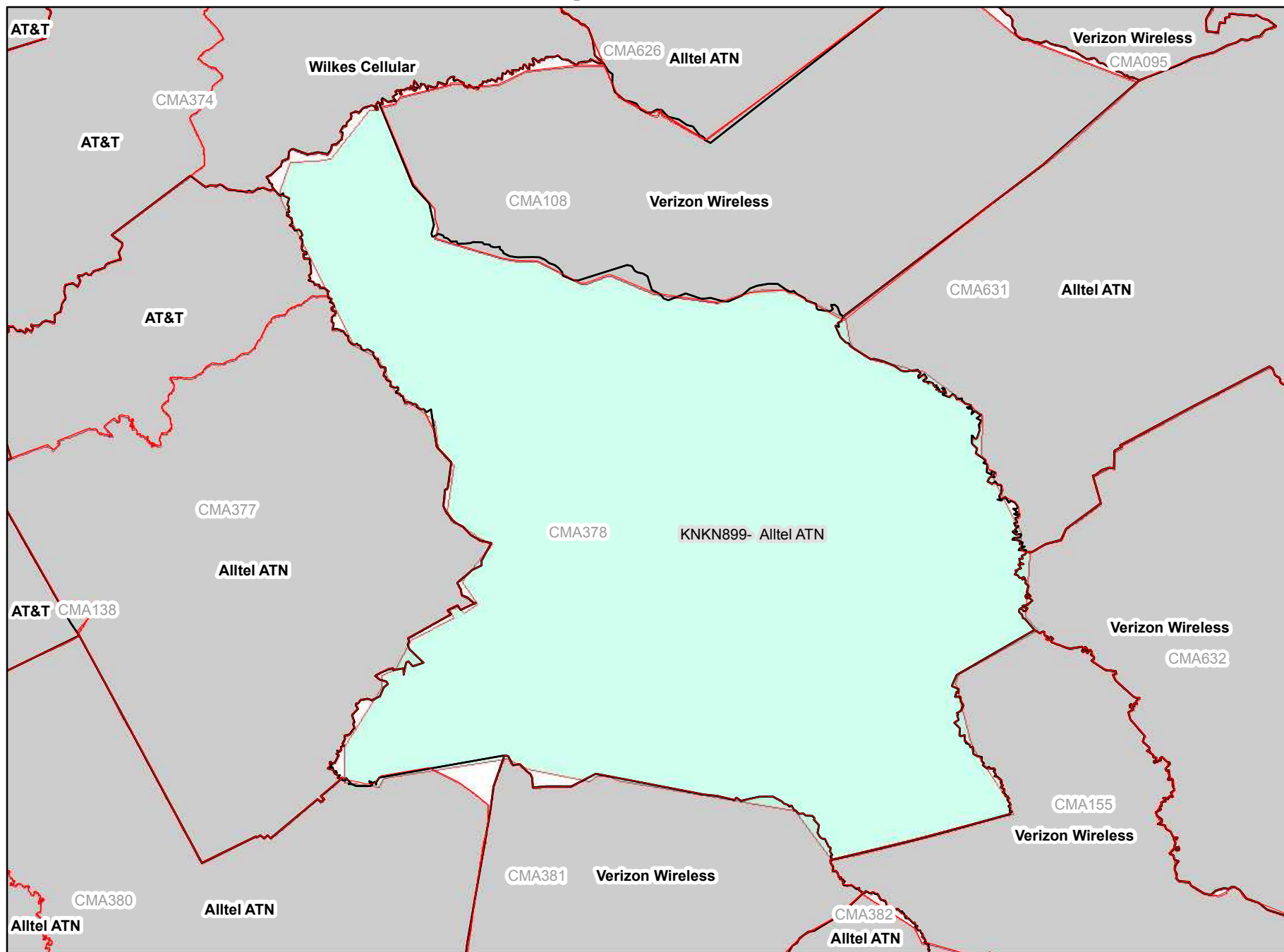
Georgia 7 - Hancock






Legend

-  CMA Market Boundary
-  B Block CGSA
-  Adjacent B Block CGSA

CMA378B Georgia 8 - Warren



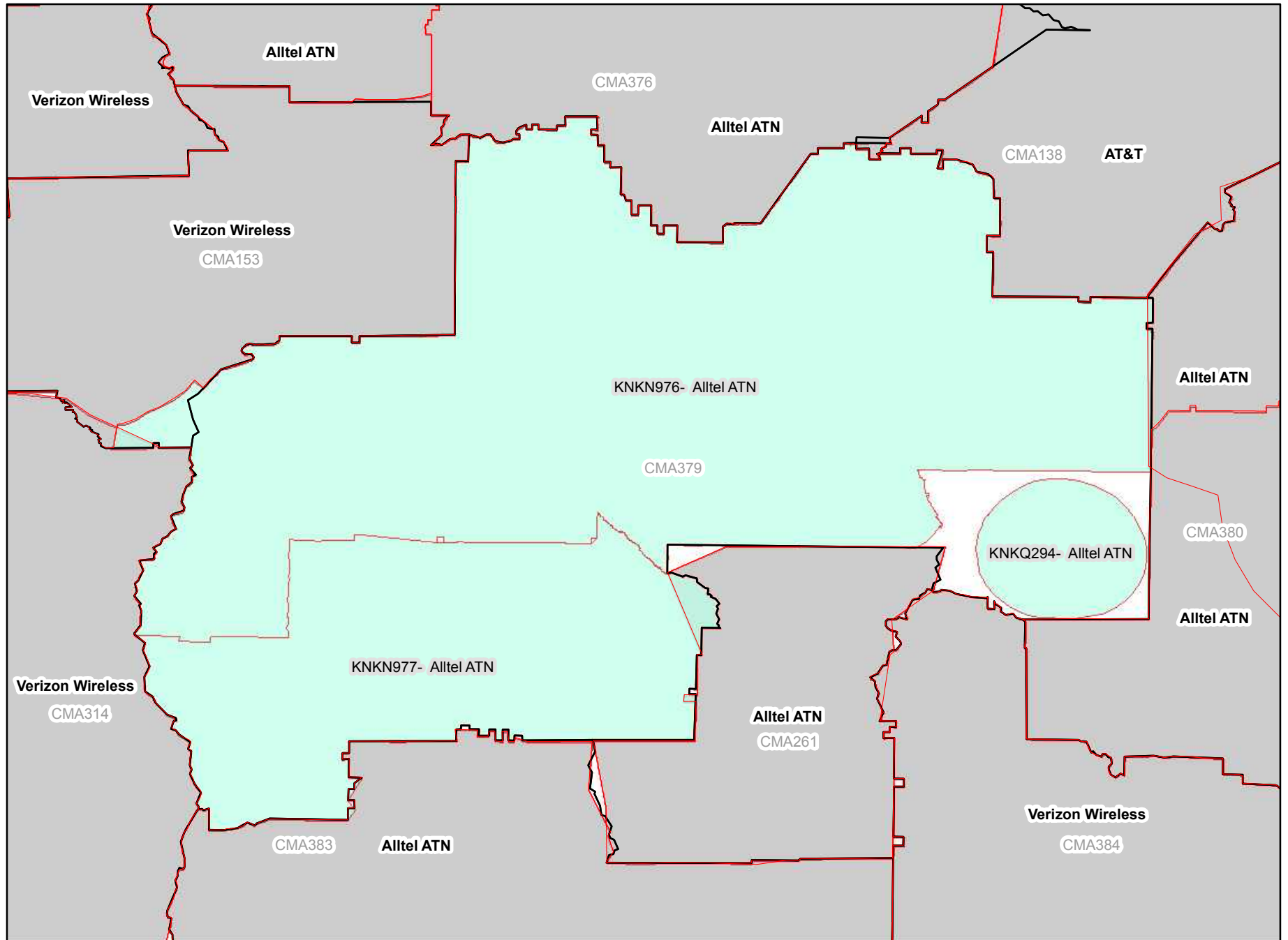
Legend

-  CMA Market Boundary
-  B Block CGSA
-  Adjacent B Block CGSA

Analysis as of 01/11/2012

CMA379B

Georgia 9 - Marion

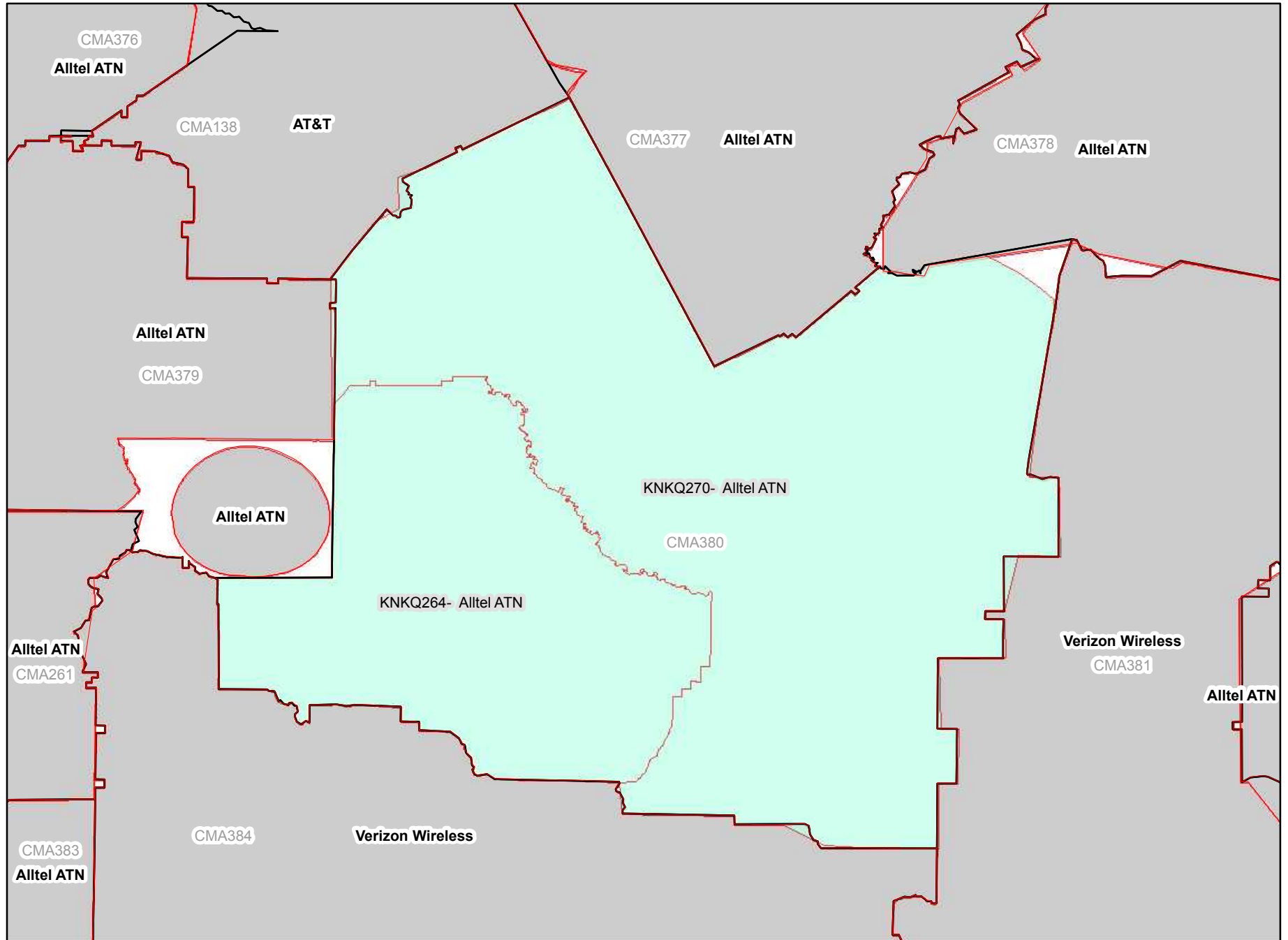


Legend

-  CMA Market Boundary
-  B Block CGSA
-  Adjacent B Block CGSA

Analysis as of 01/11/2012

CMA380B Georgia 10 - Bleckley



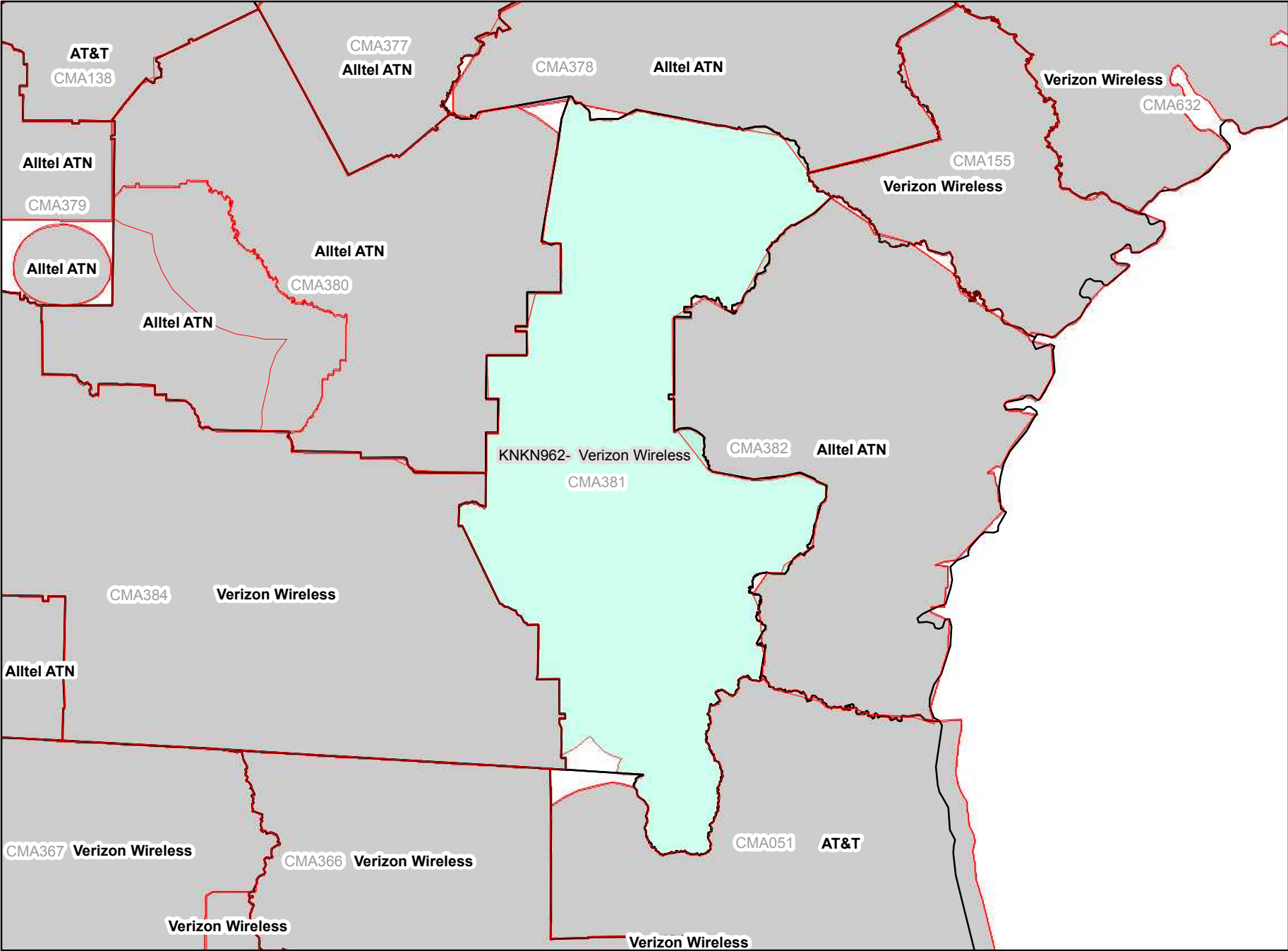
Legend

-  CMA Market Boundary
-  B Block CGSA
-  Adjacent B Block CGSA

Analysis as of 01/11/2012

CMA381B

Georgia 11 - Toombs

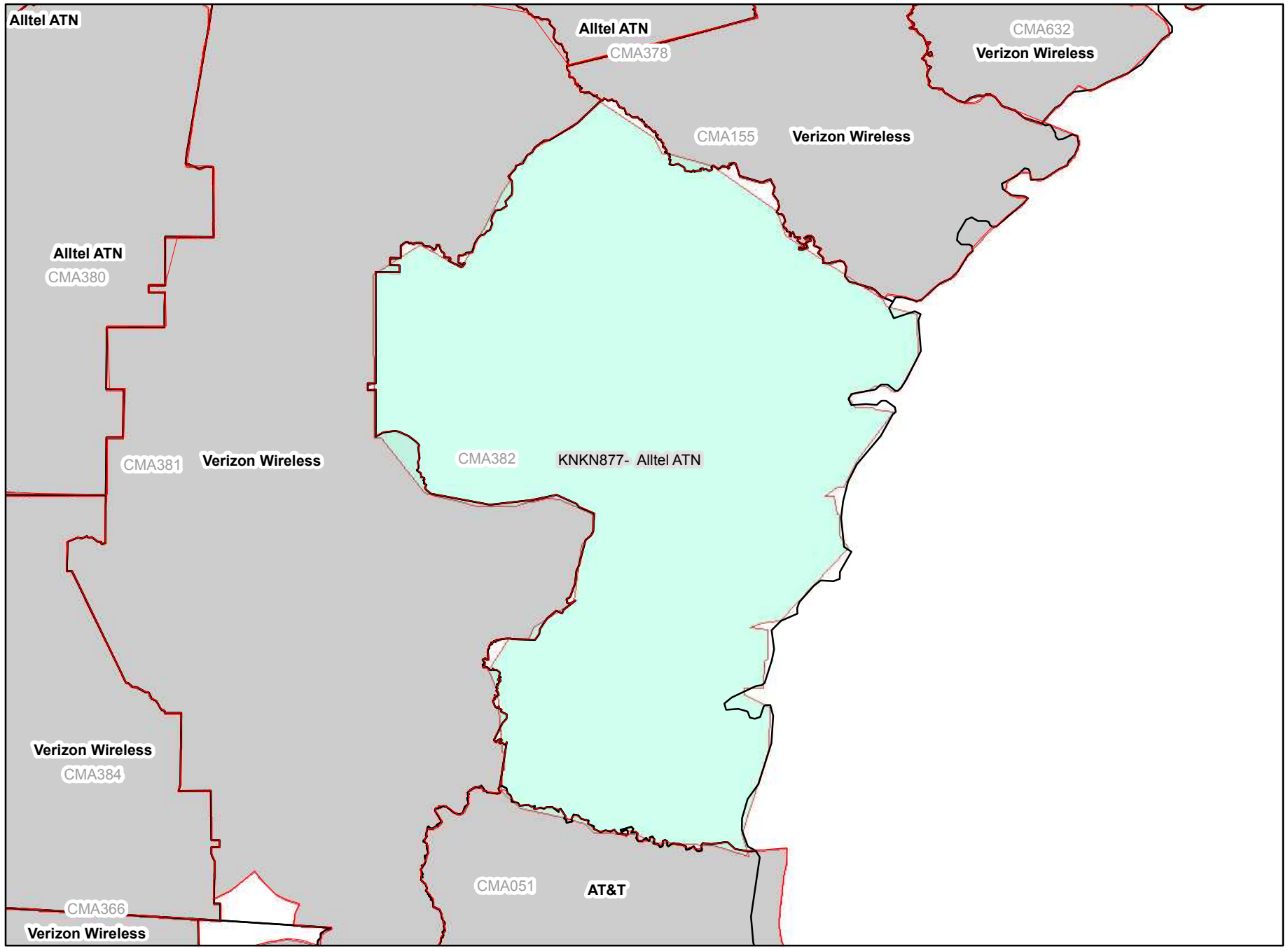


Legend

- CMA Market Boundary
- B Block CGSA
- Adjacent B Block CGSA

CMA382B

Georgia 12 - Liberty

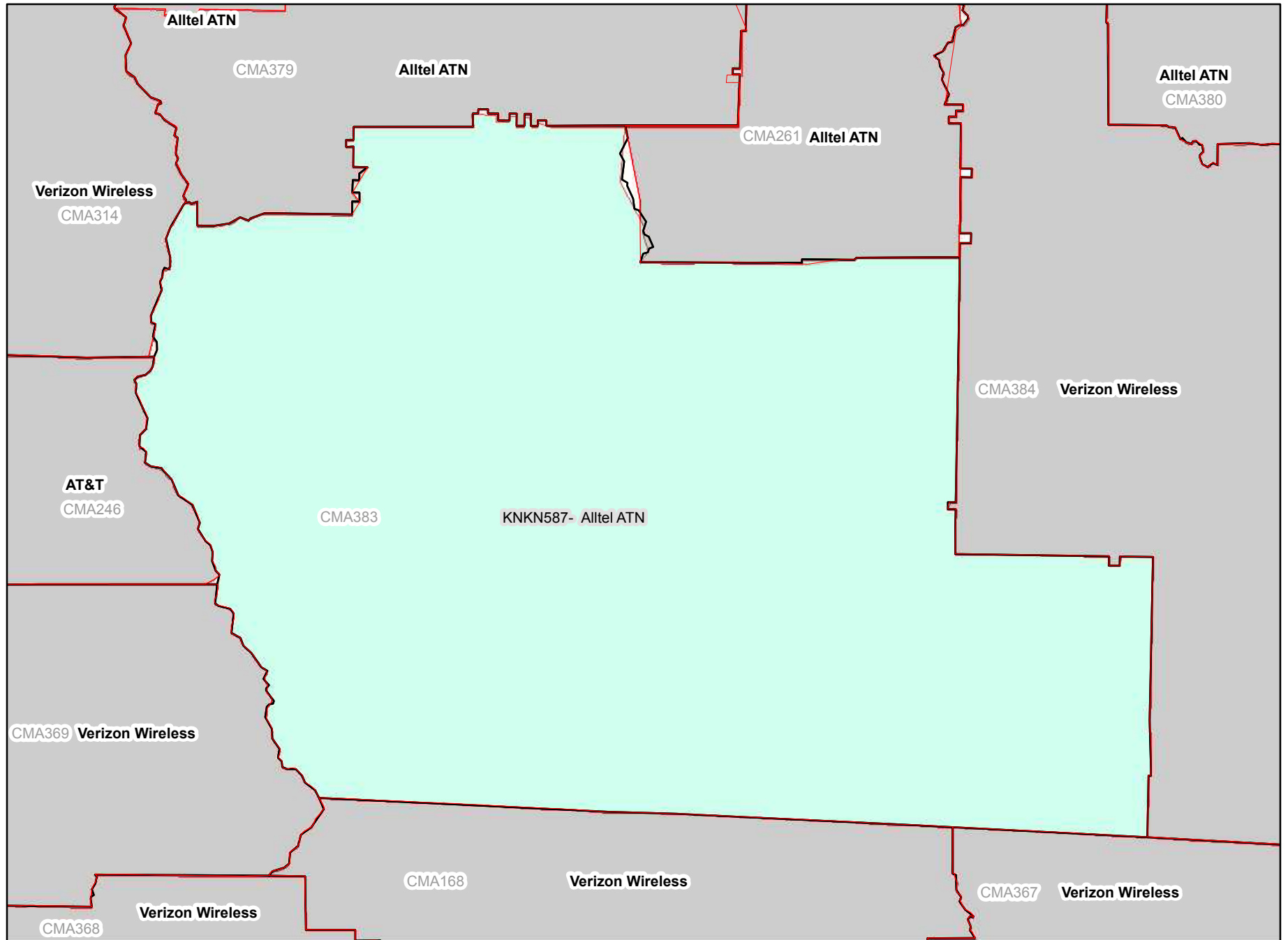


- Legend**
- CMA Market Boundary
 - B Block CGSA
 - Adjacent B Block CGSA




Analysis as of 01/11/2012

CMA383B

Georgia 13 - Early



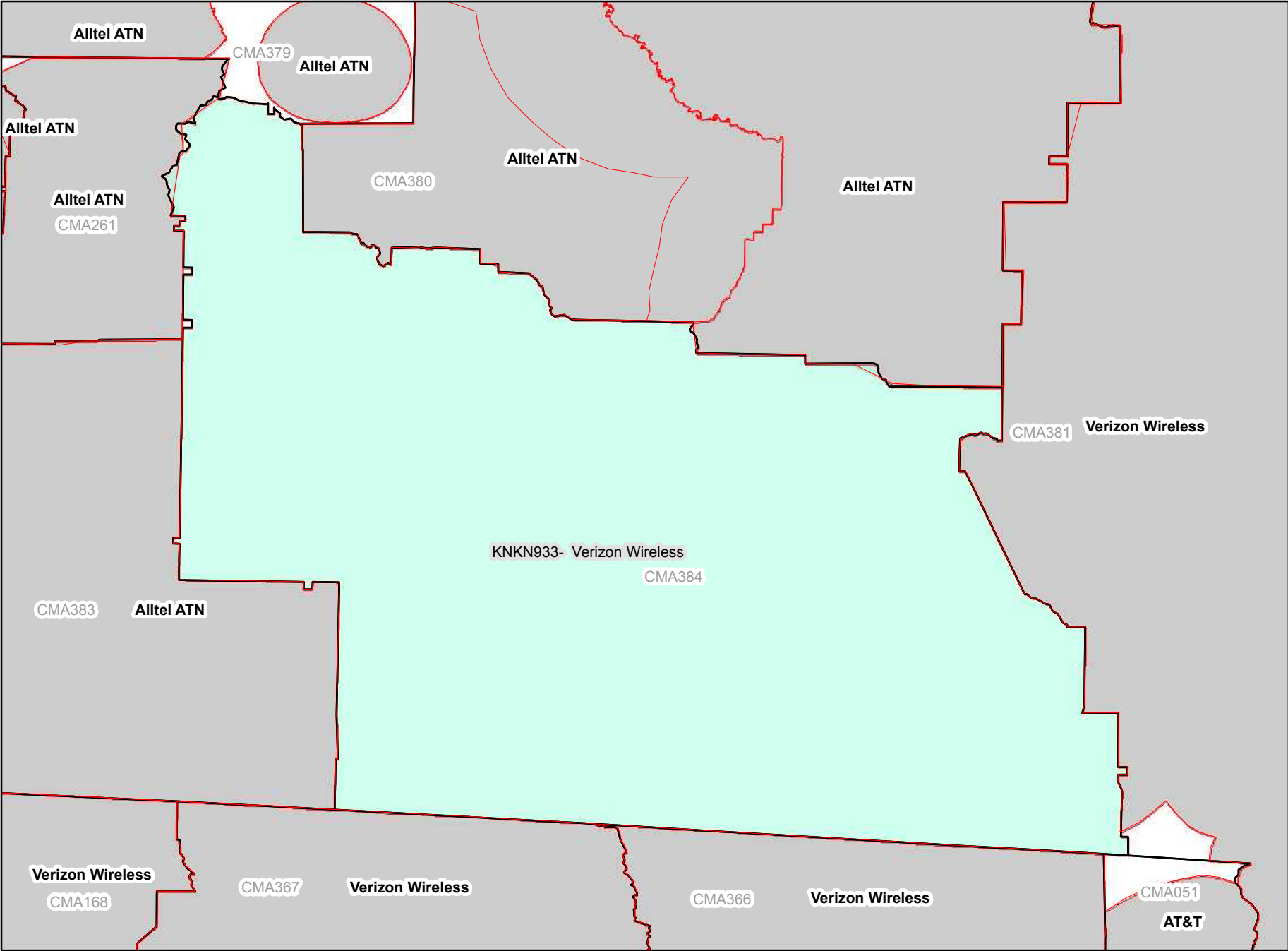
Legend

-  CMA Market Boundary
-  B Block CGSA
-  Adjacent B Block CGSA




Analysis as of 01/11/2012

CMA384B

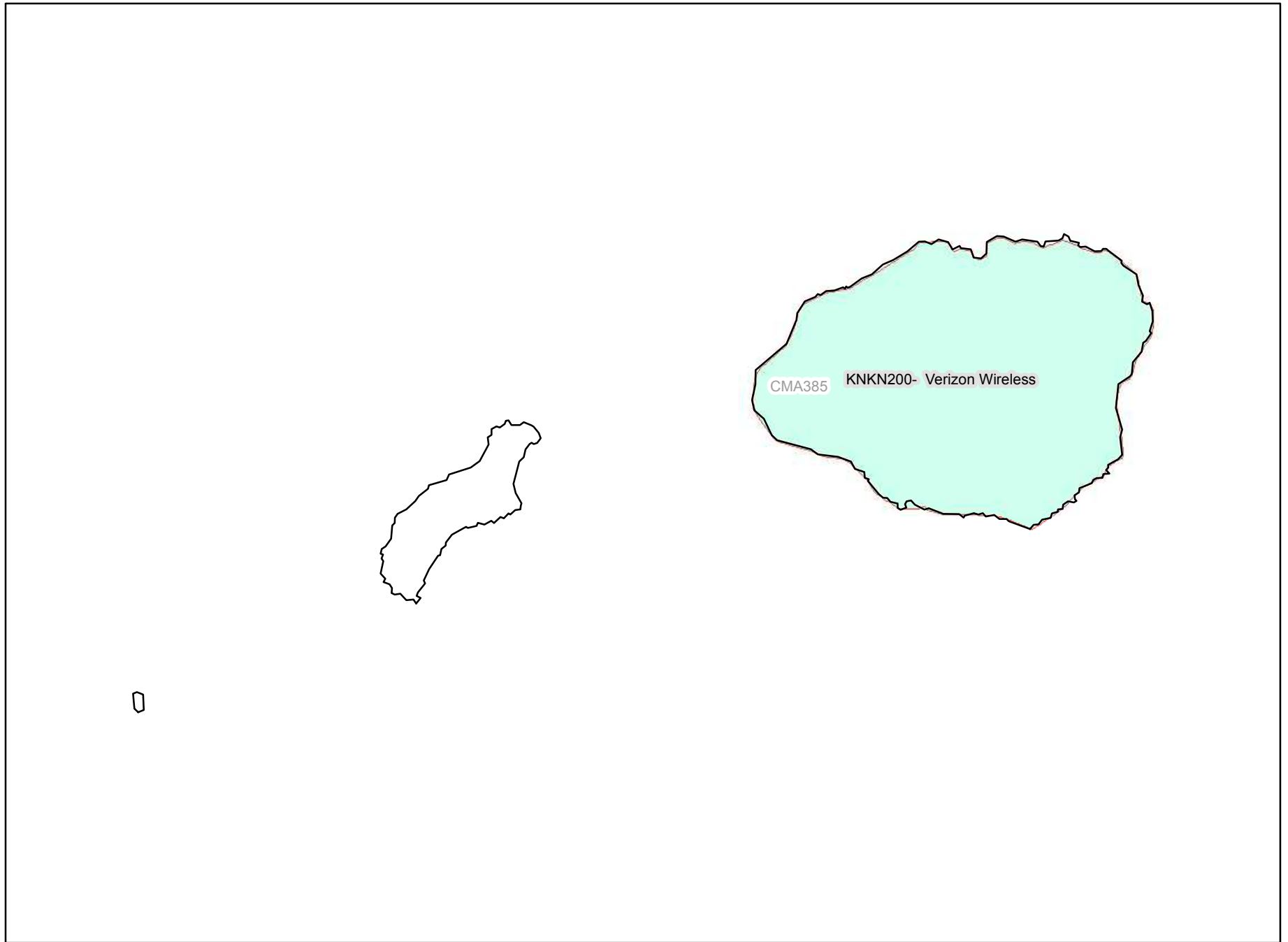
Georgia 14 - Worth



Legend

-  CMA Market Boundary
-  B Block CGSA
-  Adjacent B Block CGSA

CMA385B Hawaii 1 - Kauai

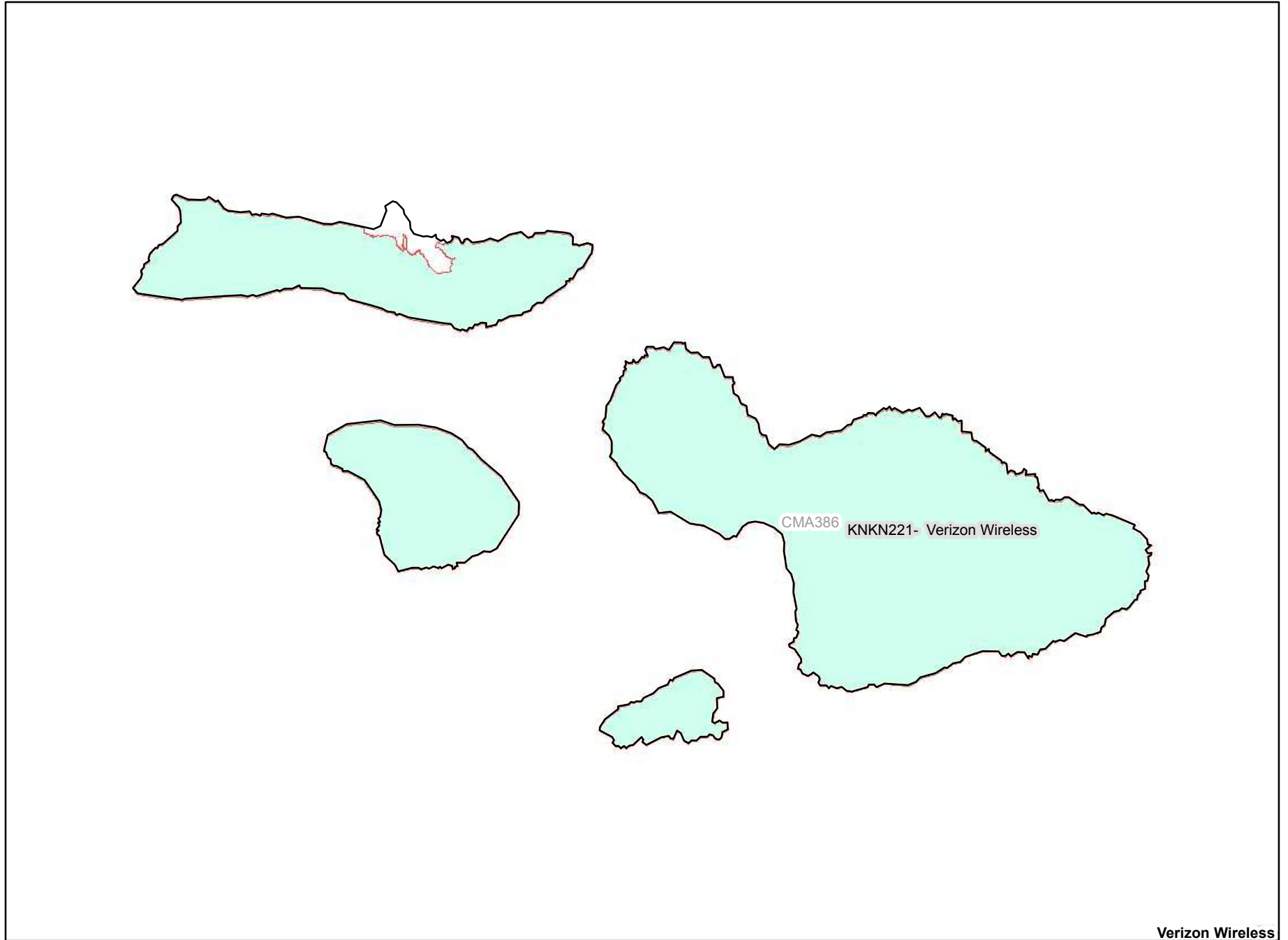


Legend




-  CMA Market Boundary
-  B Block CGSA
-  Adjacent B Block CGSA

Analysis as of 01/11/2012

CMA386B Hawaii 2 - Maui



Legend

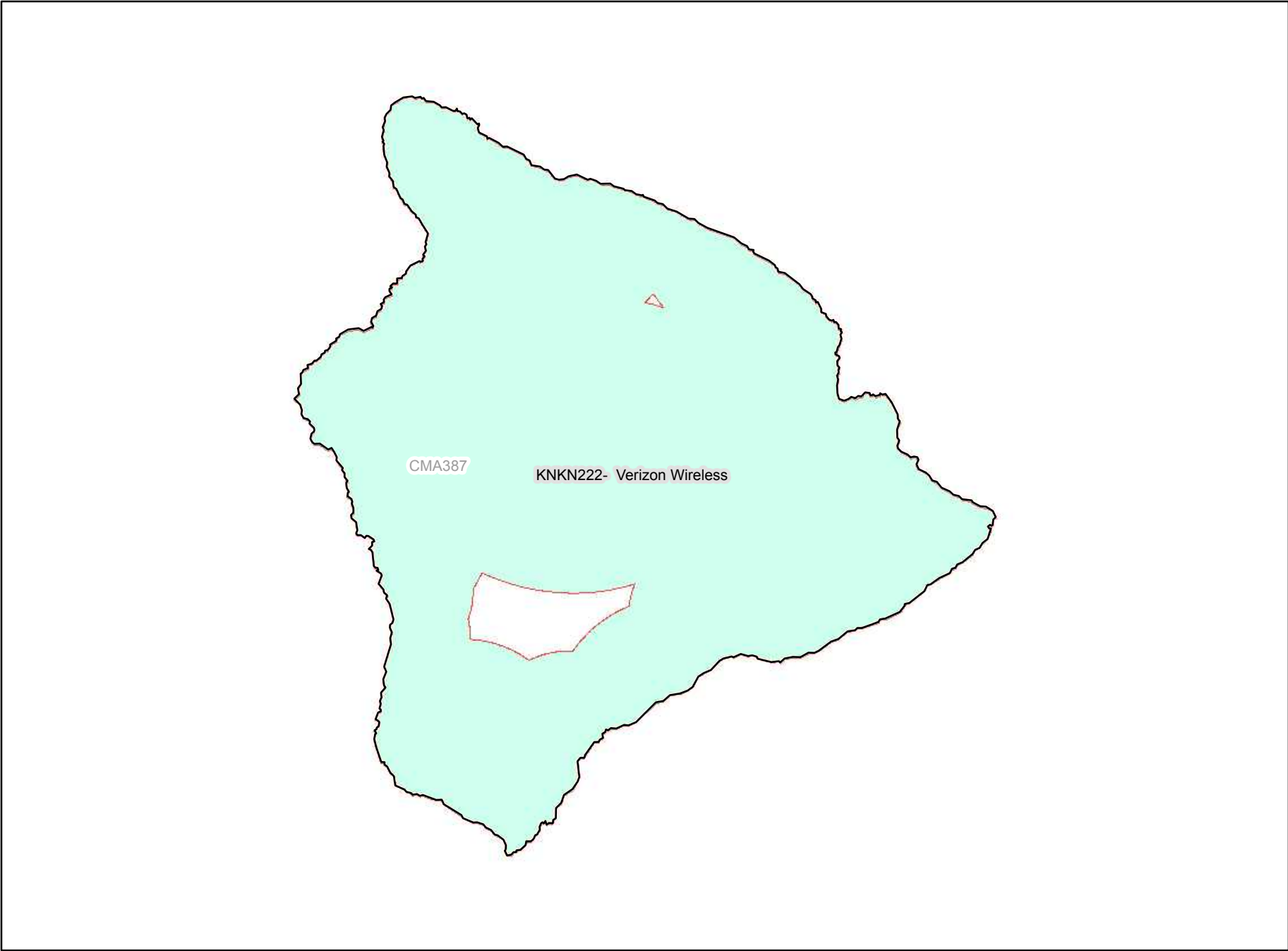
-  CMA Market Boundary
-  B Block CGSA
-  Adjacent B Block CGSA

Verizon Wireless




Analysis as of 01/11/2012

CMA387B

Hawaii 3 - Hawaii

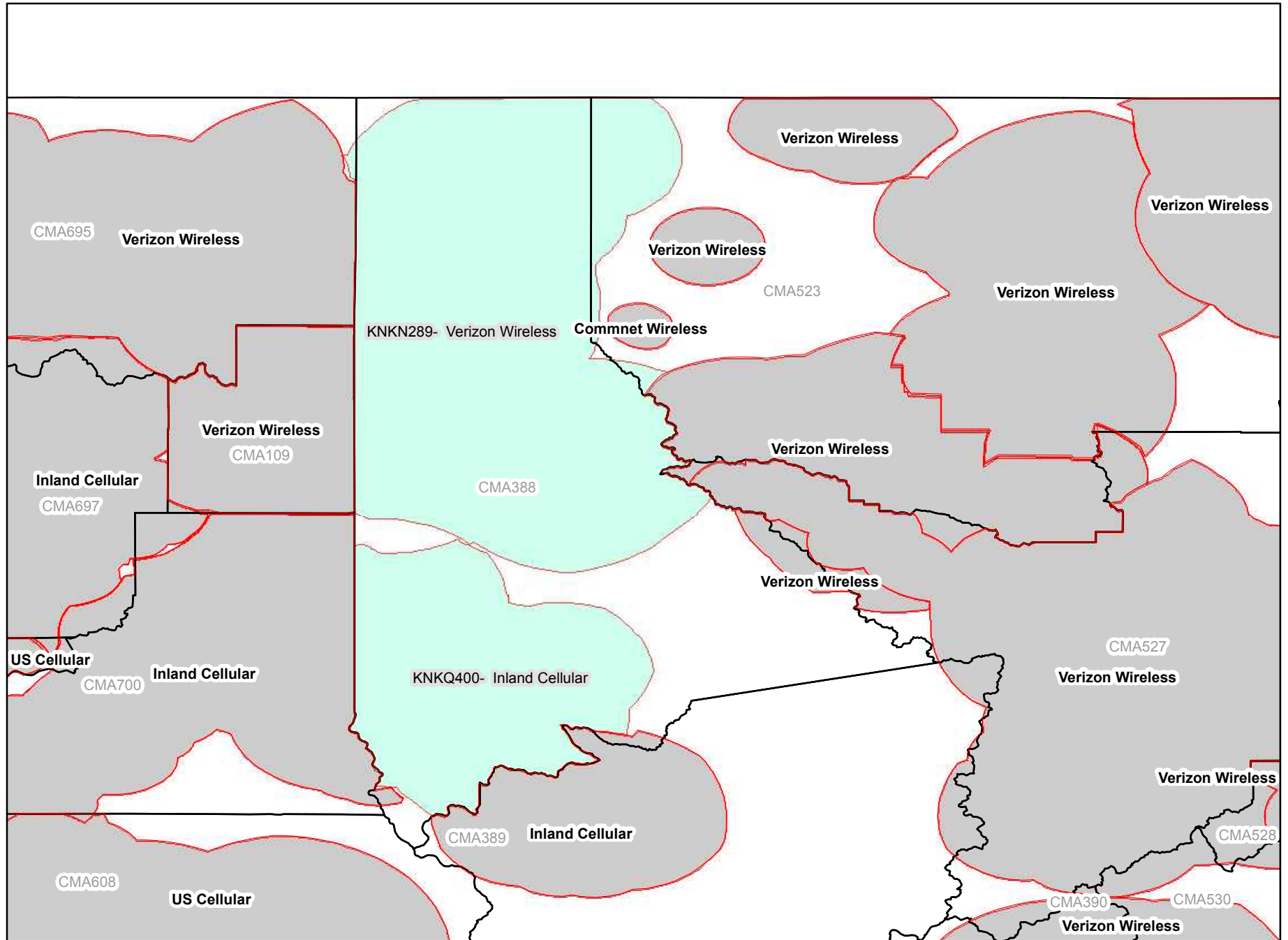


Legend

-  CMA Market Boundary
-  B Block CGSA
-  Adjacent B Block CGSA

CMA388B

Idaho 1 - Boundary



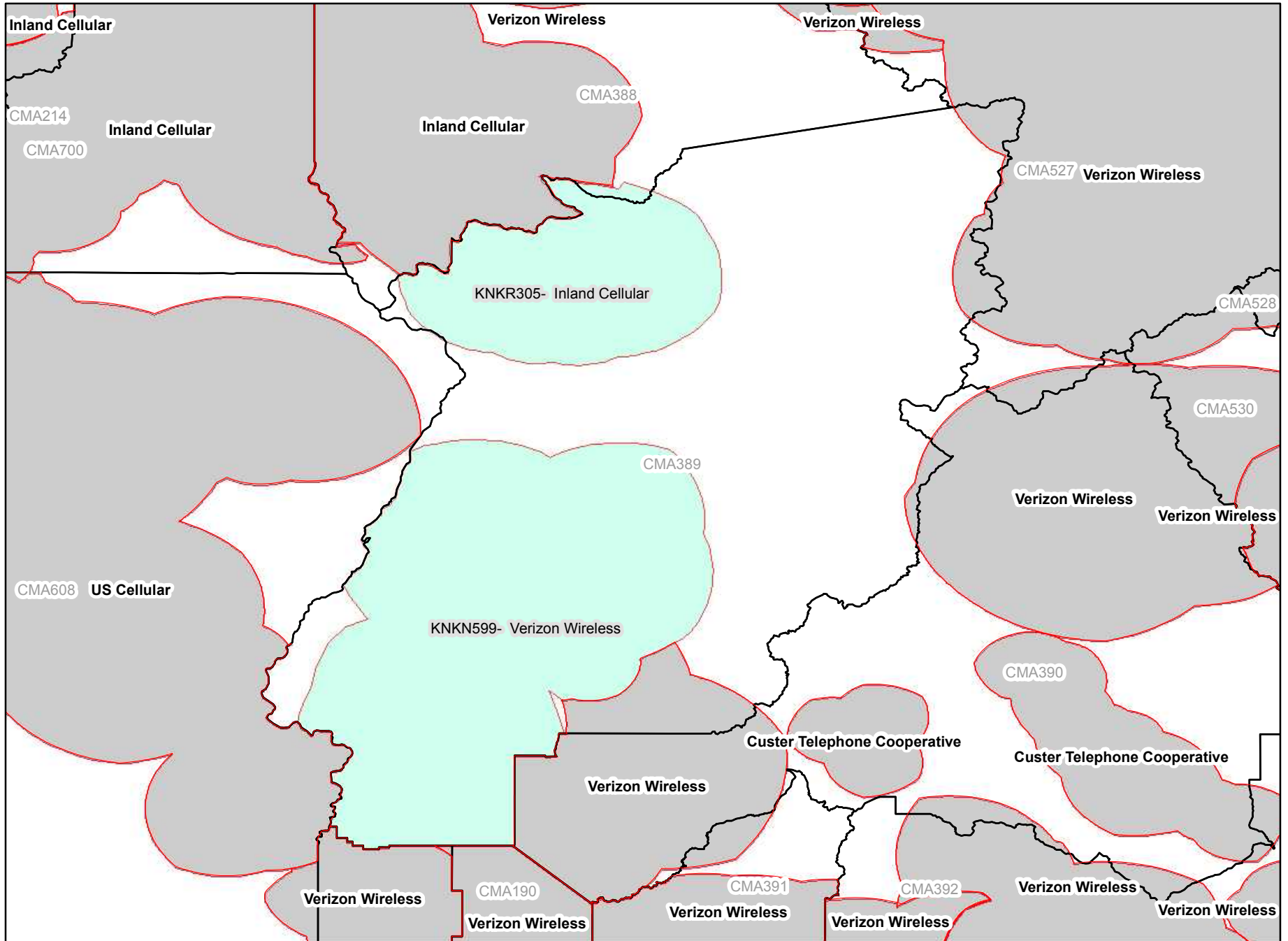
Legend

-  CMA Market Boundary
-  B Block CGSA
-  Adjacent B Block CGSA




Analysis as of 01/11/2012

CMA389B

Idaho 2 - Idaho



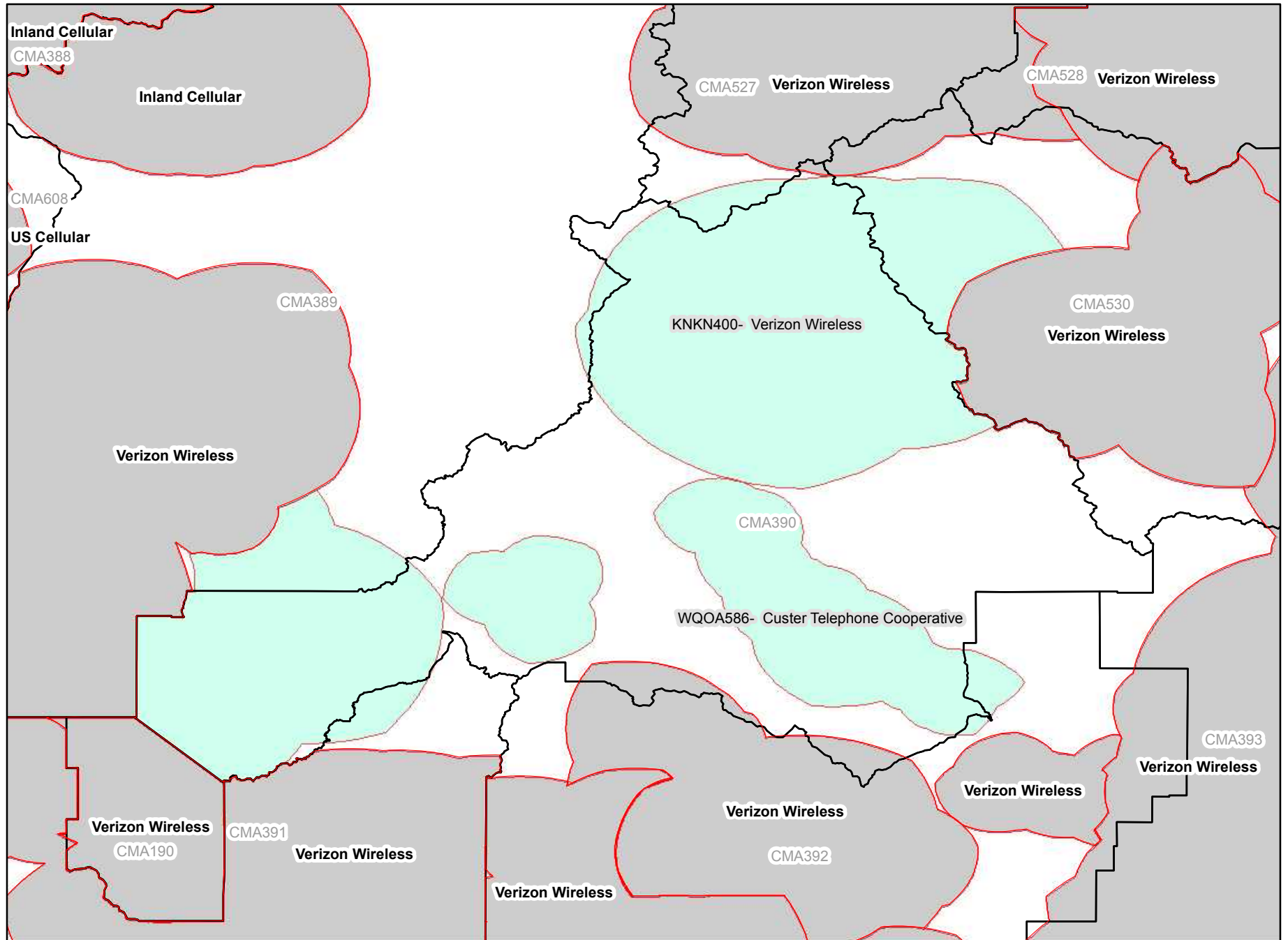
Legend

-  CMA Market Boundary
-  B Block CGSA
-  Adjacent B Block CGSA

Analysis as of 01/11/2012

CMA390B

Idaho 3 - Lemhi



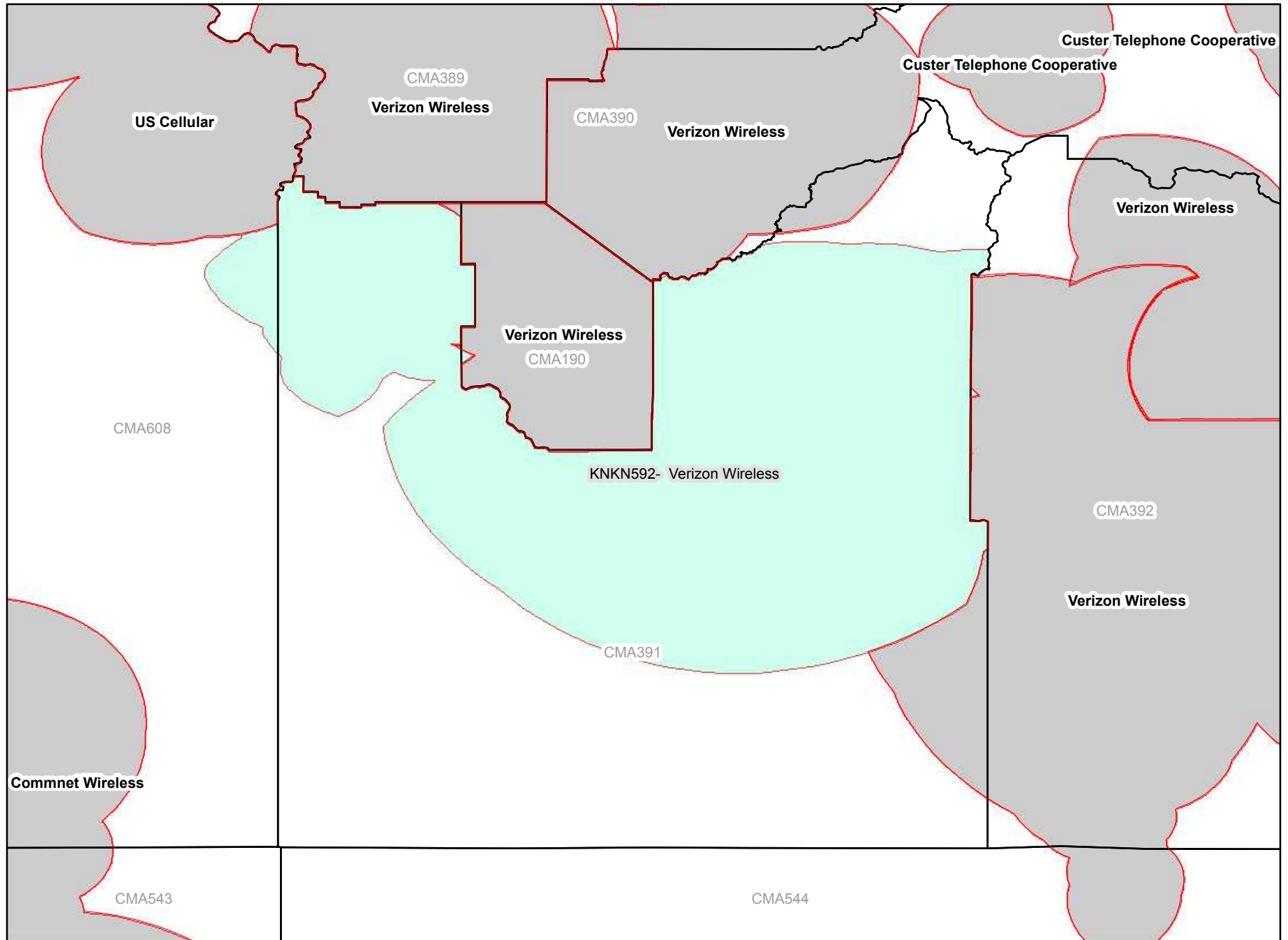
Legend

-  CMA Market Boundary
-  B Block CGSA
-  Adjacent B Block CGSA

Analysis as of 01/11/2012

CMA391B

Idaho 4 - Elmore



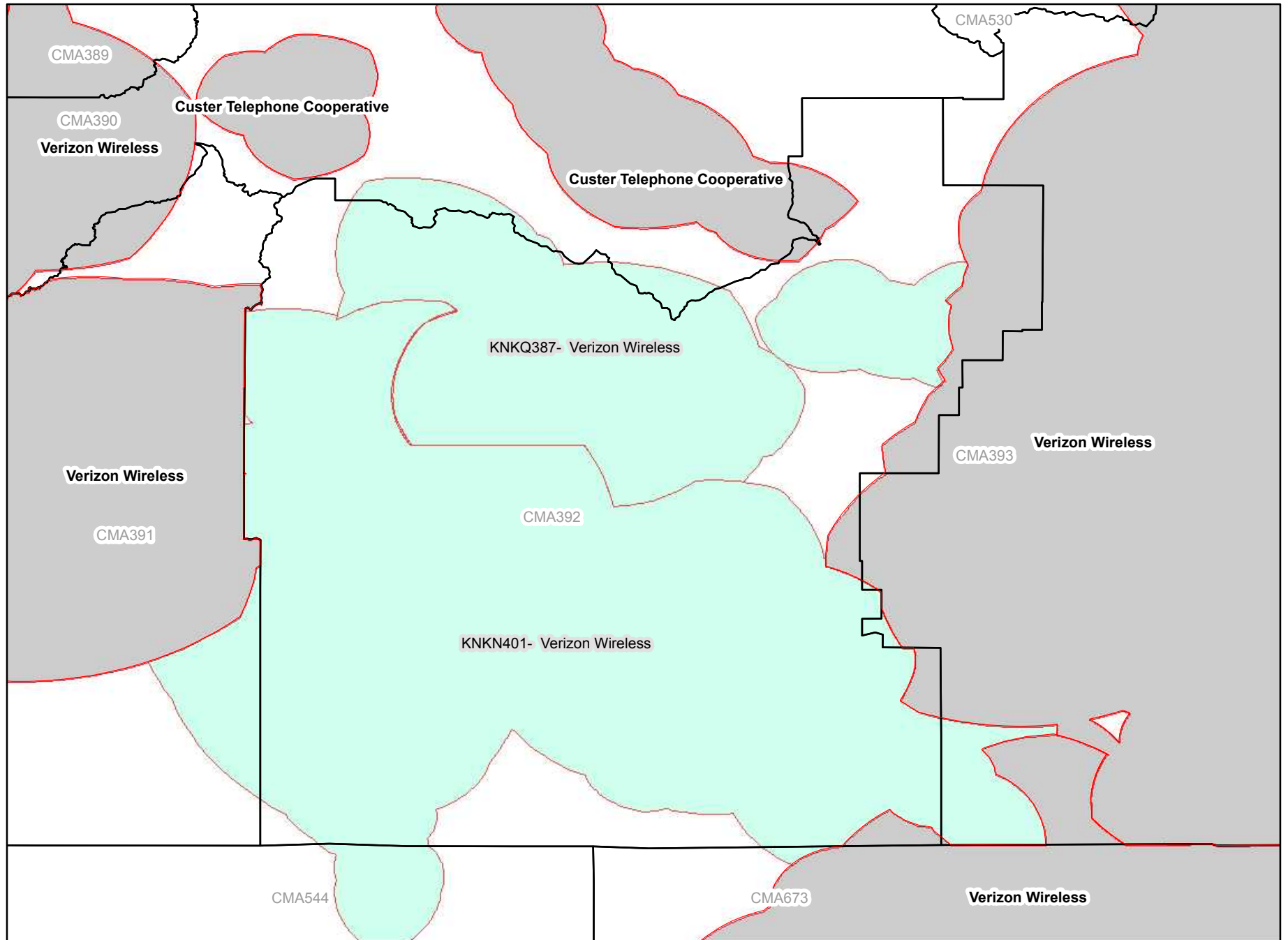
Legend

-  CMA Market Boundary
-  B Block CGSA
-  Adjacent B Block CGSA

Analysis as of 01/11/2012

CMA392B

Idaho 5 - Butte



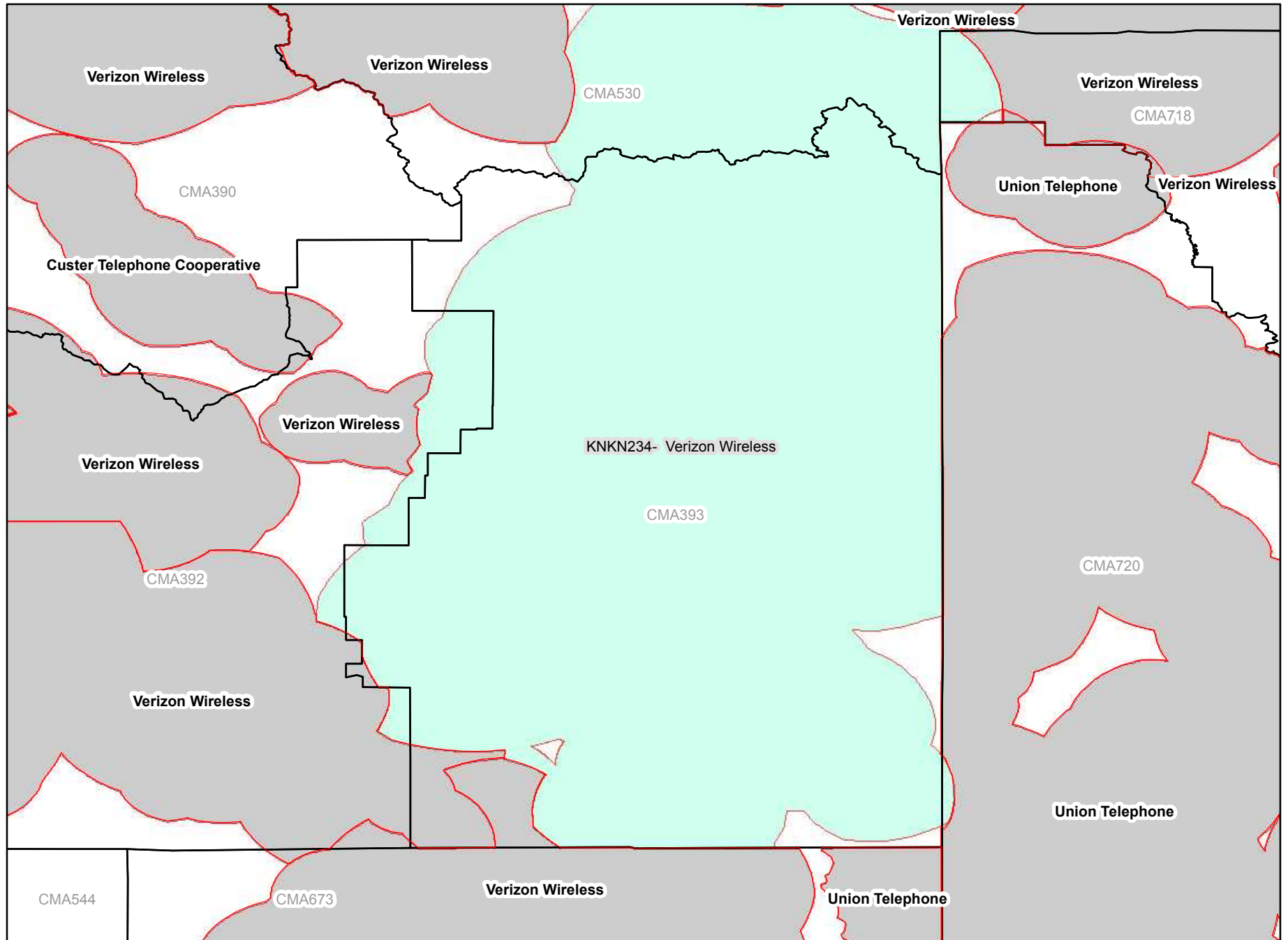
Legend

-  CMA Market Boundary
-  B Block CGSA
-  Adjacent B Block CGSA

Analysis as of 01/11/2012

CMA393B

Idaho 6 - Clark



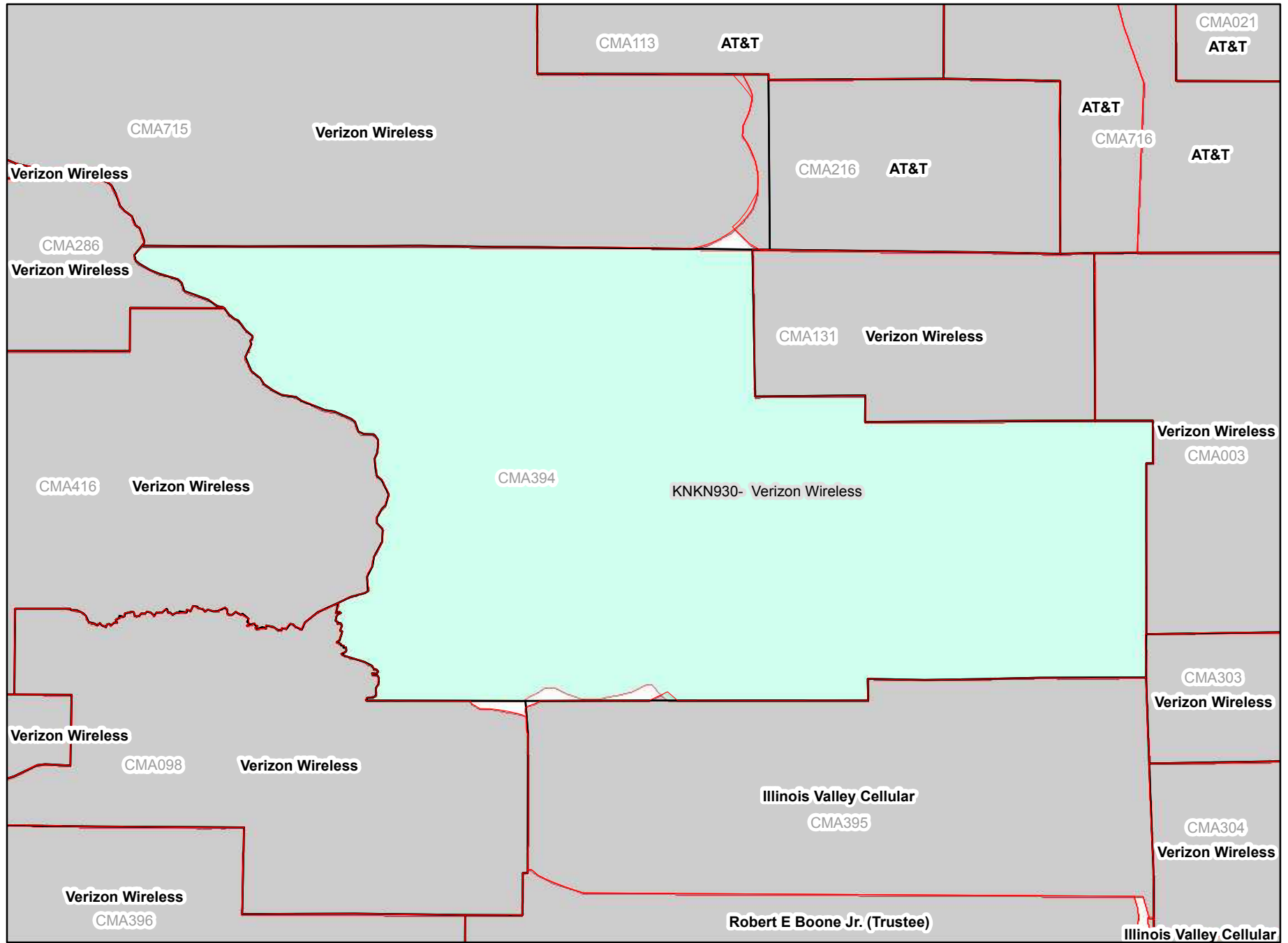
Legend

-  CMA Market Boundary
-  B Block CGSA
-  Adjacent B Block CGSA

Analysis as of 01/11/2012

CMA394B

Illinois 1 - Jo Daviess



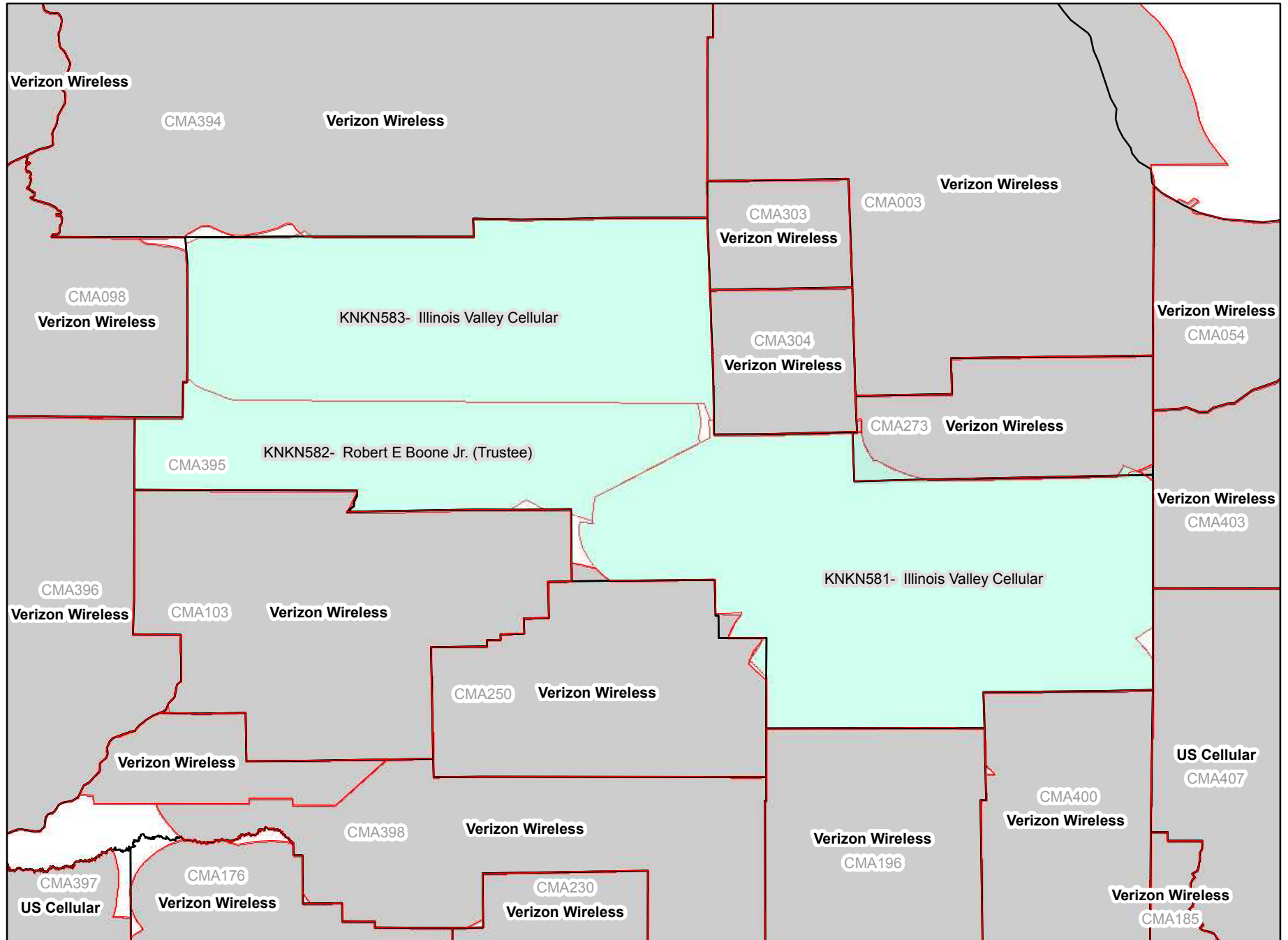
Legend

-  CMA Market Boundary
-  B Block CGSA
-  Adjacent B Block CGSA

Analysis as of 01/11/2012

CMA395B

Illinois 2 - Bureau



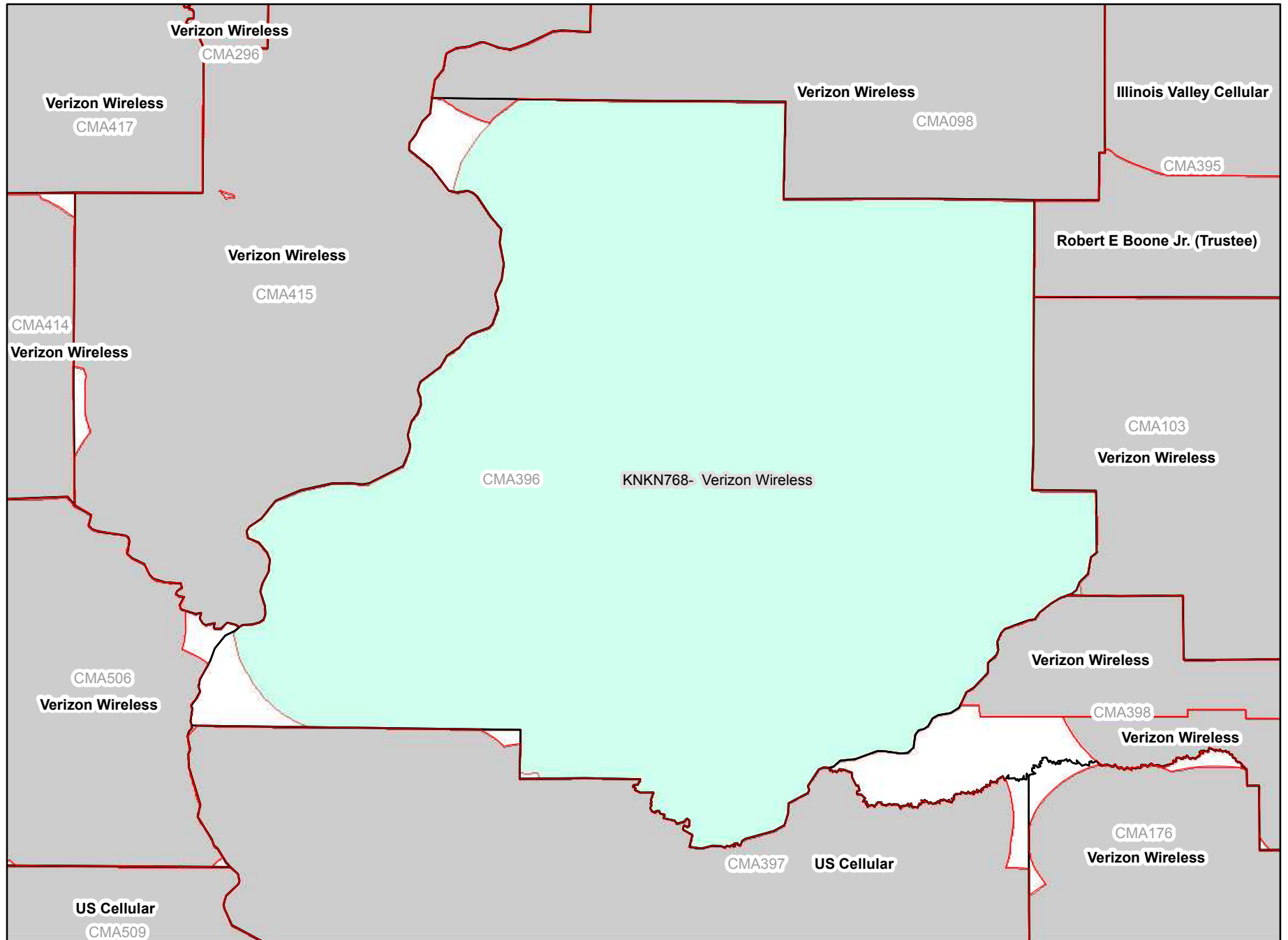
Legend

-  CMA Market Boundary
-  B Block CGSA
-  Adjacent B Block CGSA




Analysis as of 01/11/2012

CMA396B

Illinois 3 - Mercer

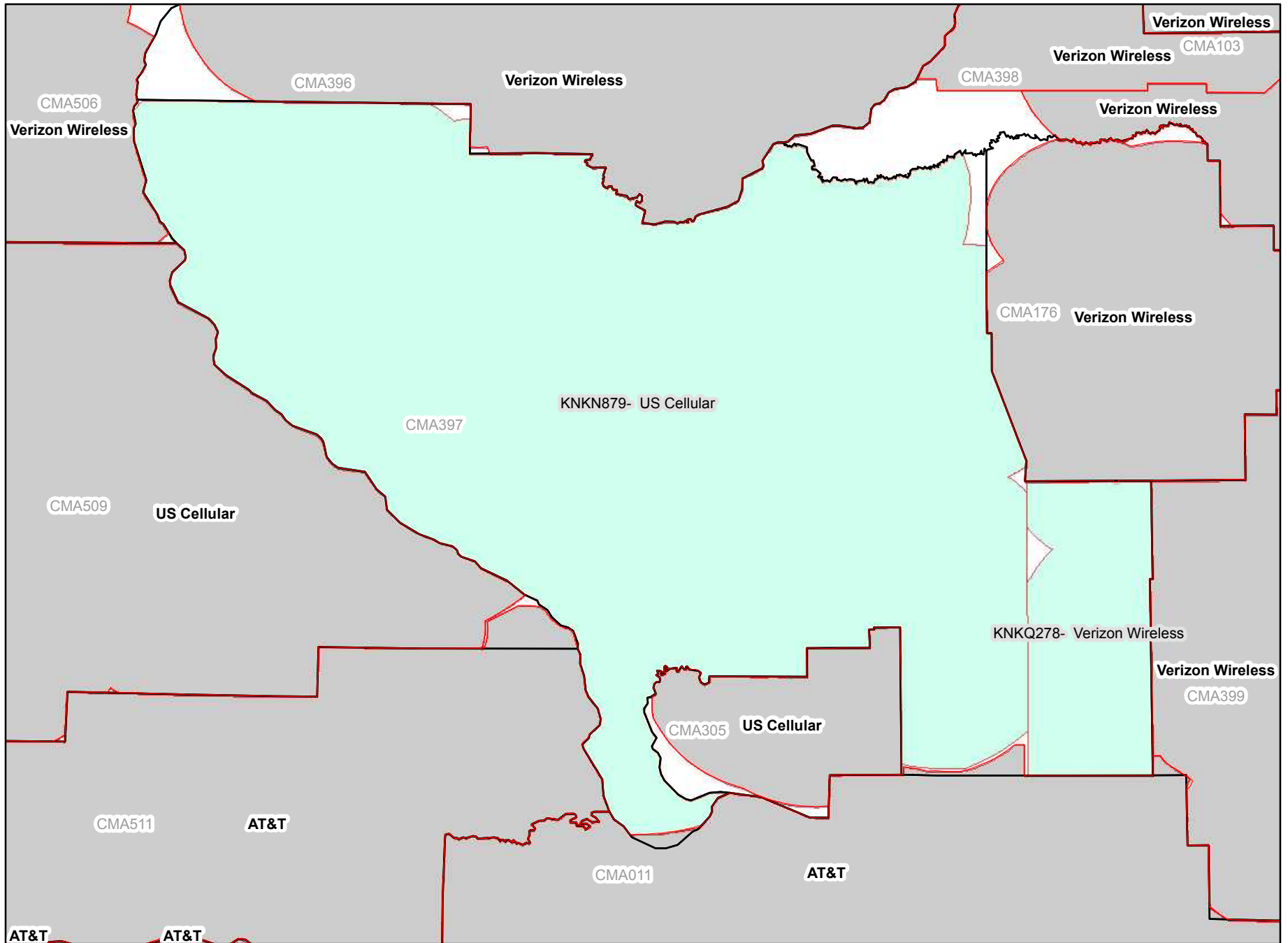


Legend

-  CMA Market Boundary
-  B Block CGSA
-  Adjacent B Block CGSA

Analysis as of 01/11/2012

CMA397B Illinois 4 - Adams



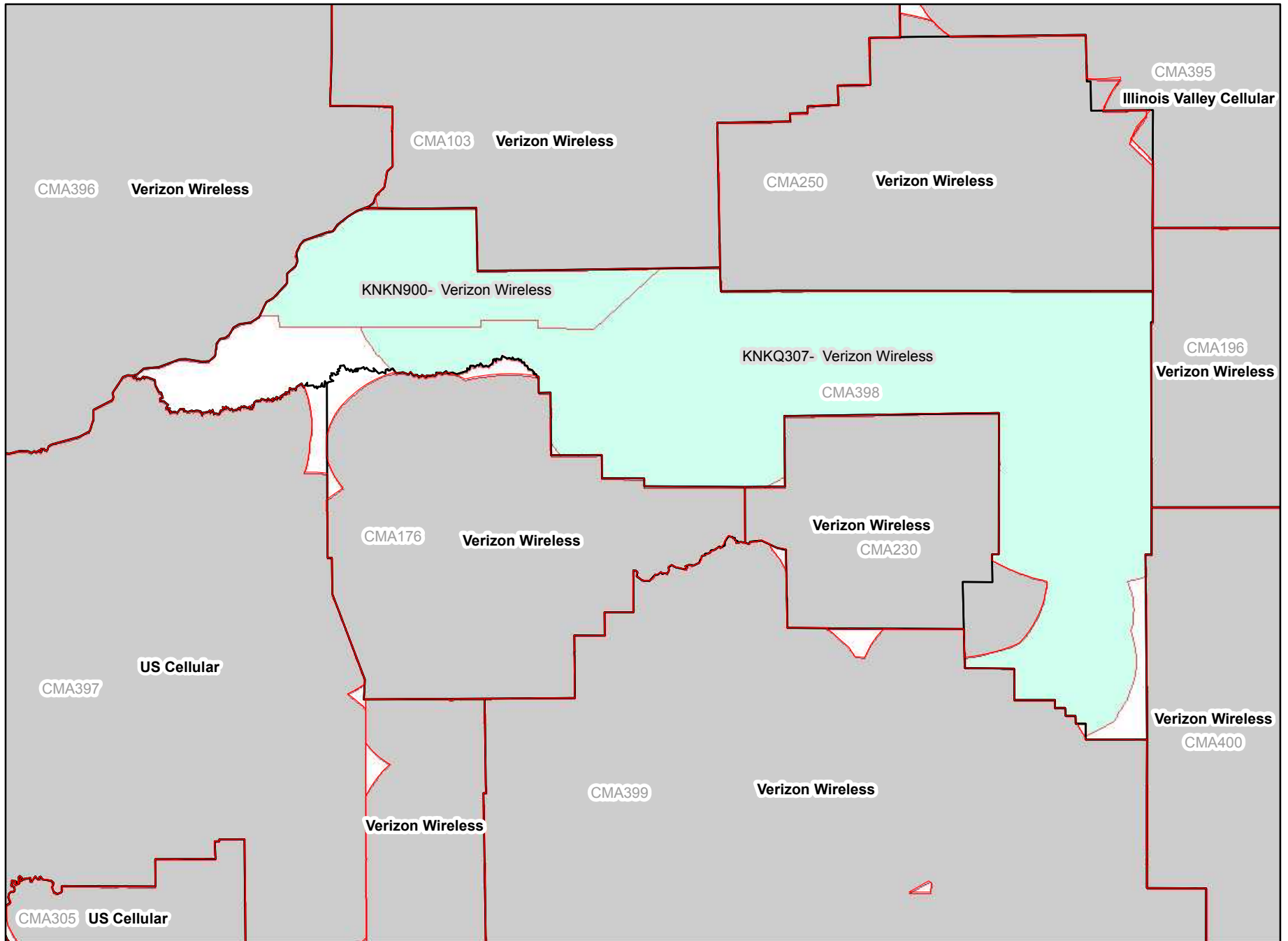
Legend

-  CMA Market Boundary
-  B Block CGSA
-  Adjacent B Block CGSA




Analysis as of 01/11/2012

CMA398B

Illinois 5 - Mason



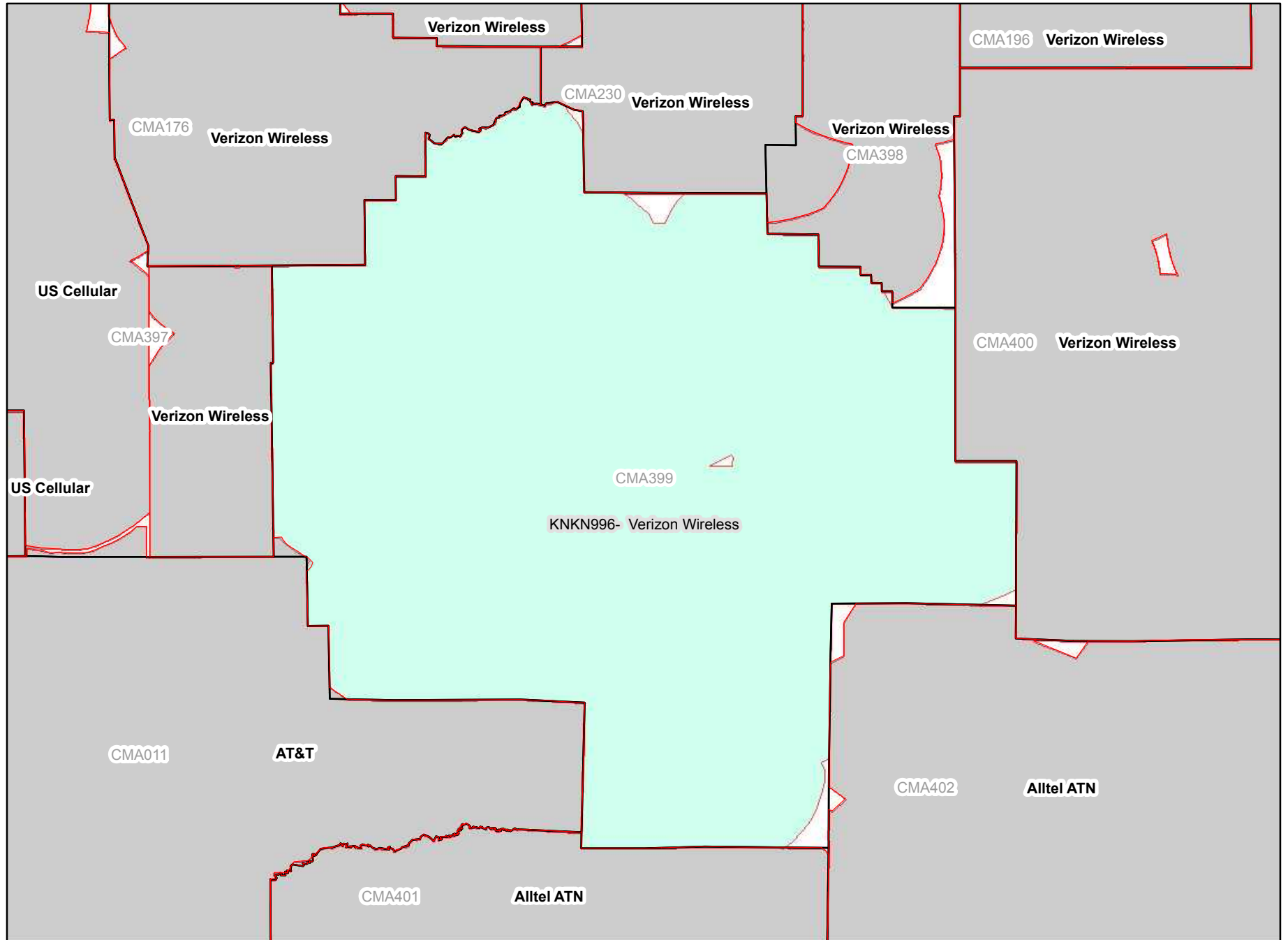
Legend

-  CMA Market Boundary
-  B Block CGSA
-  Adjacent B Block CGSA

Analysis as of 01/11/2012

CMA399B

Illinois 6 - Montgomery



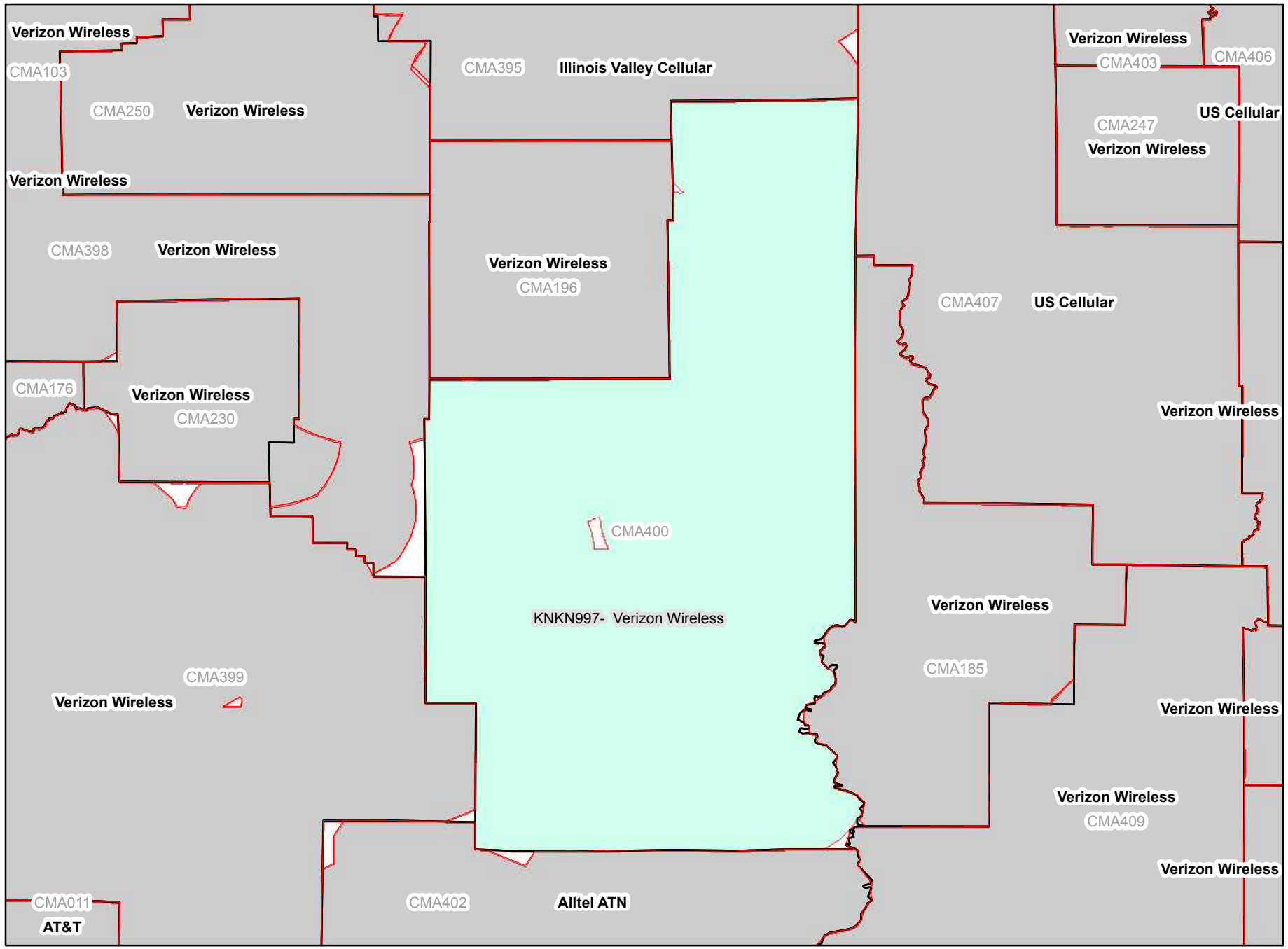
Legend

-  CMA Market Boundary
-  B Block CGSA
-  Adjacent B Block CGSA

Analysis as of 01/11/2012

CMA400B

Illinois 7 - Vermilion

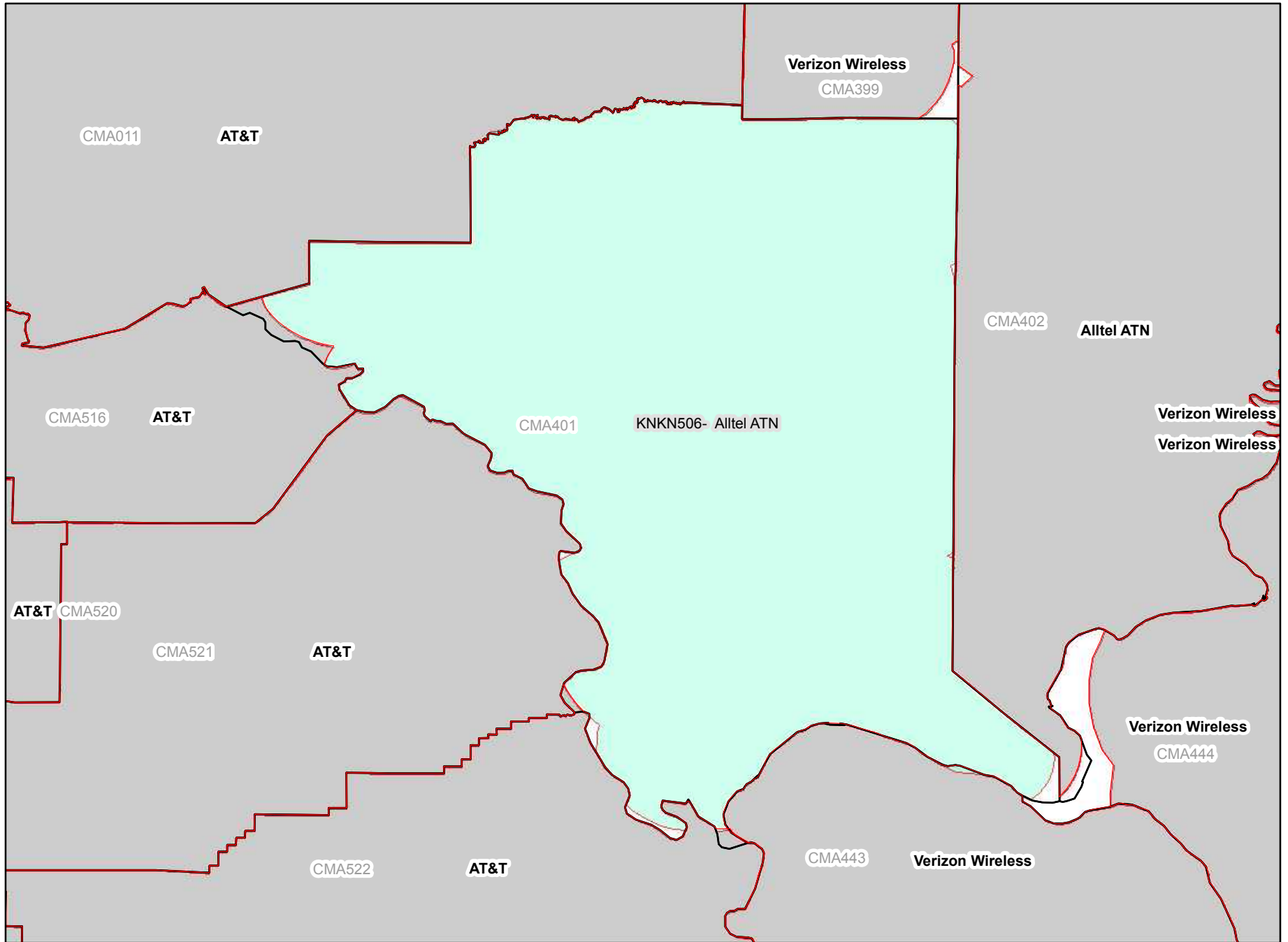


Legend




- CMA Market Boundary
- B Block CGSA
- Adjacent B Block CGSA

CMA401B

Illinois 8 - Washington



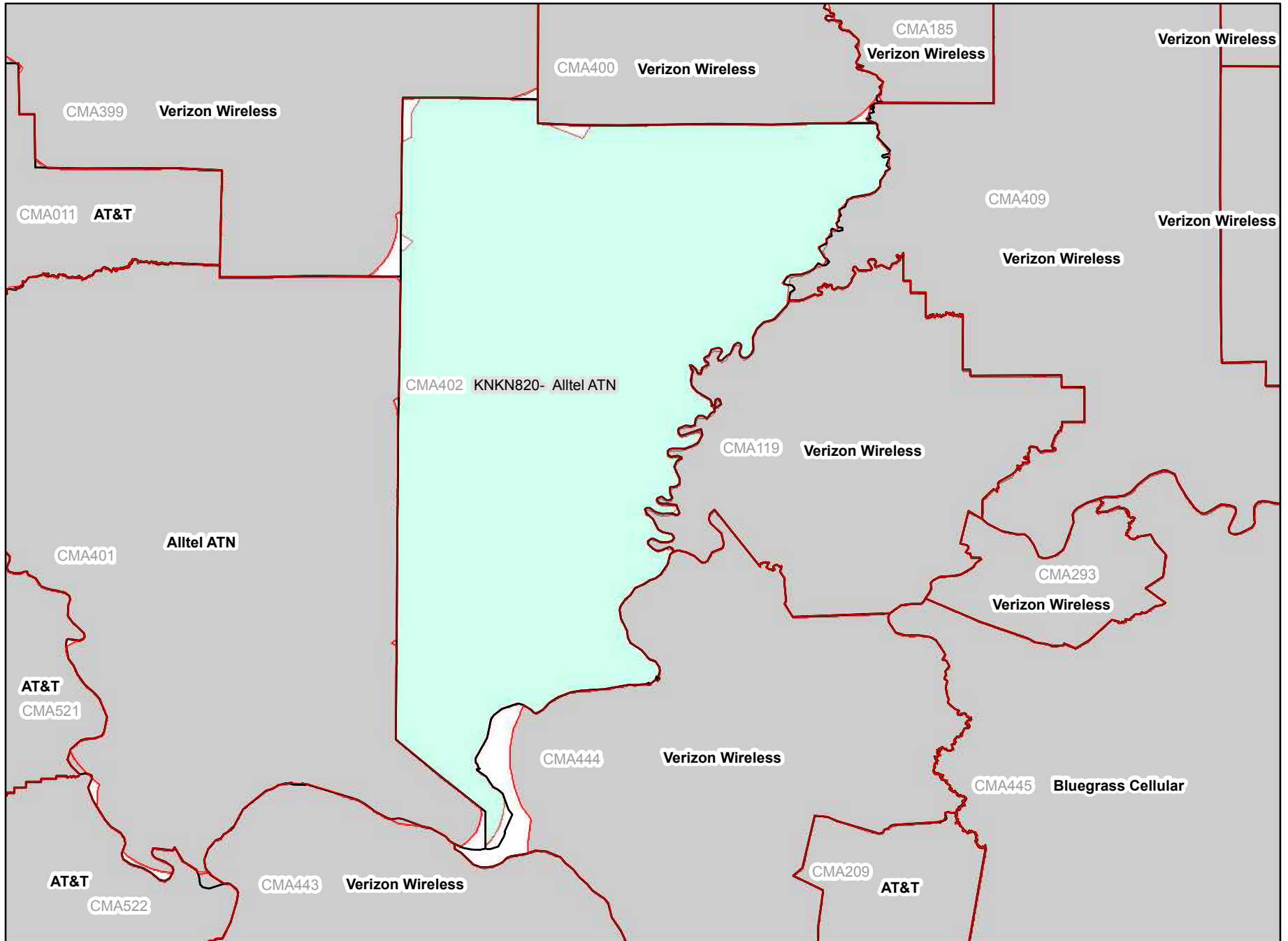
Legend

-  CMA Market Boundary
-  B Block CGSA
-  Adjacent B Block CGSA

Analysis as of 01/11/2012

CMA402B

Illinois 9 - Clay

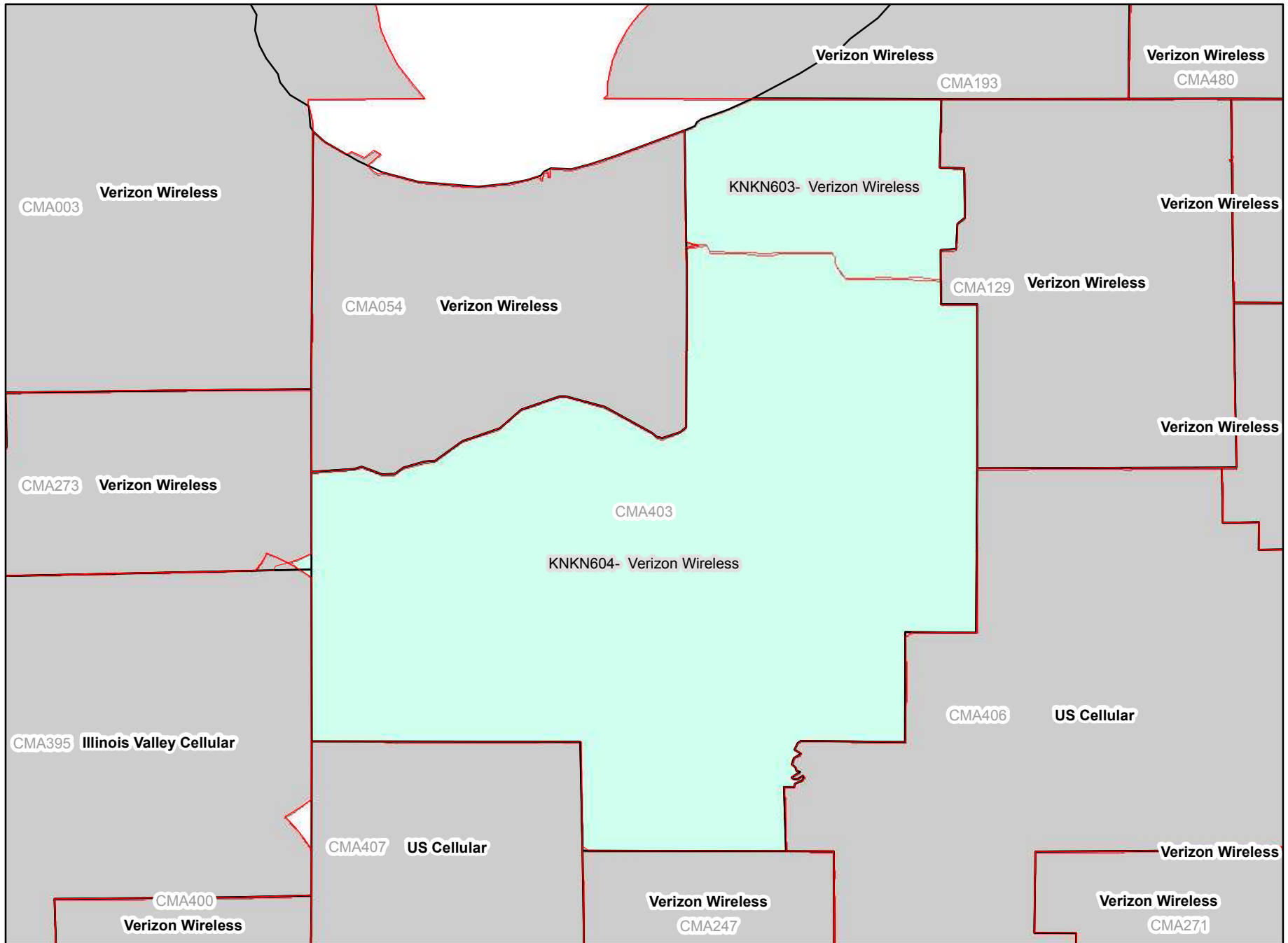





Legend

-  CMA Market Boundary
-  B Block CGSA
-  Adjacent B Block CGSA

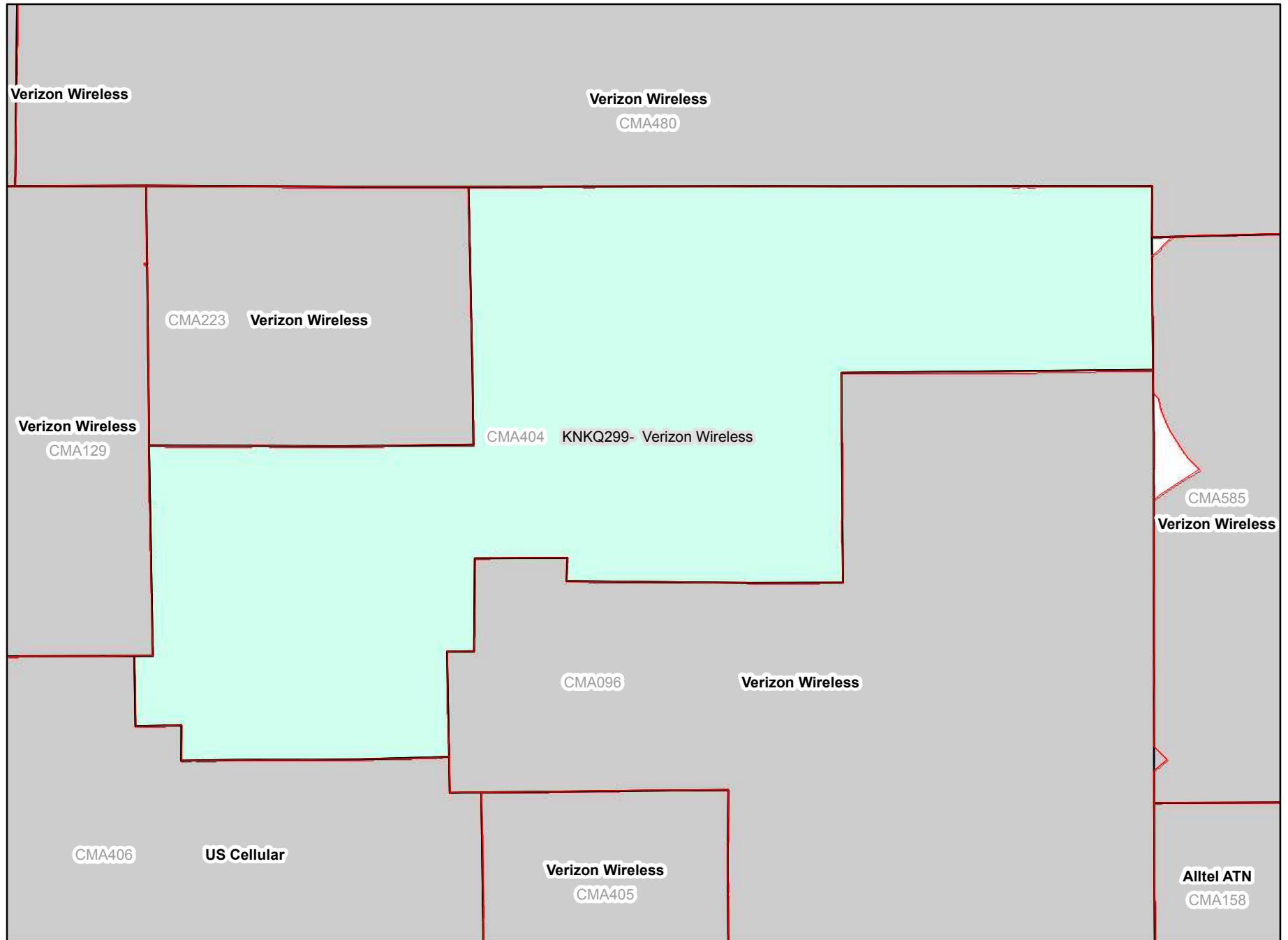
Analysis as of 01/11/2012

CMA403B Indiana 1 - Newton



- Legend**
-  CMA Market Boundary
 -  B Block CGSA
 -  Adjacent B Block CGSA

CMA404B Indiana 2 - Kosciusko

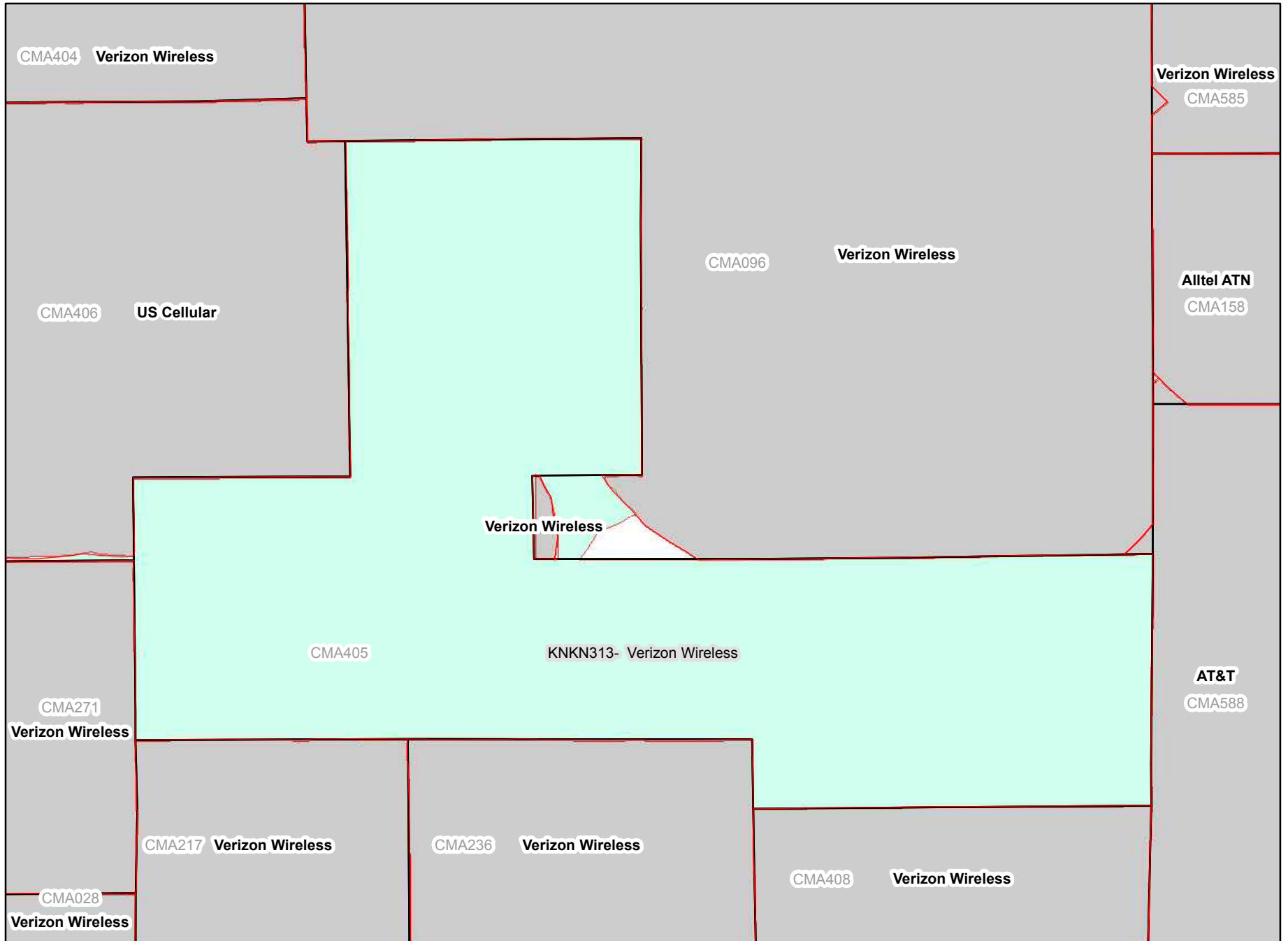


Legend




-  CMA Market Boundary
-  B Block CGSA
-  Adjacent B Block CGSA

Analysis as of 01/11/2012

CMA405B Indiana 3 - Huntington



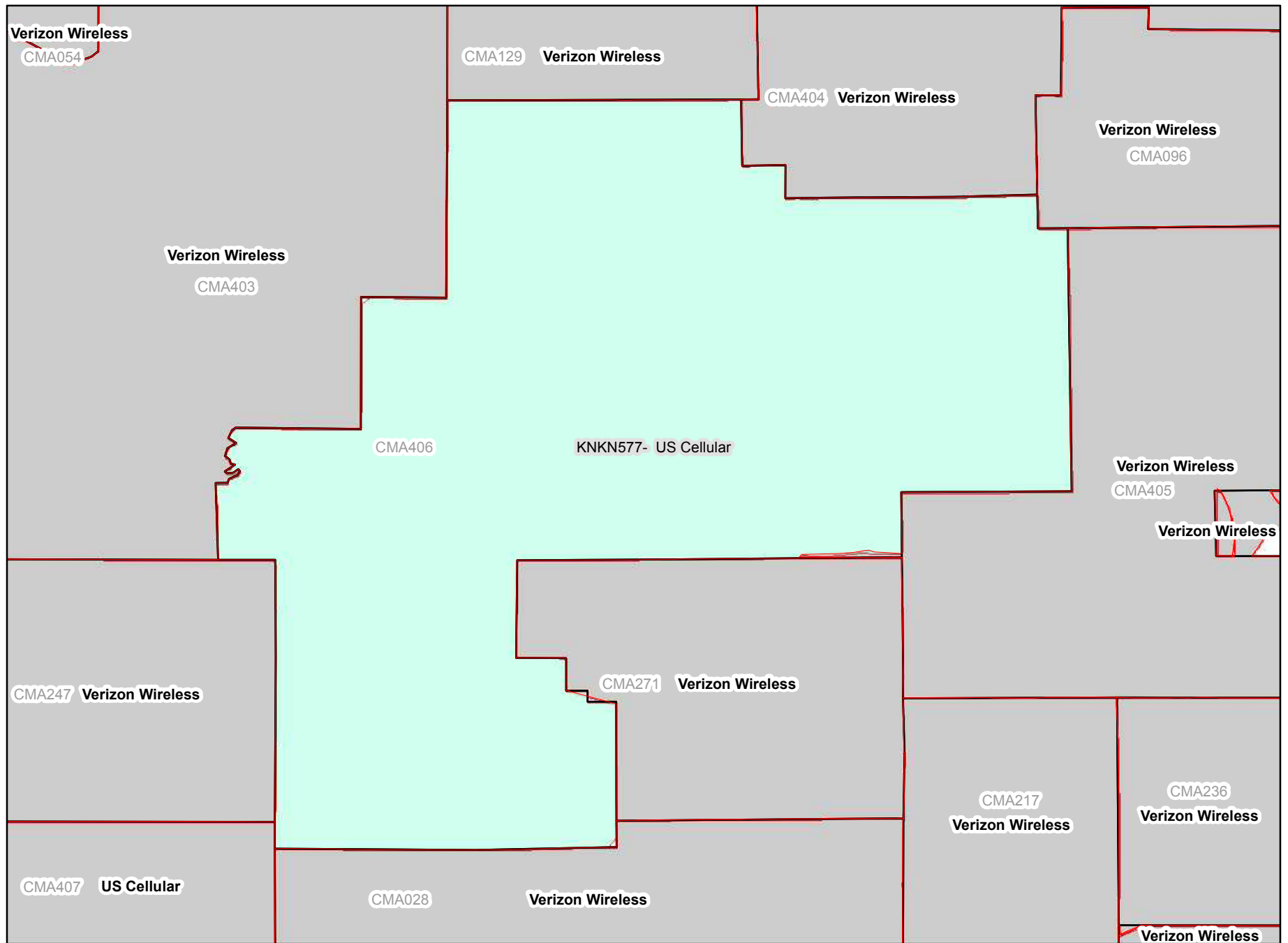
Legend

-  CMA Market Boundary
-  B Block CGSA
-  Adjacent B Block CGSA

Analysis as of 01/11/2012

CMA406B

Indiana 4 - Miami



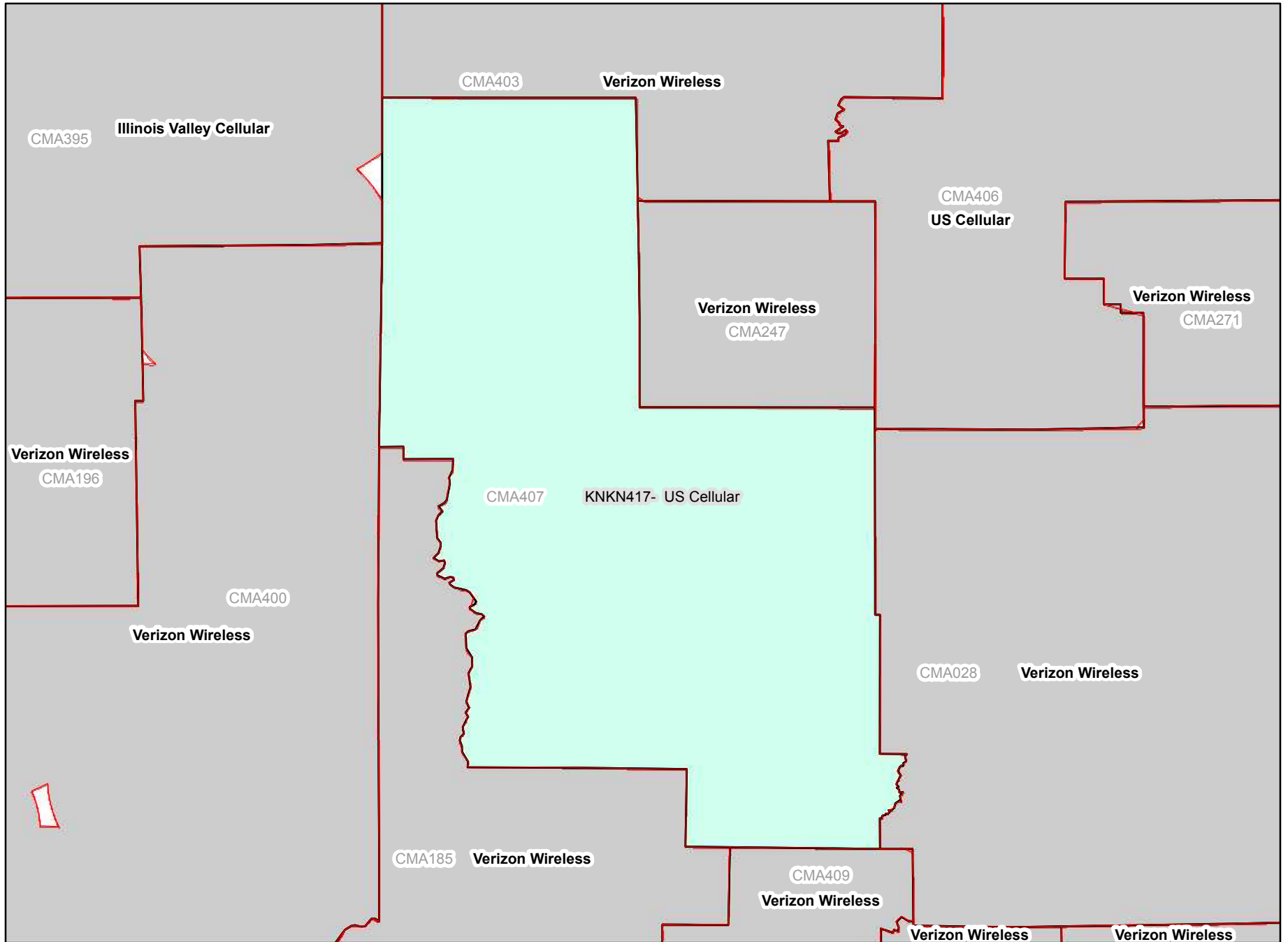
Legend

-  CMA Market Boundary
-  B Block CGSA
-  Adjacent B Block CGSA




Analysis as of 01/11/2012

CMA407B

Indiana 5 - Warren

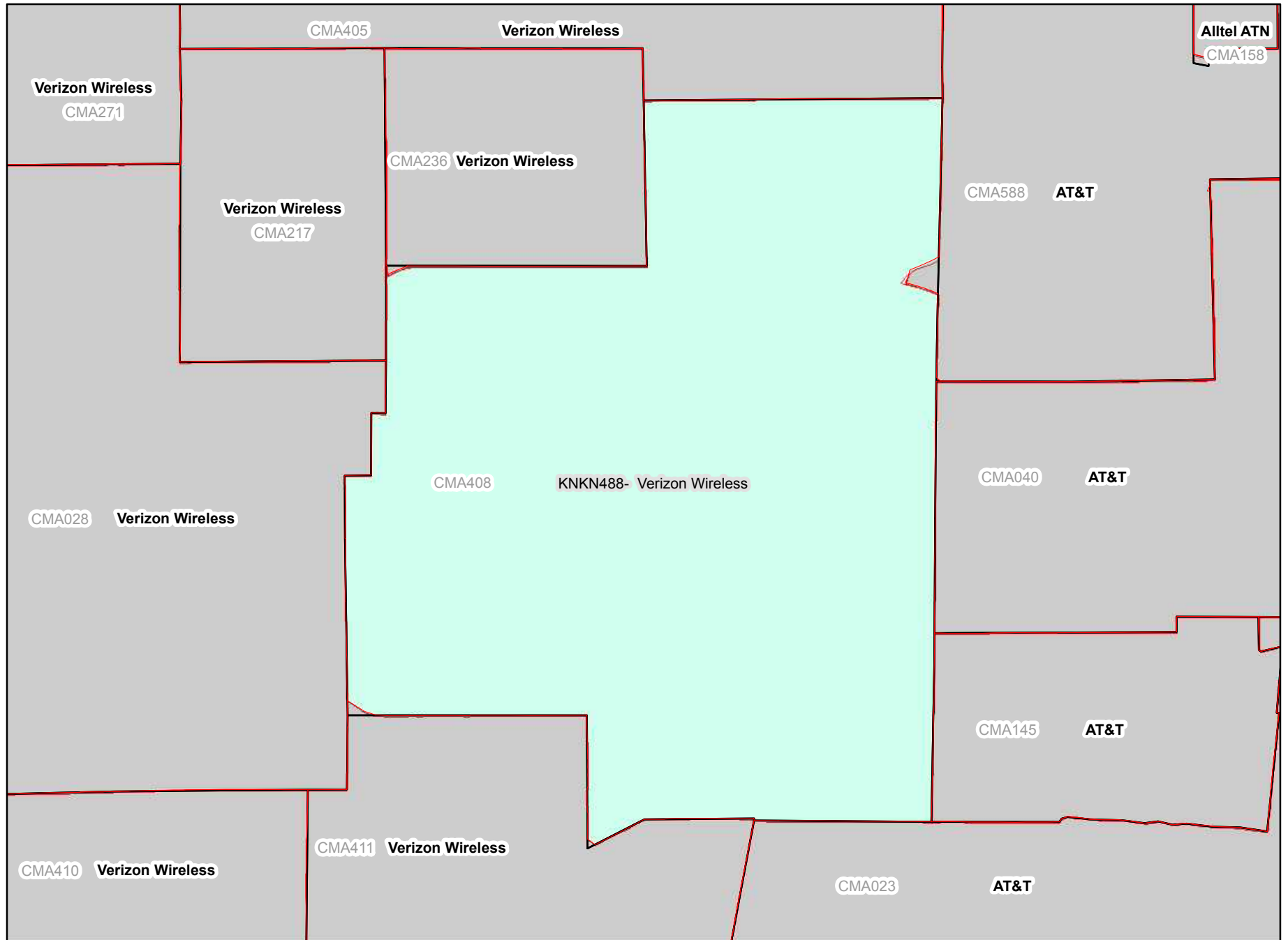


Legend

-  CMA Market Boundary
-  B Block CGSA
-  Adjacent B Block CGSA

Analysis as of 01/11/2012

CMA408B Indiana 6 - Randolph



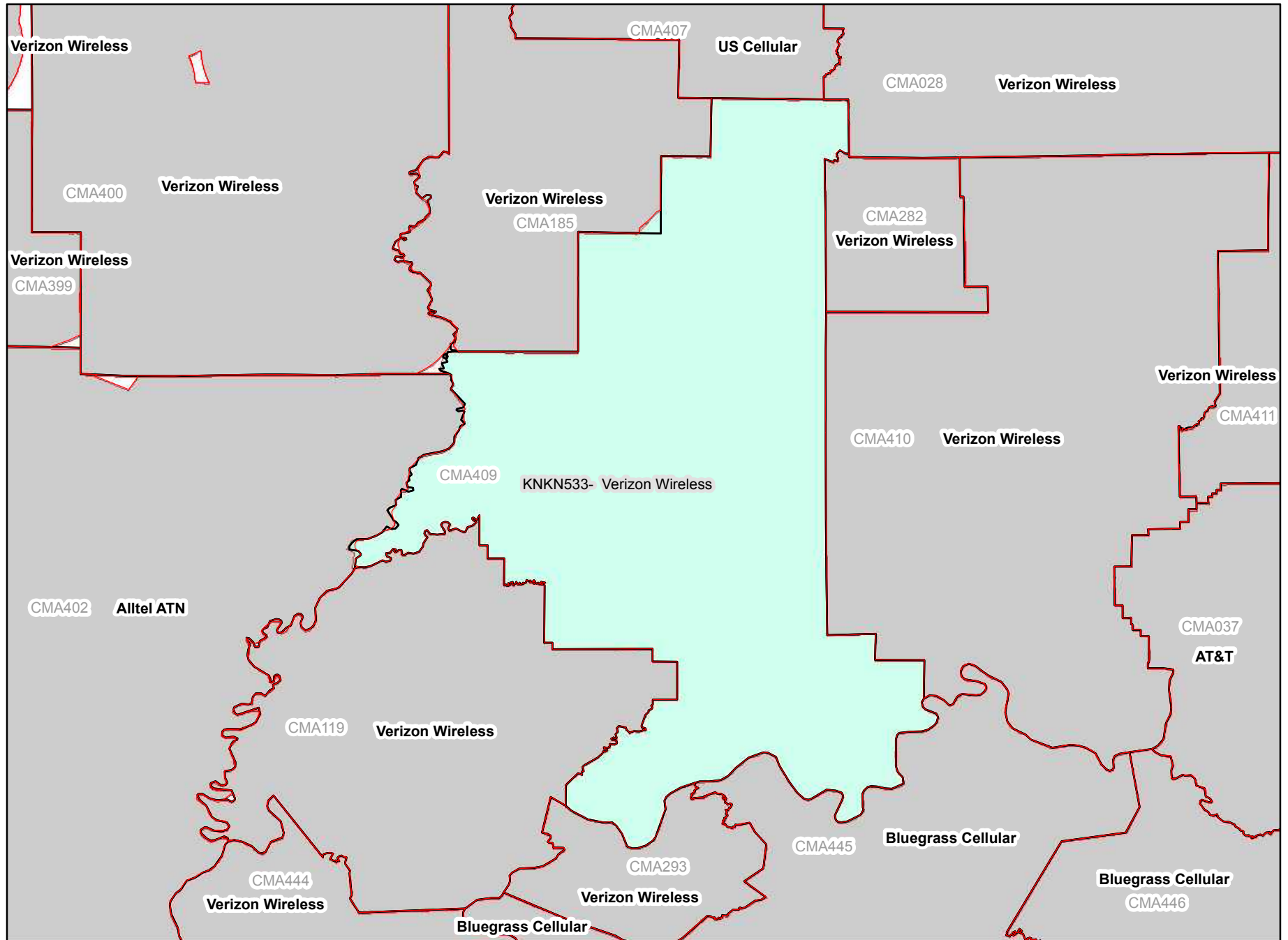
Legend

-  CMA Market Boundary
-  B Block CGSA
-  Adjacent B Block CGSA

Analysis as of 01/11/2012

CMA409B

Indiana 7 - Owen

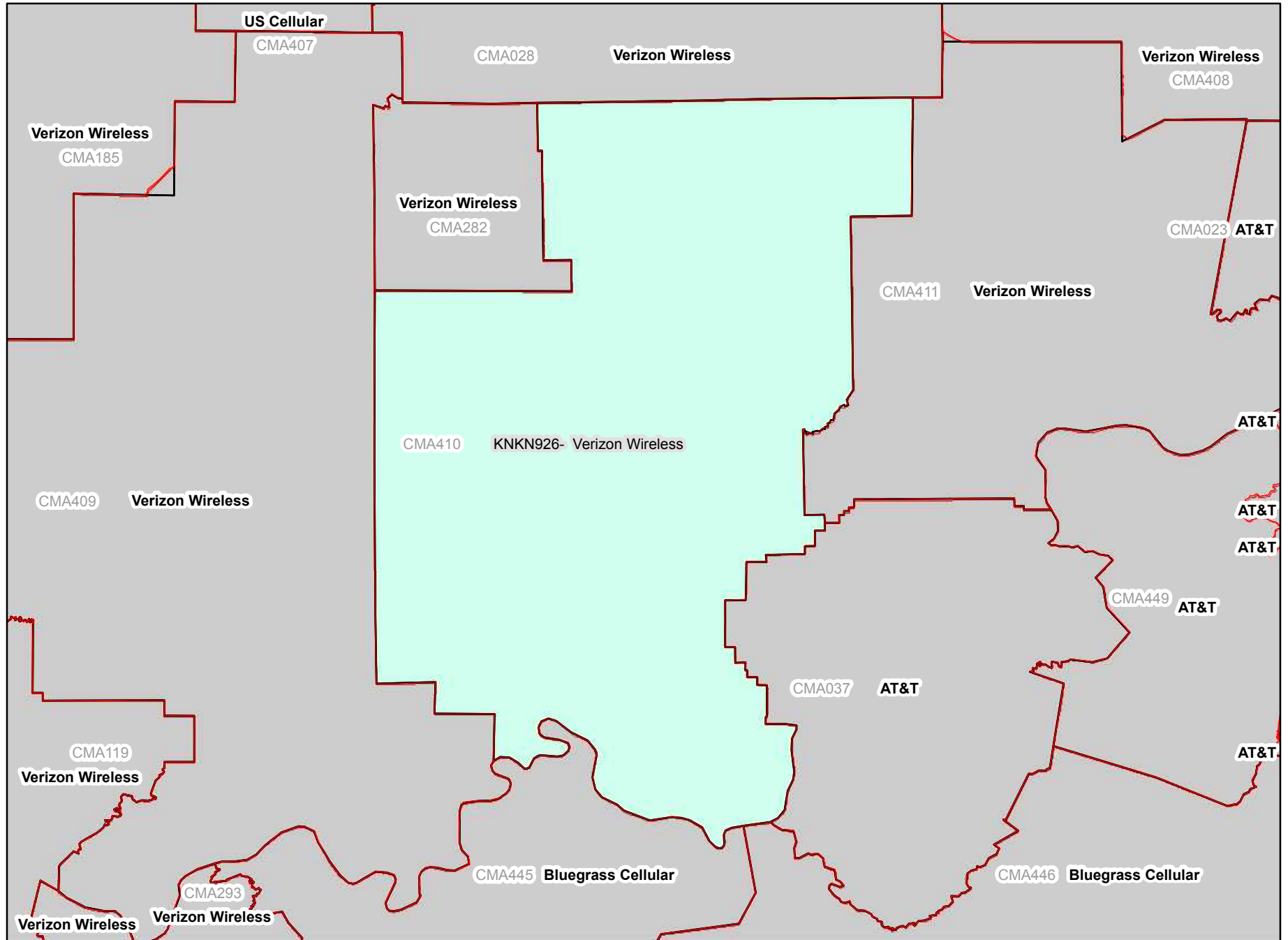


Legend




-  CMA Market Boundary
-  B Block CGSA
-  Adjacent B Block CGSA

Analysis as of 01/11/2012

CMA410B Indiana 8 - Brown

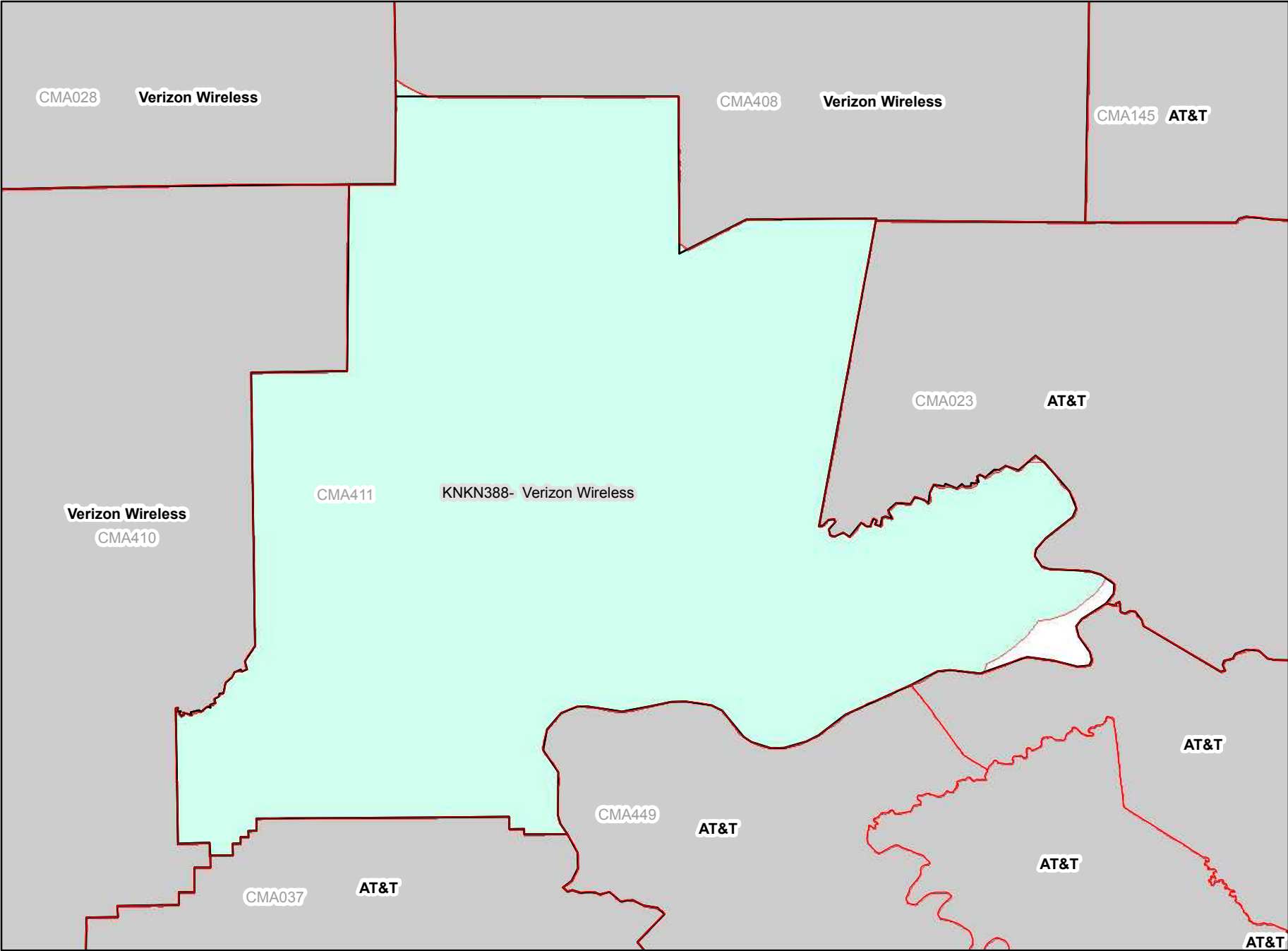


Legend




-  CMA Market Boundary
-  B Block CGSA
-  Adjacent B Block CGSA

Analysis as of 01/11/2012

CMA411B Indiana 9 - Decatur

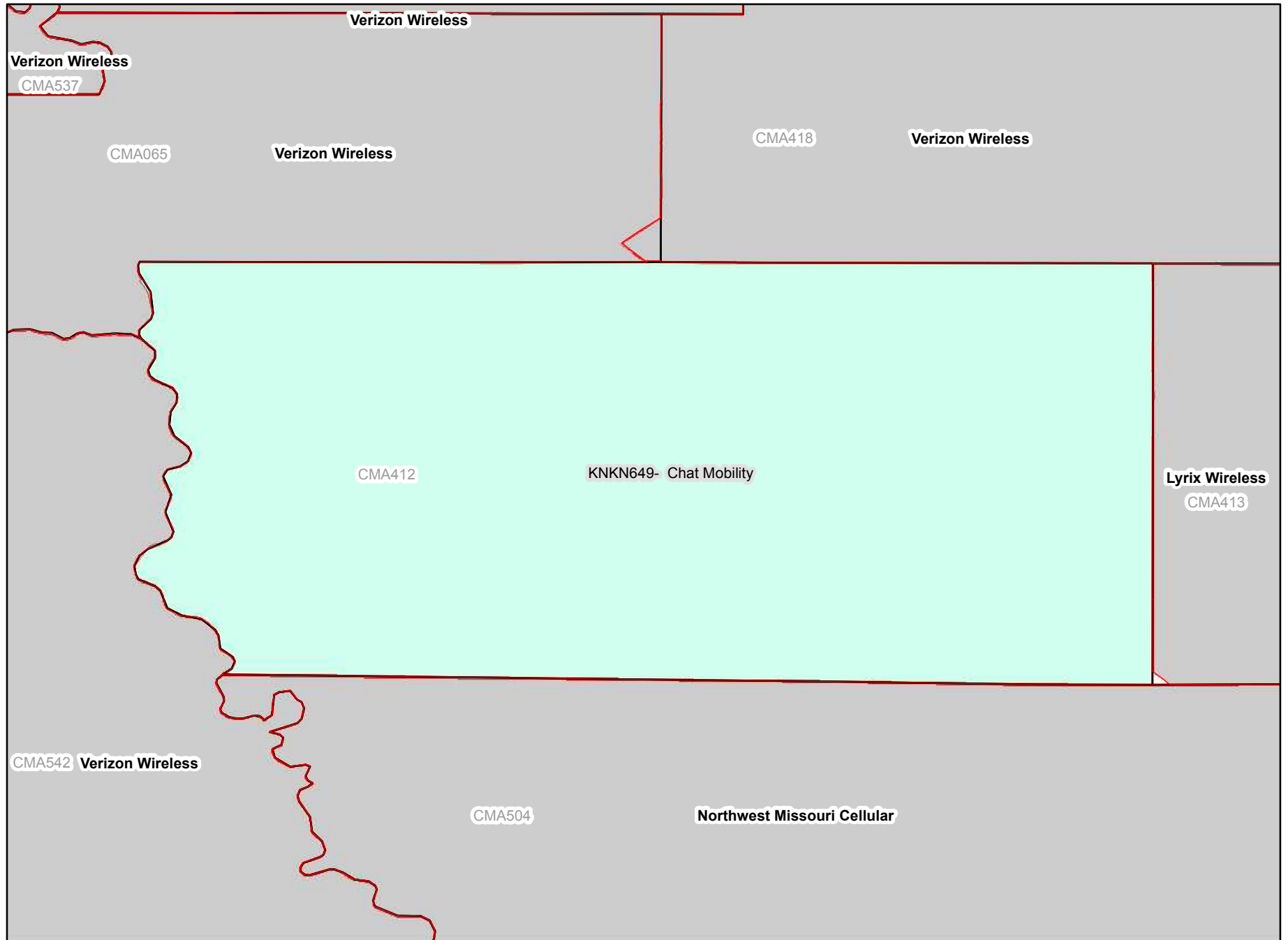


Legend

-  CMA Market Boundary
-  B Block CGSA
-  Adjacent B Block CGSA

Analysis as of 01/11/2012

CMA412B Iowa 1 - Mills

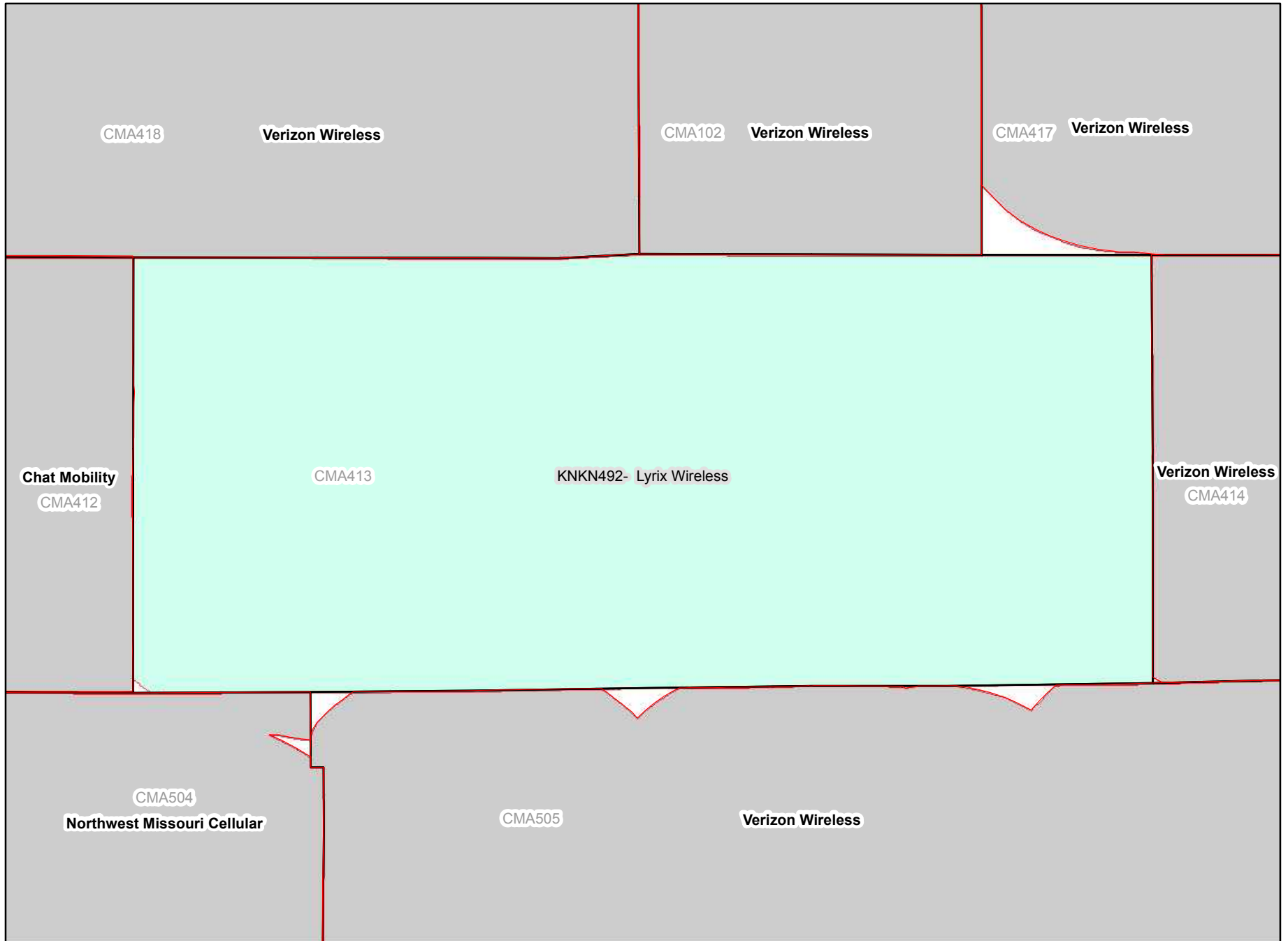


Legend

-  CMA Market Boundary
-  B Block CGSA
-  Adjacent B Block CGSA

Analysis as of 01/11/2012

CMA413B Iowa 2 - Union

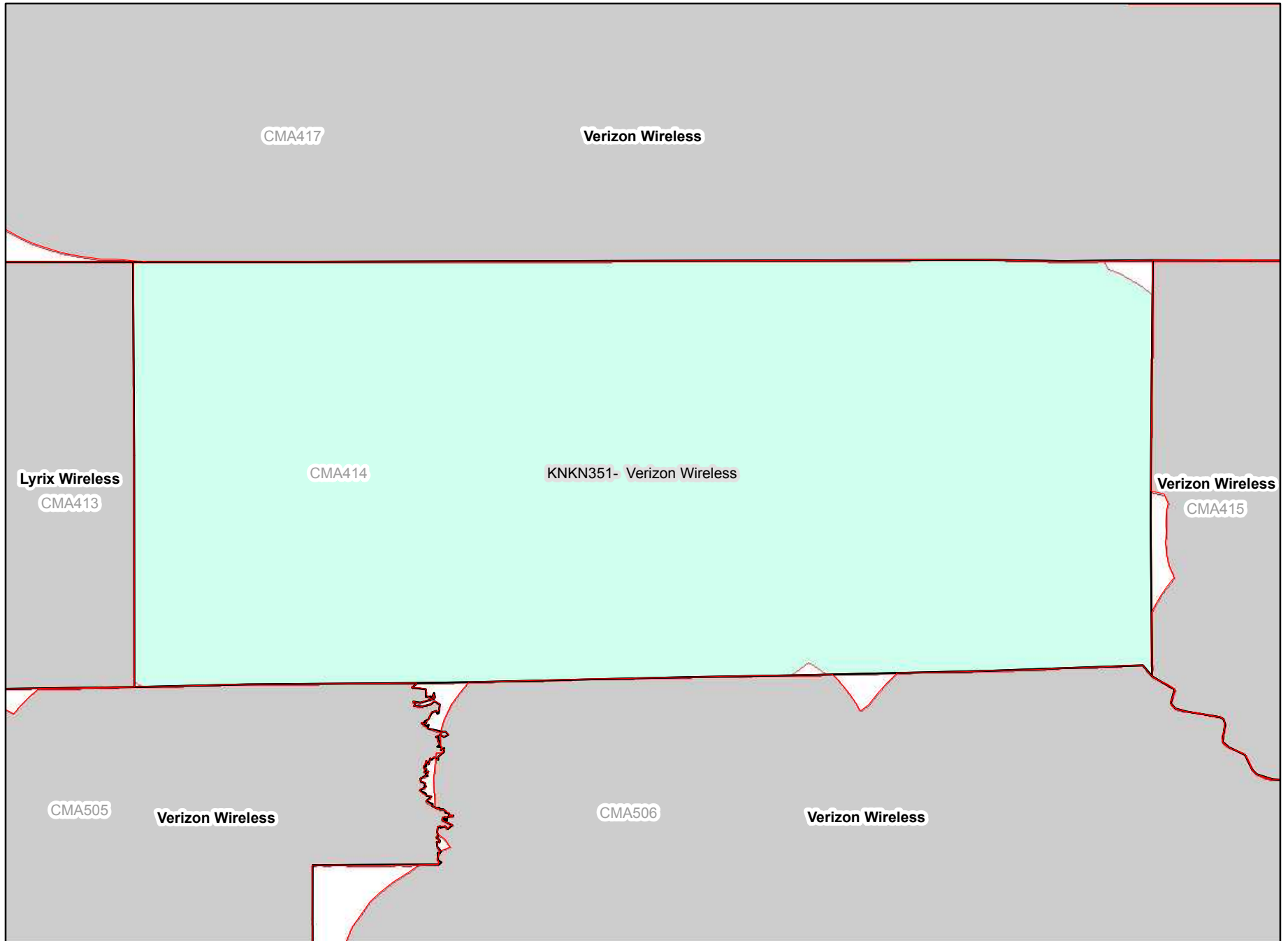


Legend

-  CMA Market Boundary
-  B Block CGSA
-  Adjacent B Block CGSA

Analysis as of 01/11/2012

CMA414B Iowa 3 - Monroe



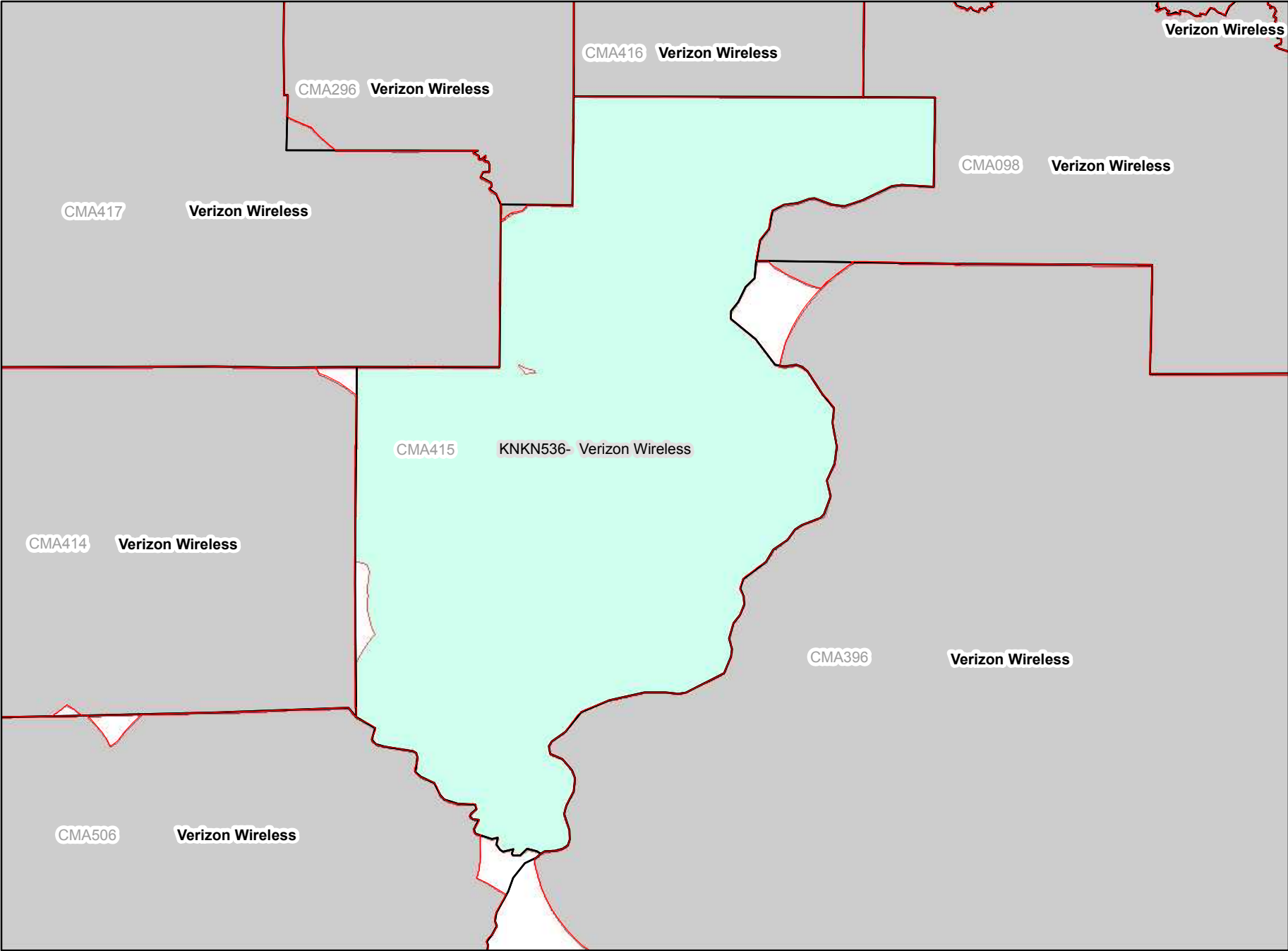
Legend

-  CMA Market Boundary
-  B Block CGSA
-  Adjacent B Block CGSA




Analysis as of 01/11/2012

CMA415B

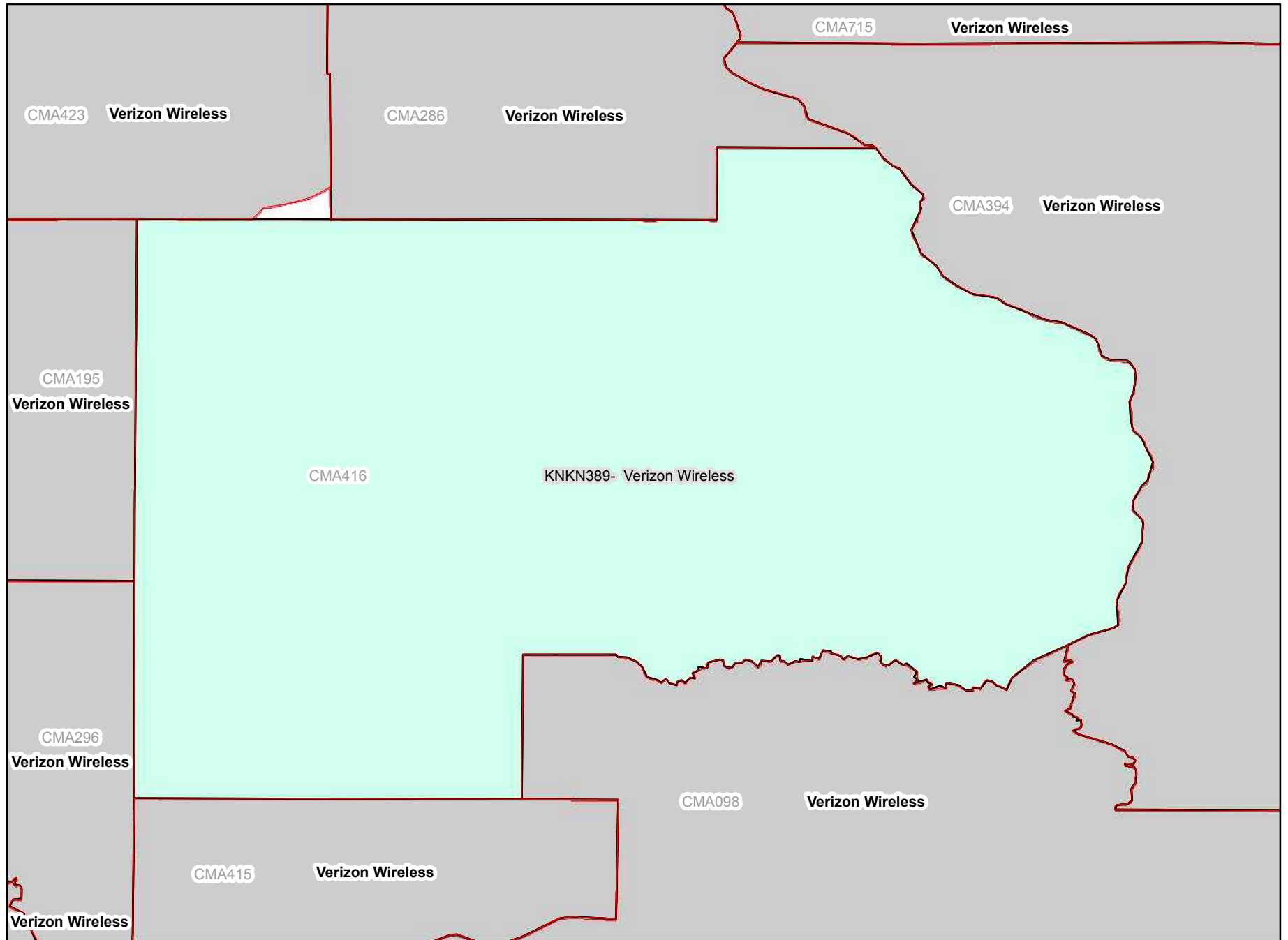
Iowa 4 - Muscatine






Legend

-  CMA Market Boundary
-  B Block CGSA
-  Adjacent B Block CGSA

CMA416B Iowa 5 - Jackson

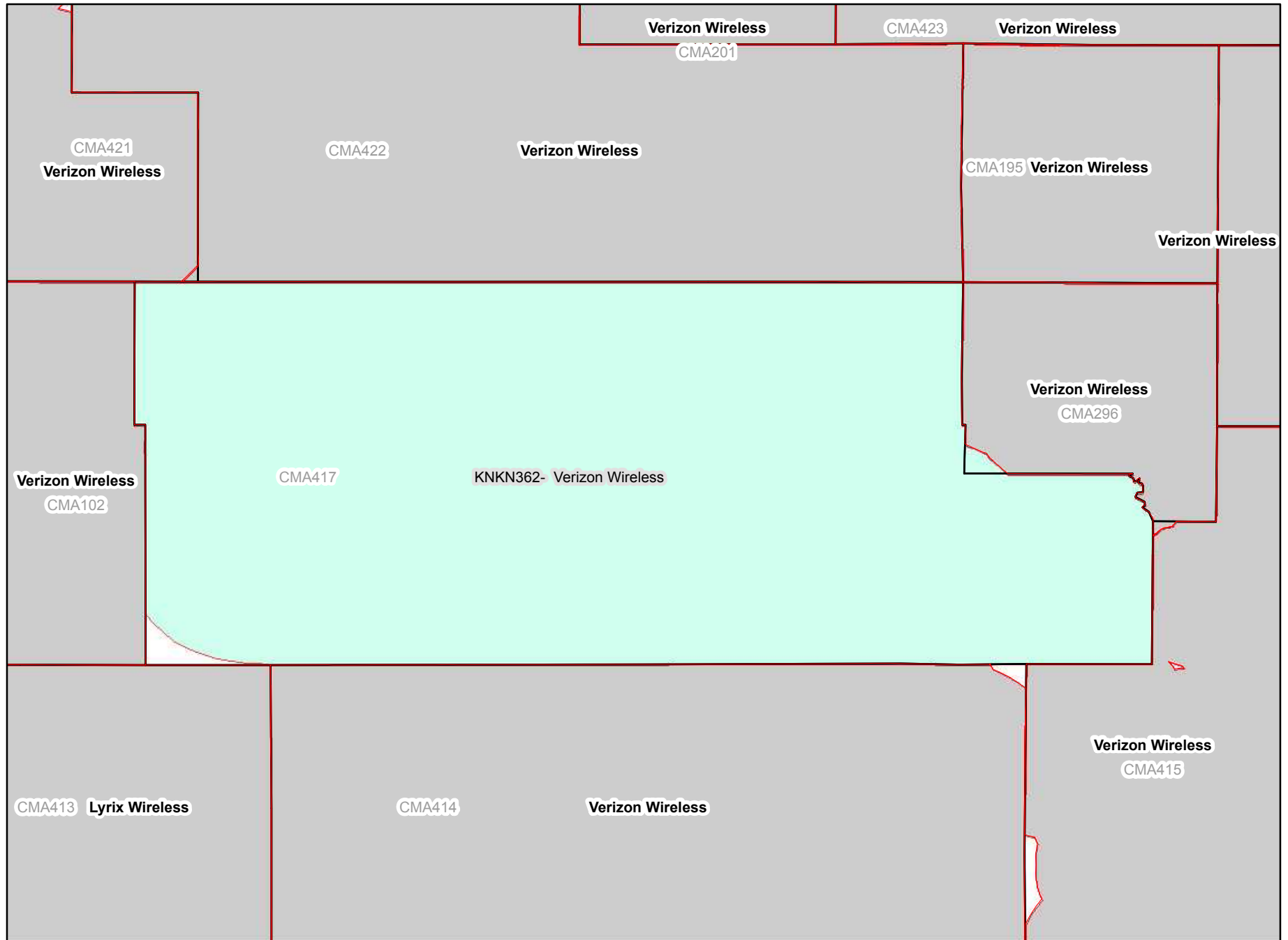


Legend

-  CMA Market Boundary
-  B Block CGSA
-  Adjacent B Block CGSA

Analysis as of 01/11/2012

CMA417B Iowa 6 - Iowa

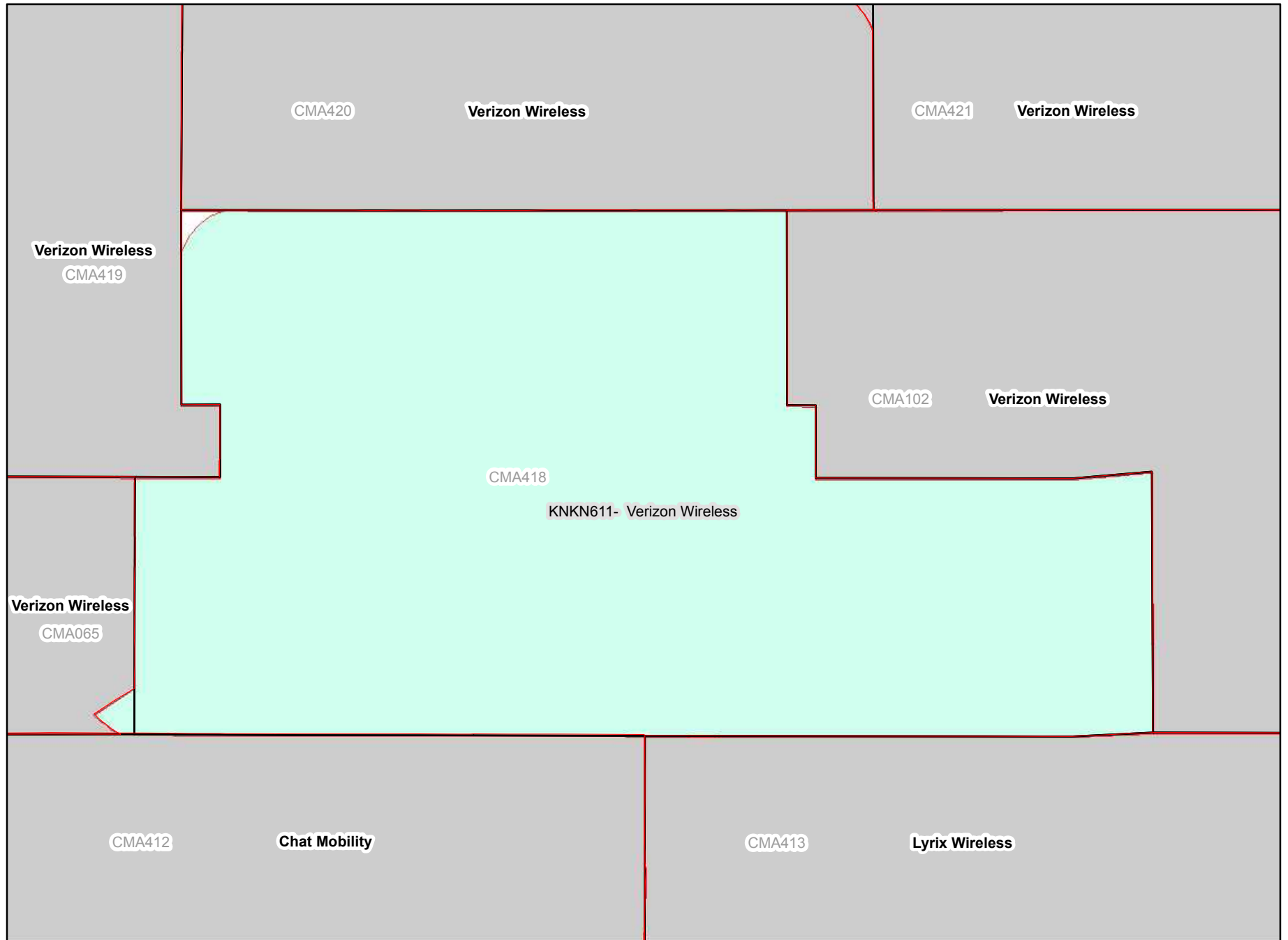


Legend

-  CMA Market Boundary
-  B Block CGSA
-  Adjacent B Block CGSA

Analysis as of 01/11/2012

CMA418B Iowa 7 - Audubon

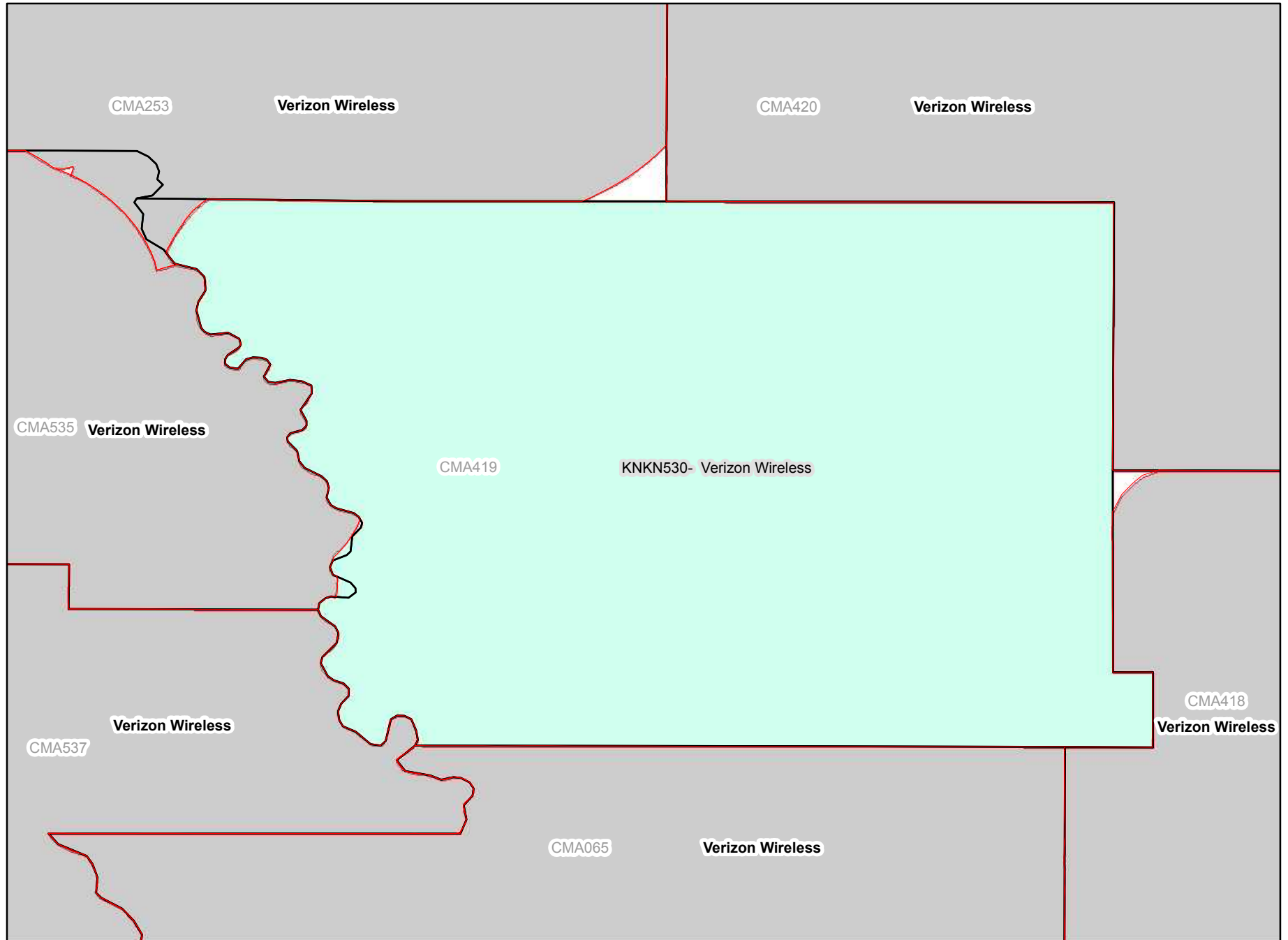


Legend




-  CMA Market Boundary
-  B Block CGSA
-  Adjacent B Block CGSA

Analysis as of 01/11/2012

CMA419B Iowa 8 - Monona

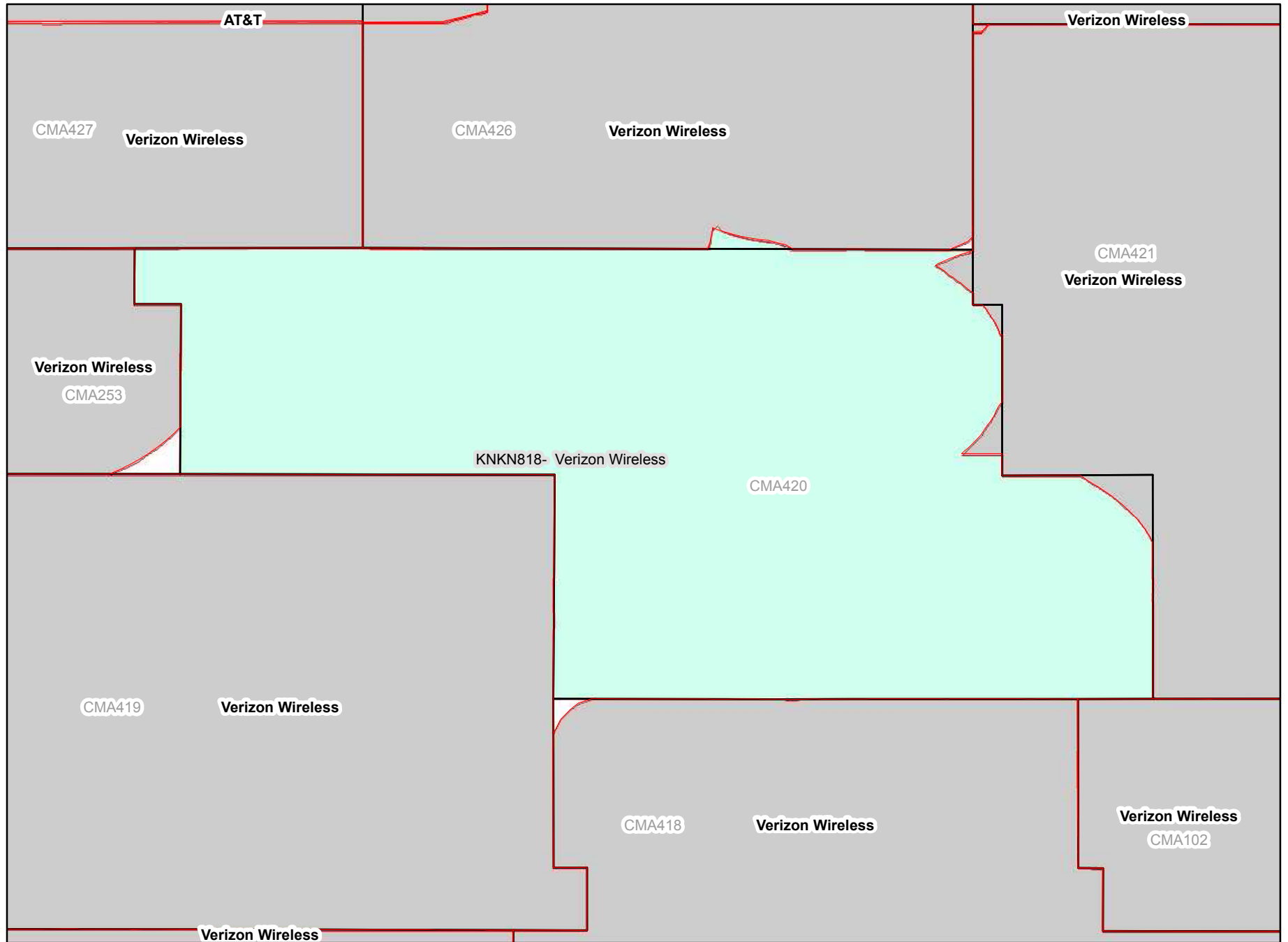


Legend




-  CMA Market Boundary
-  B Block CGSA
-  Adjacent B Block CGSA

Analysis as of 01/11/2012

CMA420B Iowa 9 - Ida

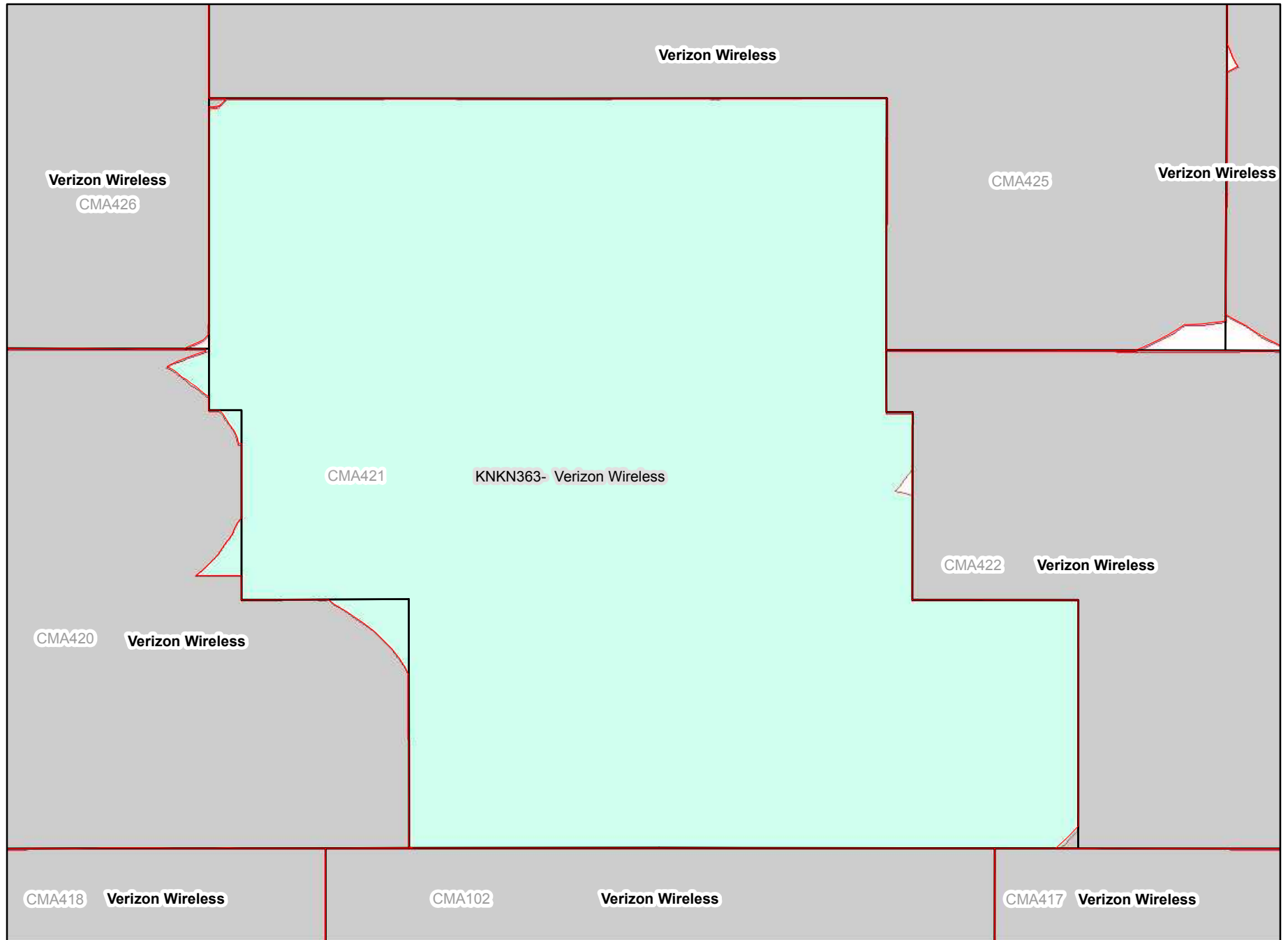


Legend




-  CMA Market Boundary
-  B Block CGSA
-  Adjacent B Block CGSA

Analysis as of 01/11/2012

CMA421B Iowa 10 - Humbolt

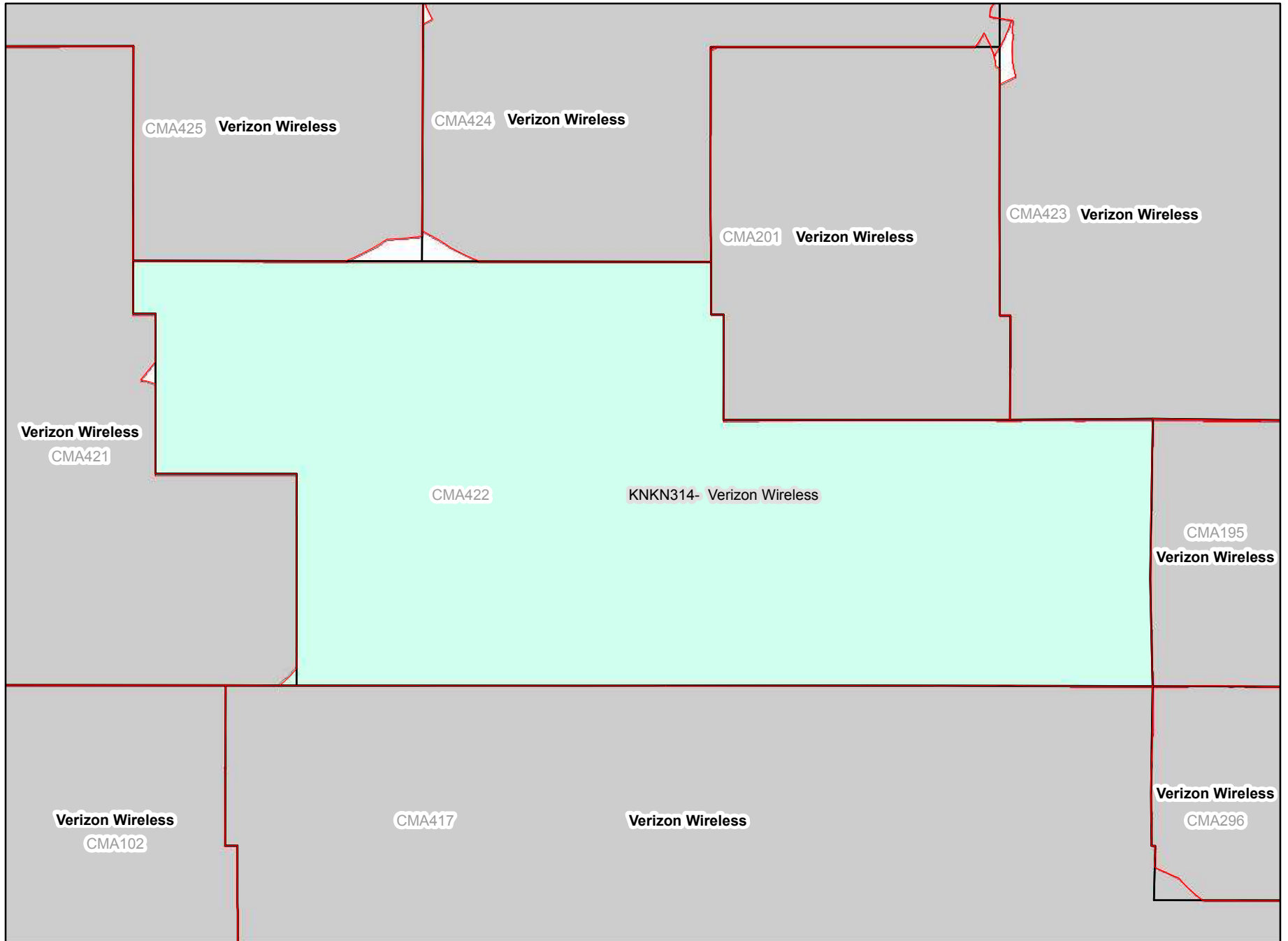


Legend

-  CMA Market Boundary
-  B Block CGSA
-  Adjacent B Block CGSA

Analysis as of 01/11/2012

CMA422B Iowa 11 - Hardin

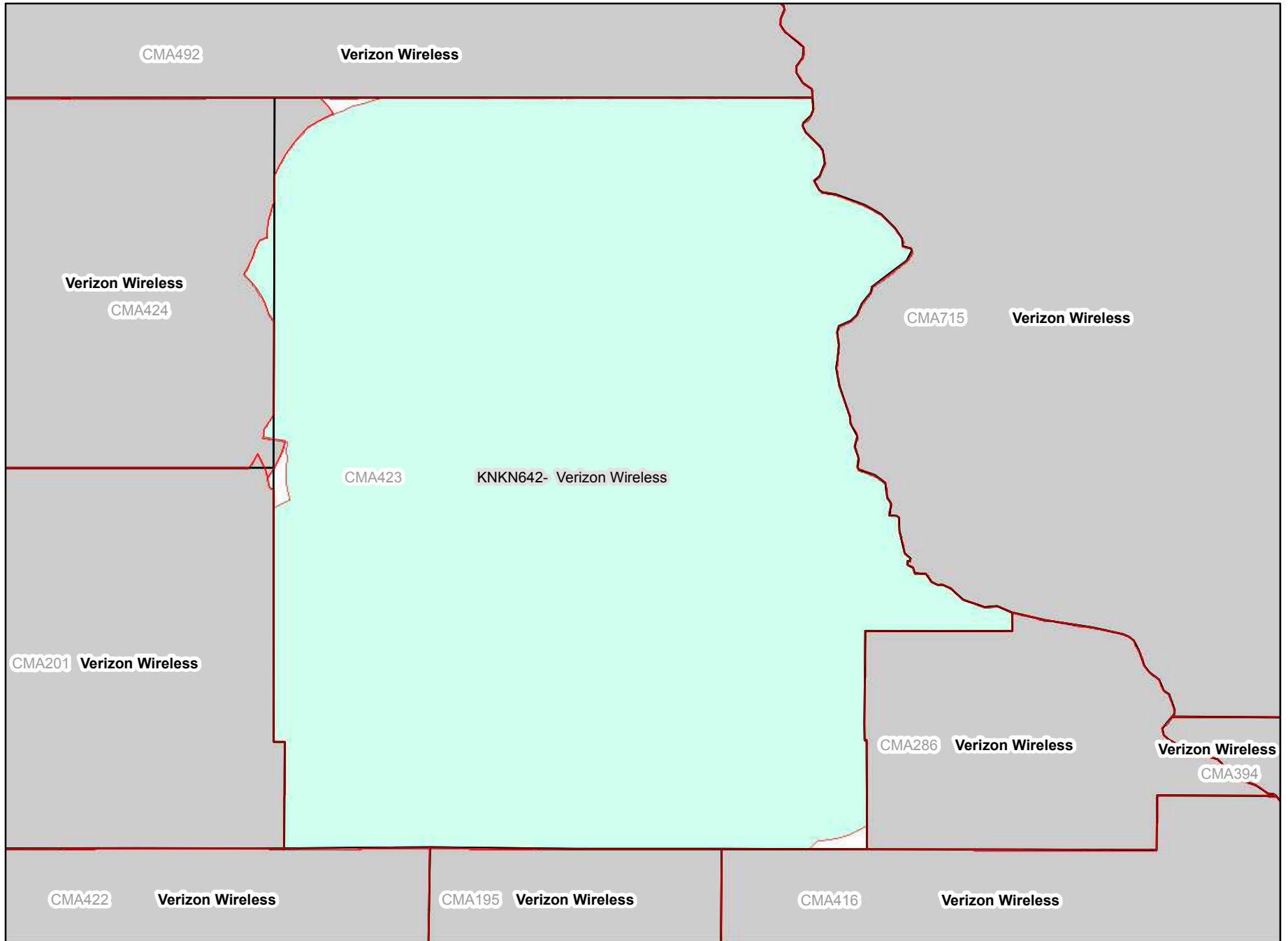


Legend




-  CMA Market Boundary
-  B Block CGSA
-  Adjacent B Block CGSA

Analysis as of 01/11/2012

CMA423B Iowa 12 - Winneshiek

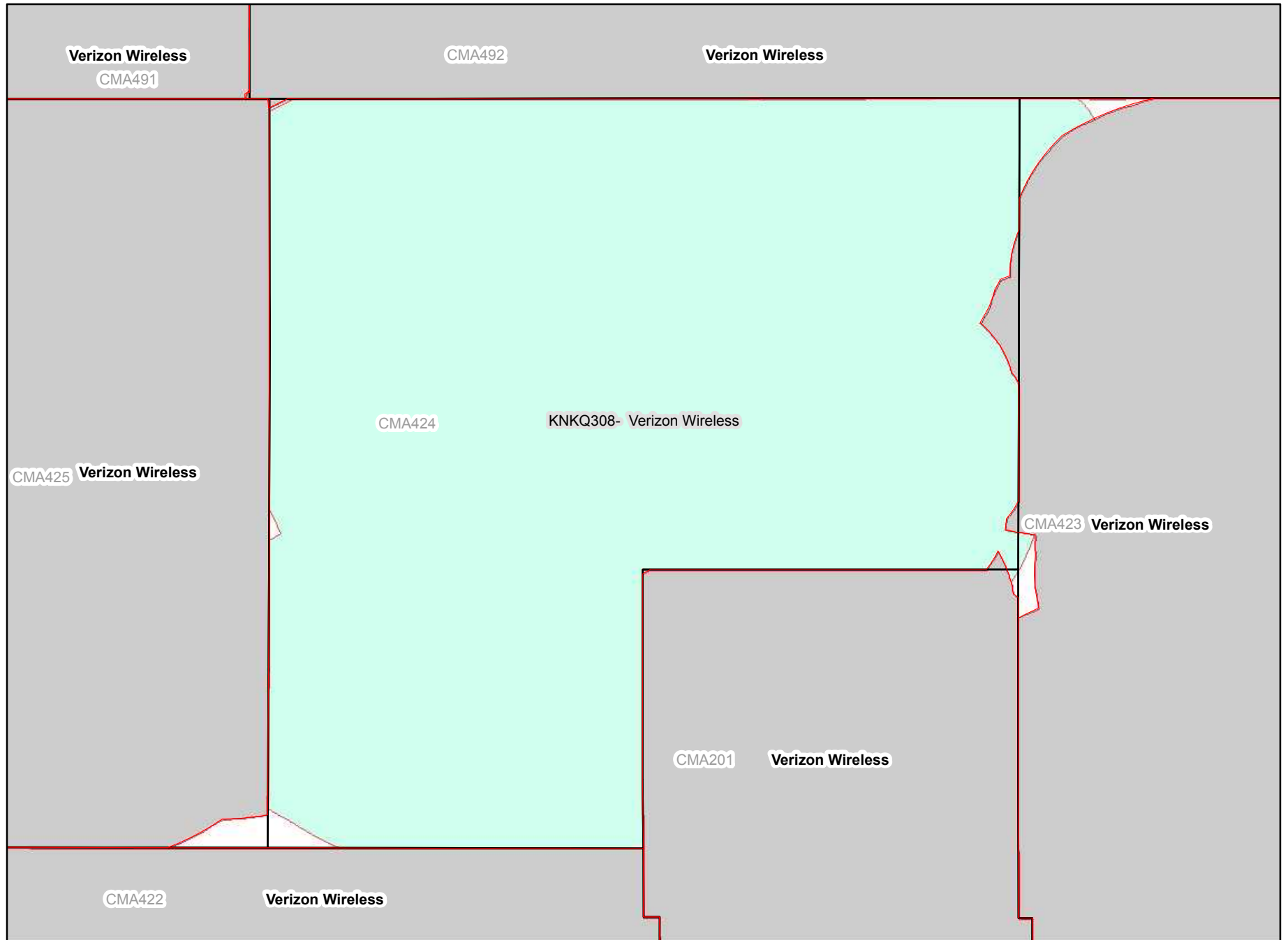


Legend

-  CMA Market Boundary
-  B Block CGSA
-  Adjacent B Block CGSA

Analysis as of 01/11/2012

CMA424B Iowa 13 - Mitchell

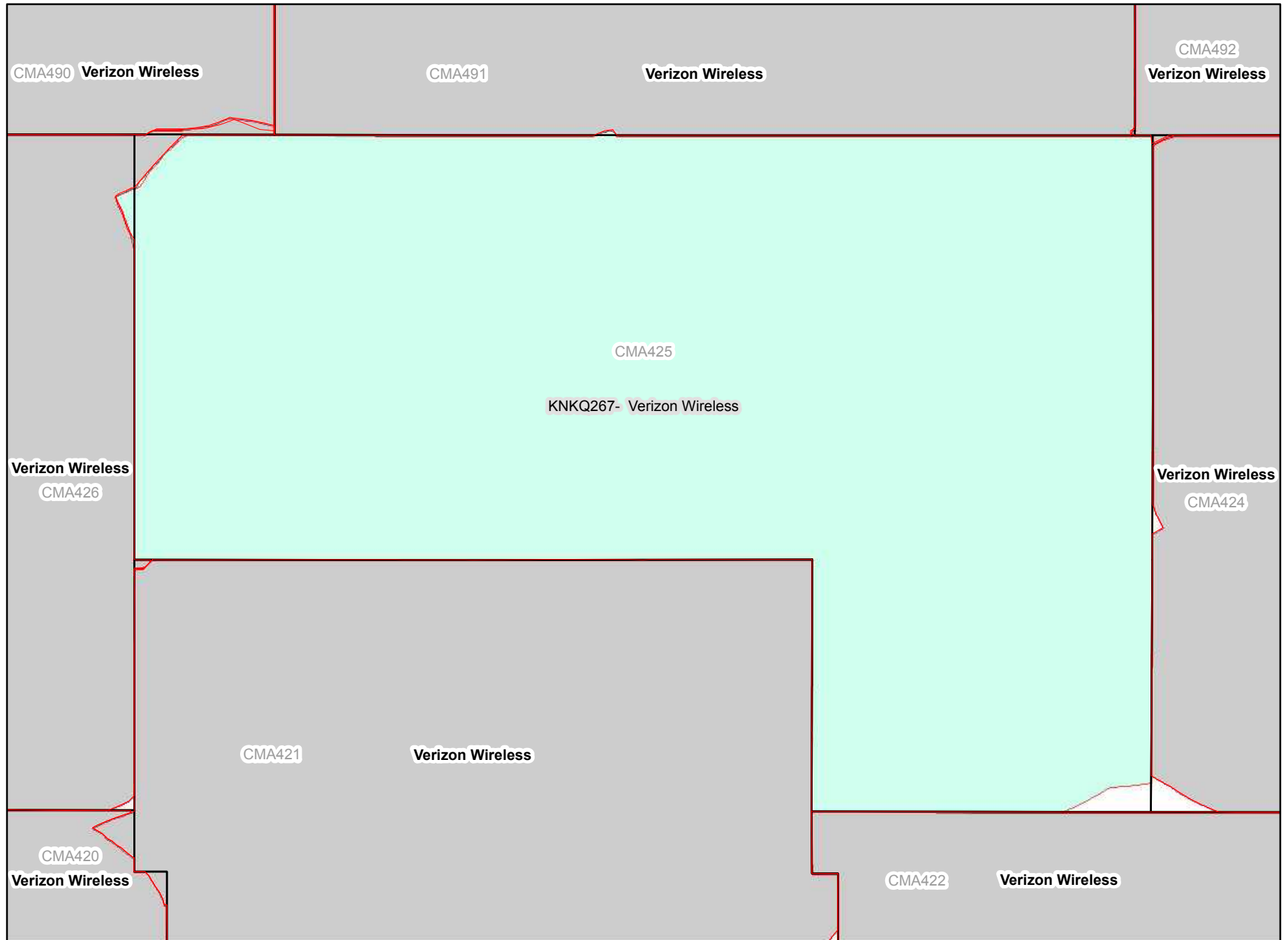


Legend

-  CMA Market Boundary
-  B Block CGSA
-  Adjacent B Block CGSA

Analysis as of 01/11/2012

CMA425B Iowa 14 - Kossuth



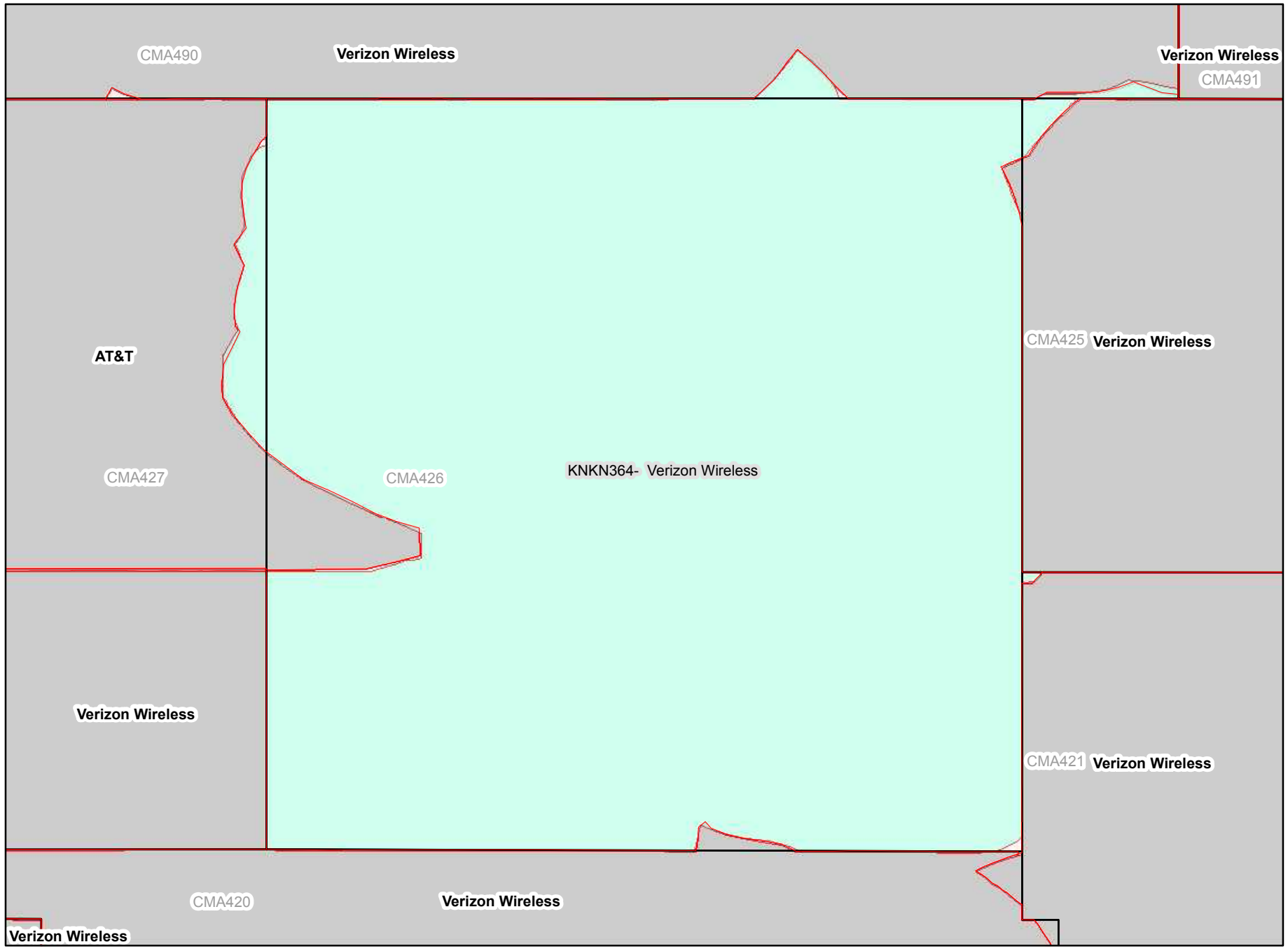
Legend

-  CMA Market Boundary
-  B Block CGSA
-  Adjacent B Block CGSA




Analysis as of 01/11/2012

CMA426B

Iowa 15 - Dickinson

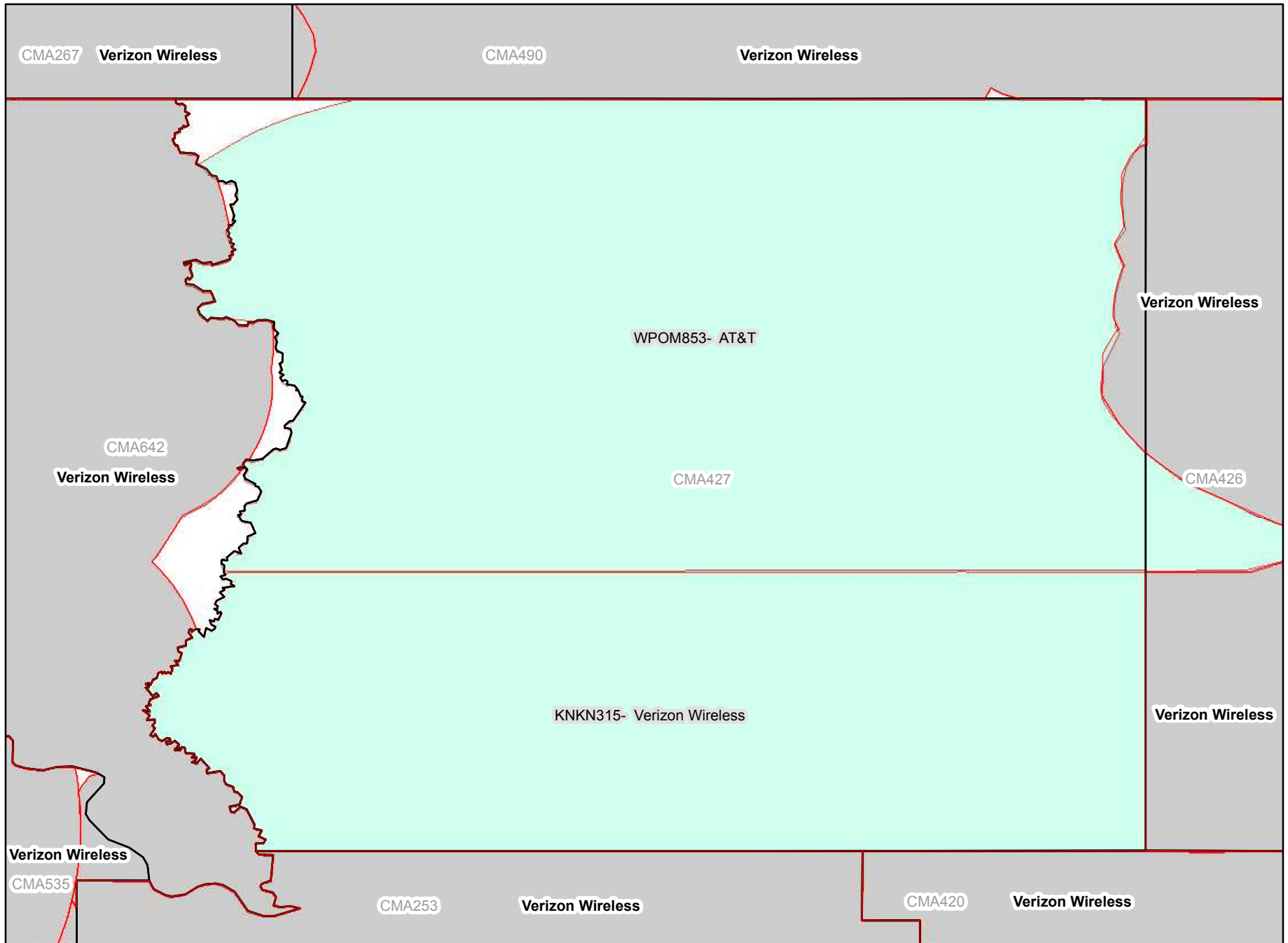


Legend




-  CMA Market Boundary
-  B Block CGSA
-  Adjacent B Block CGSA

Analysis as of 01/11/2012

CMA427B Iowa 16 - Lyon

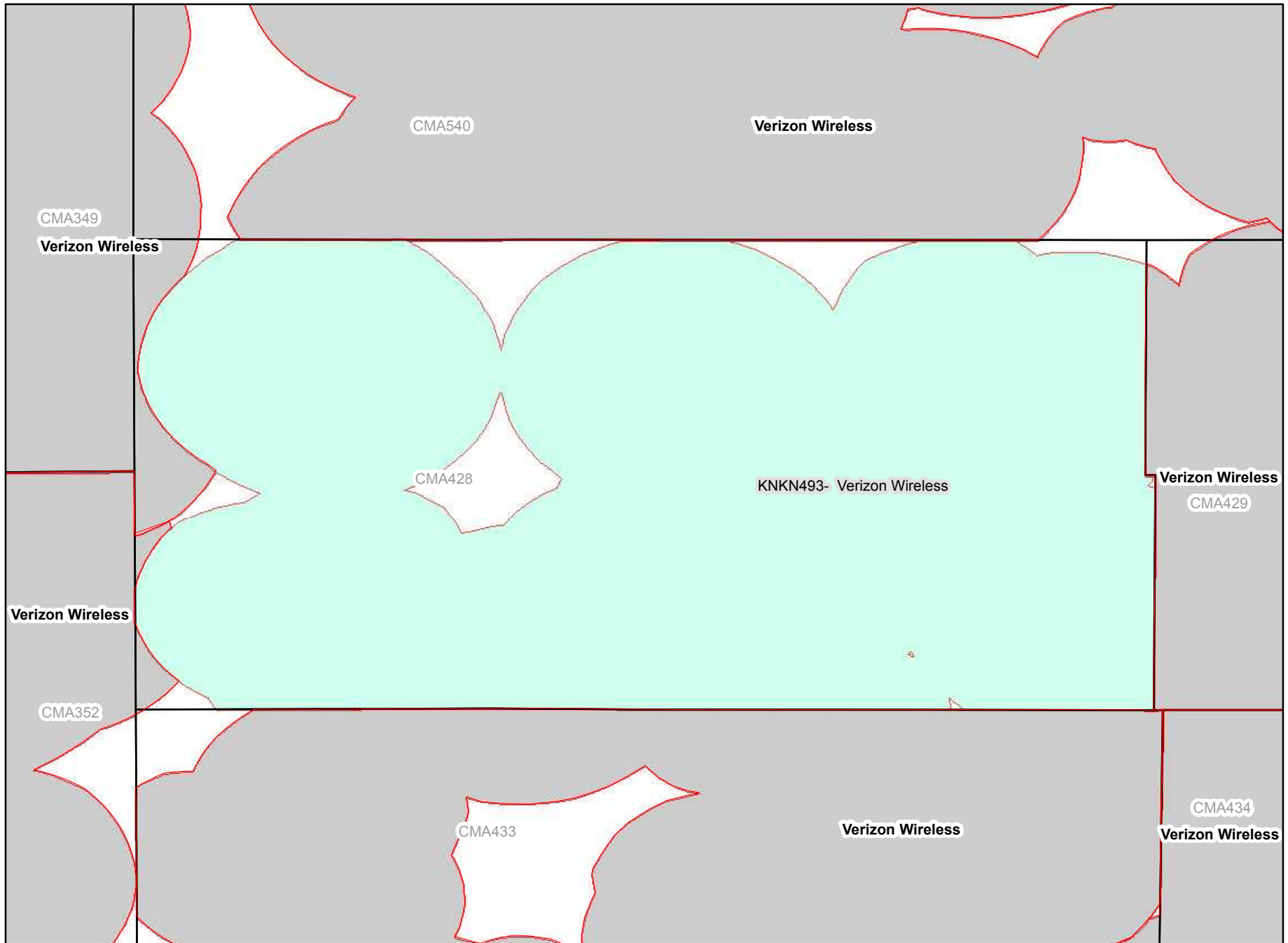


Legend




-  CMA Market Boundary
-  B Block CGSA
-  Adjacent B Block CGSA

Analysis as of 01/11/2012

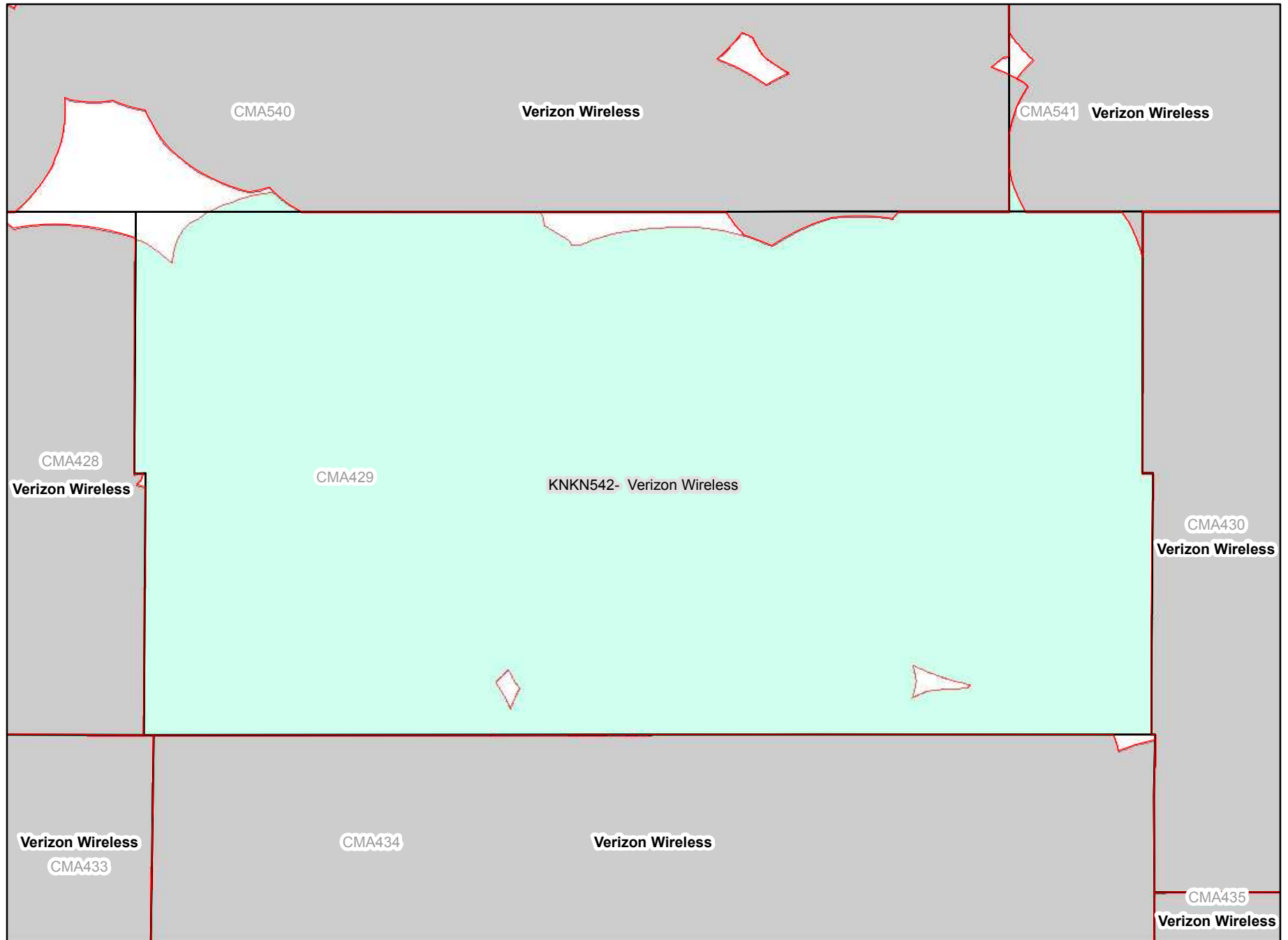
CMA428B Kansas 1 - Cheyenne



Legend

-  CMA Market Boundary
-  B Block CGSA
-  Adjacent B Block CGSA

CMA429B Kansas 2 - Norton

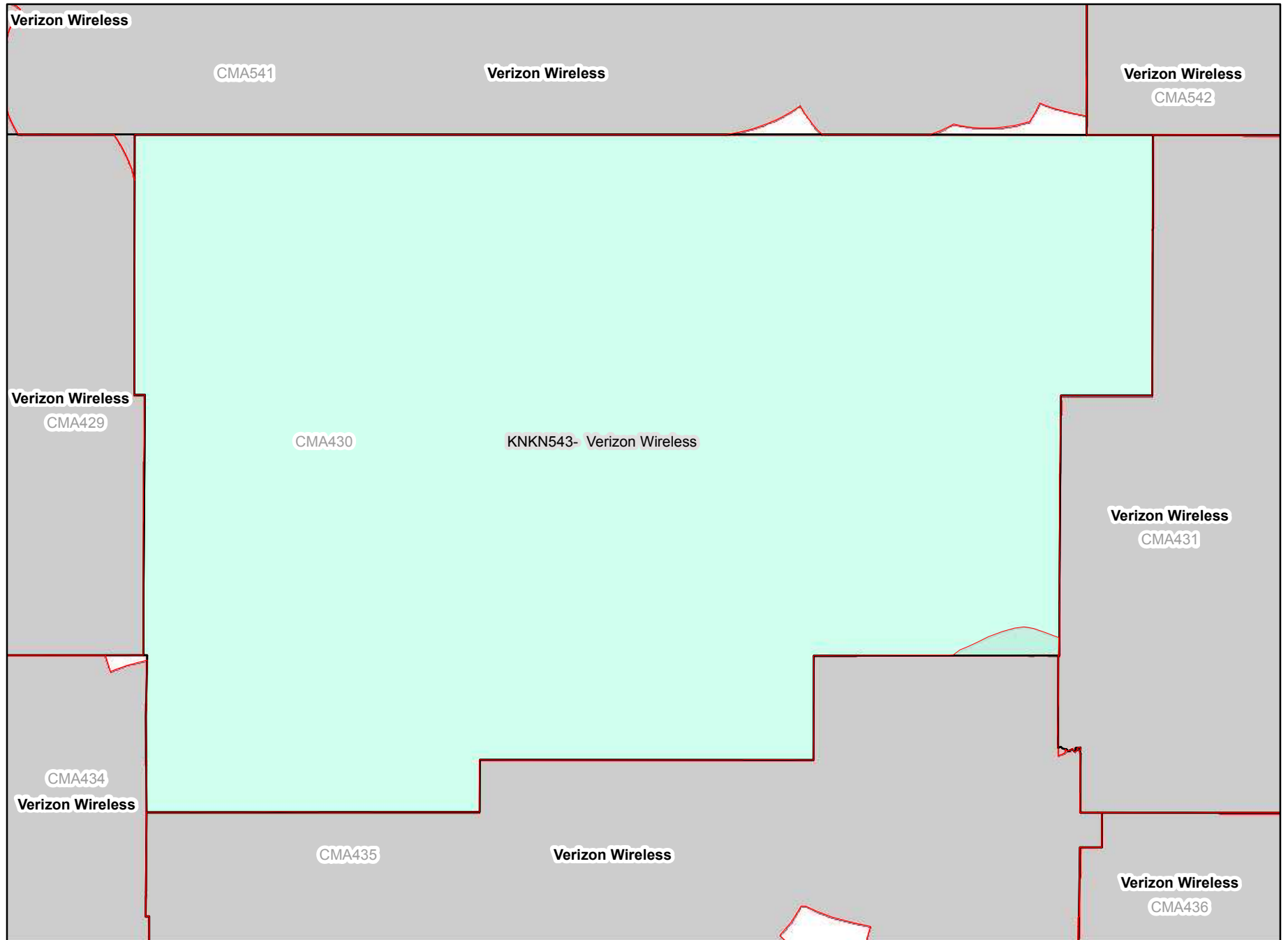


Legend

-  CMA Market Boundary
-  B Block CGSA
-  Adjacent B Block CGSA

Analysis as of 01/11/2012

CMA430B Kansas 3 - Jewell

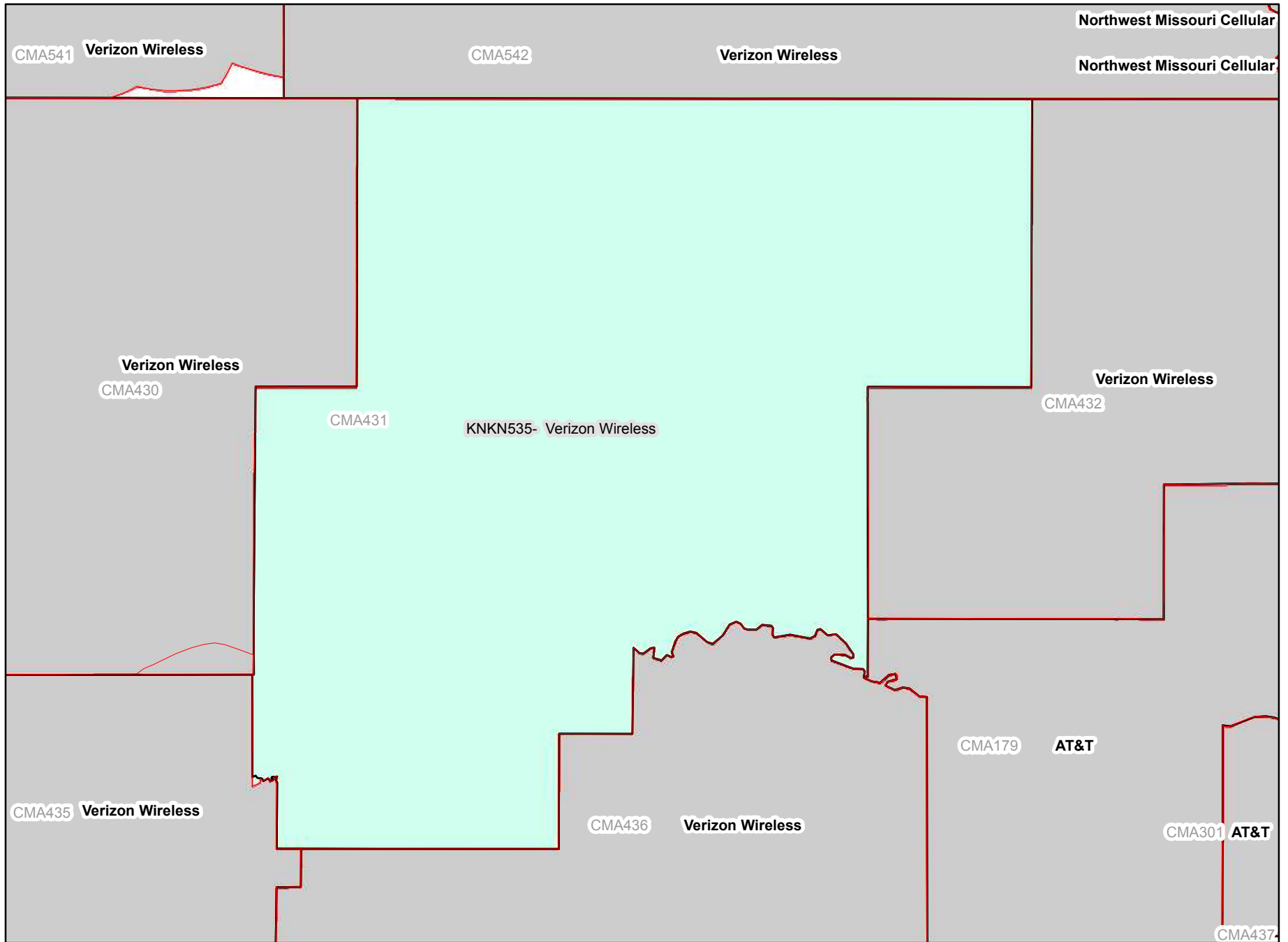


Legend

-  CMA Market Boundary
-  B Block CGSA
-  Adjacent B Block CGSA

Analysis as of 01/11/2012

CMA431B Kansas 4 - Marshall



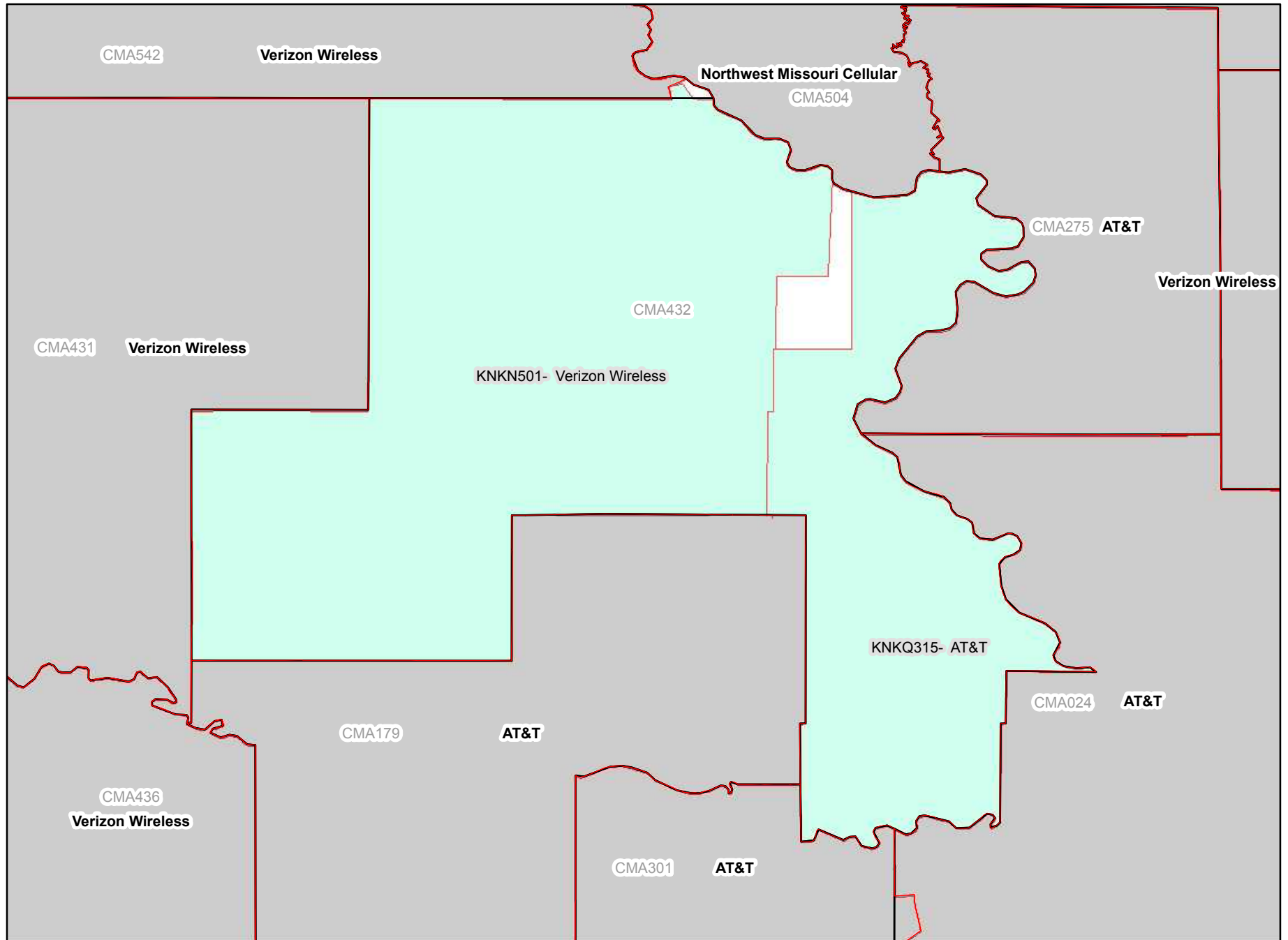
Legend

-  CMA Market Boundary
-  B Block CGSA
-  Adjacent B Block CGSA

Analysis as of 01/11/2012

CMA432B

Kansas 5 - Brown

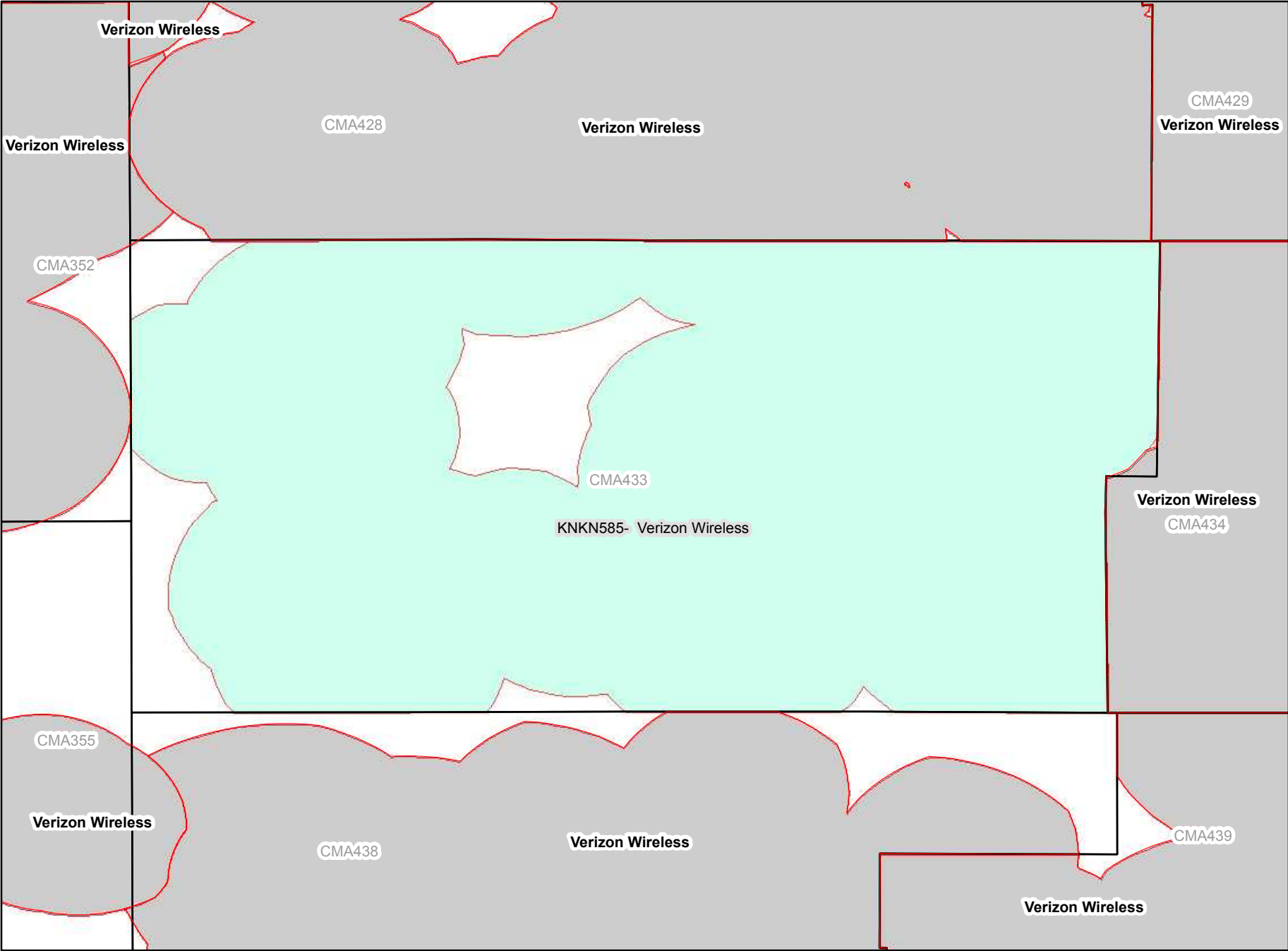


Legend




-  CMA Market Boundary
-  B Block CGSA
-  Adjacent B Block CGSA

Analysis as of 01/11/2012

CMA433B Kansas 6 - Wallace



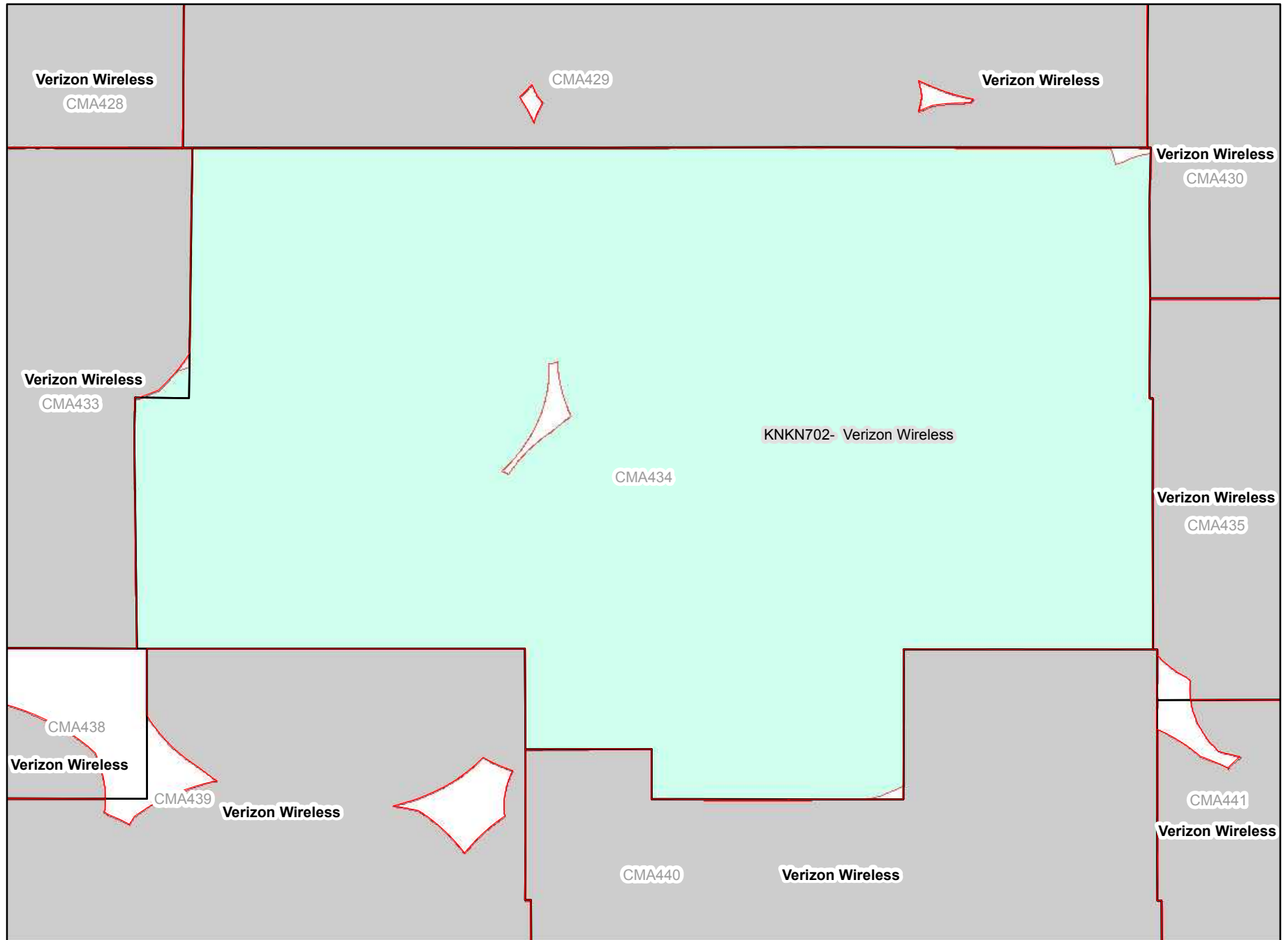
Legend

-  CMA Market Boundary
-  B Block CGSA
-  Adjacent B Block CGSA

Analysis as of 01/11/2012

CMA434B

Kansas 7 - Trego

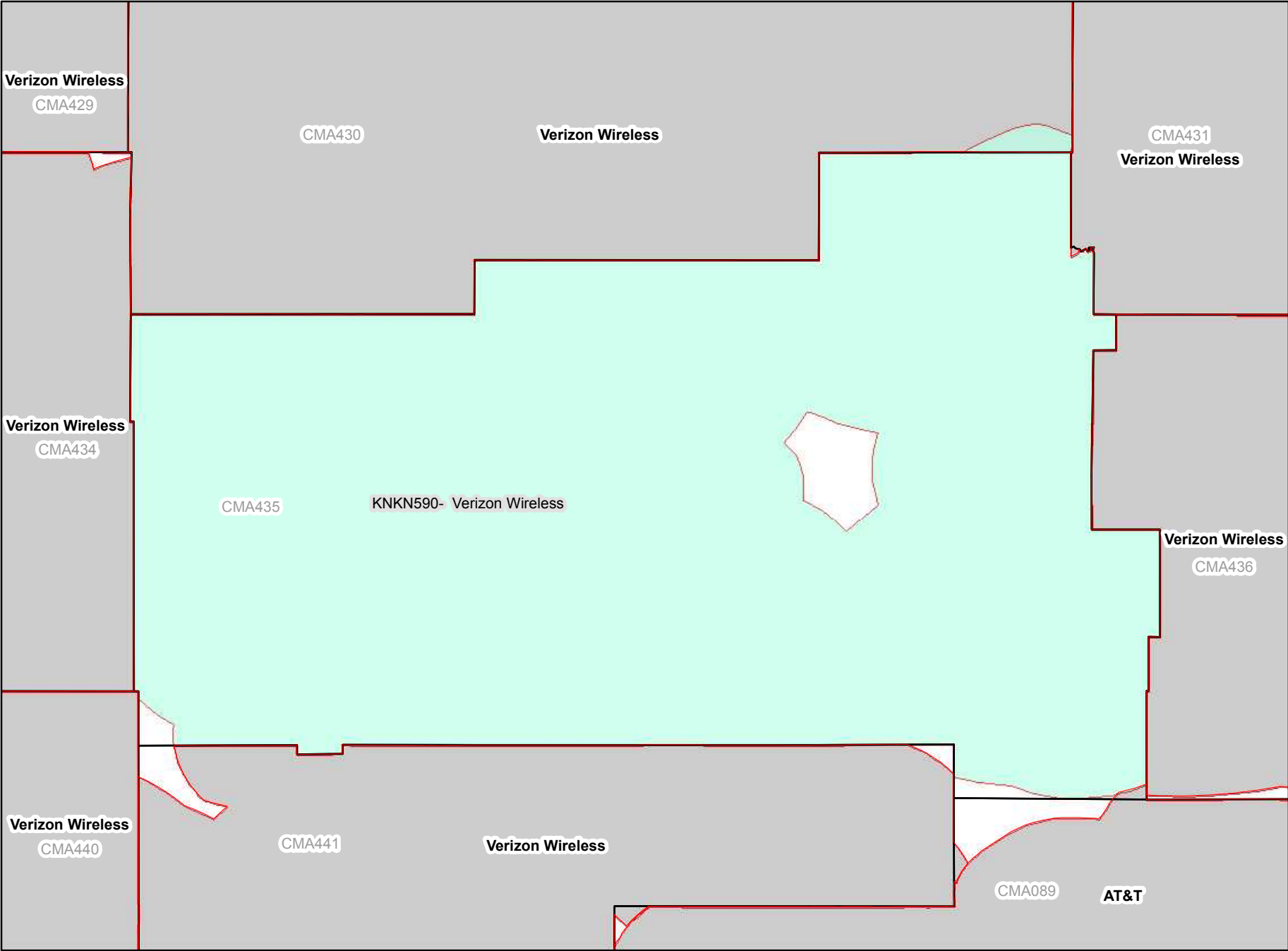


Legend




-  CMA Market Boundary
-  B Block CGSA
-  Adjacent B Block CGSA

Analysis as of 01/11/2012

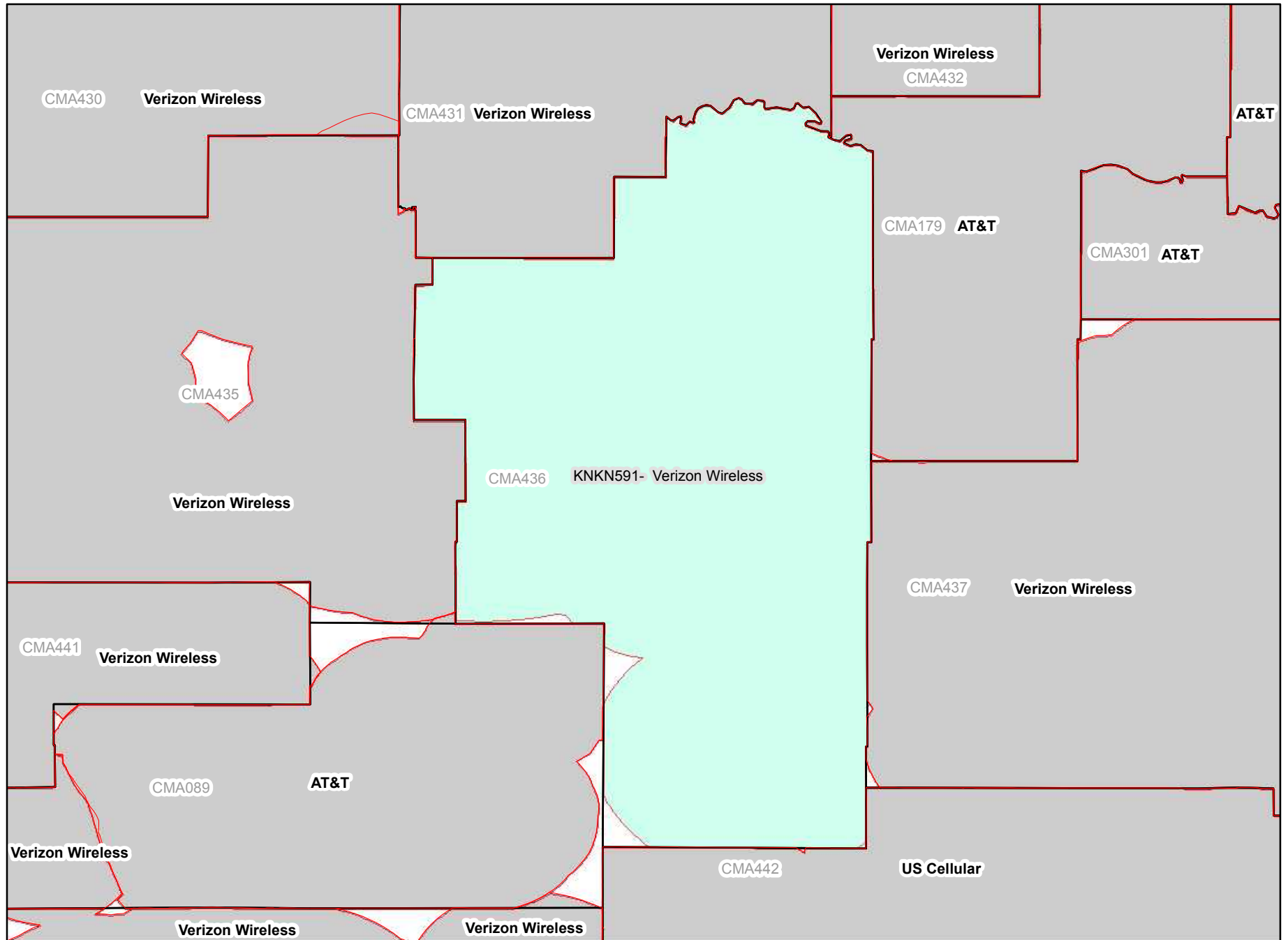
CMA435B Kansas 8 - Ellsworth



Legend

-  CMA Market Boundary
-  B Block CGSA
-  Adjacent B Block CGSA

CMA436B Kansas 9 - Morris

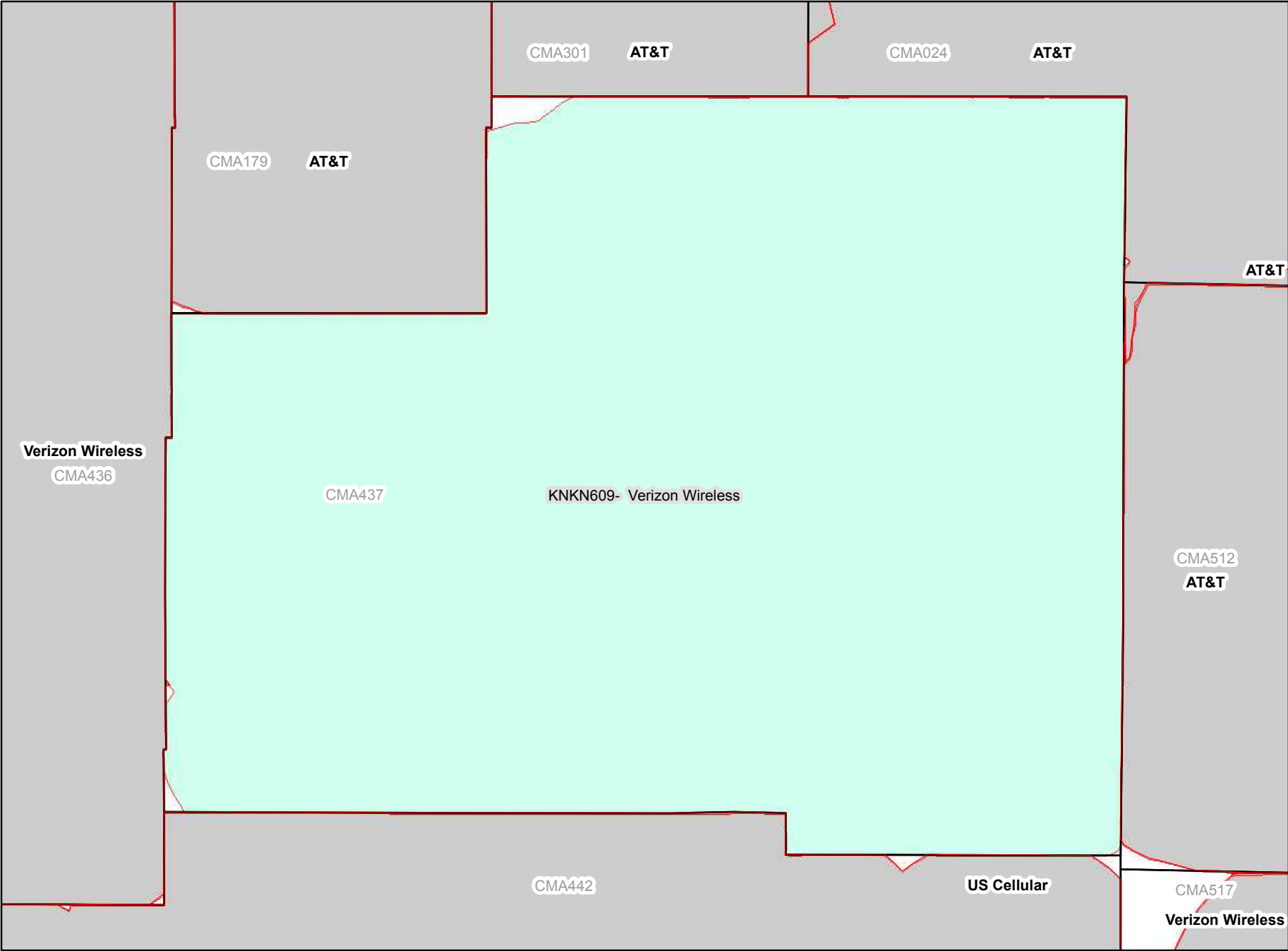


Legend




-  CMA Market Boundary
-  B Block CGSA
-  Adjacent B Block CGSA

Analysis as of 01/11/2012

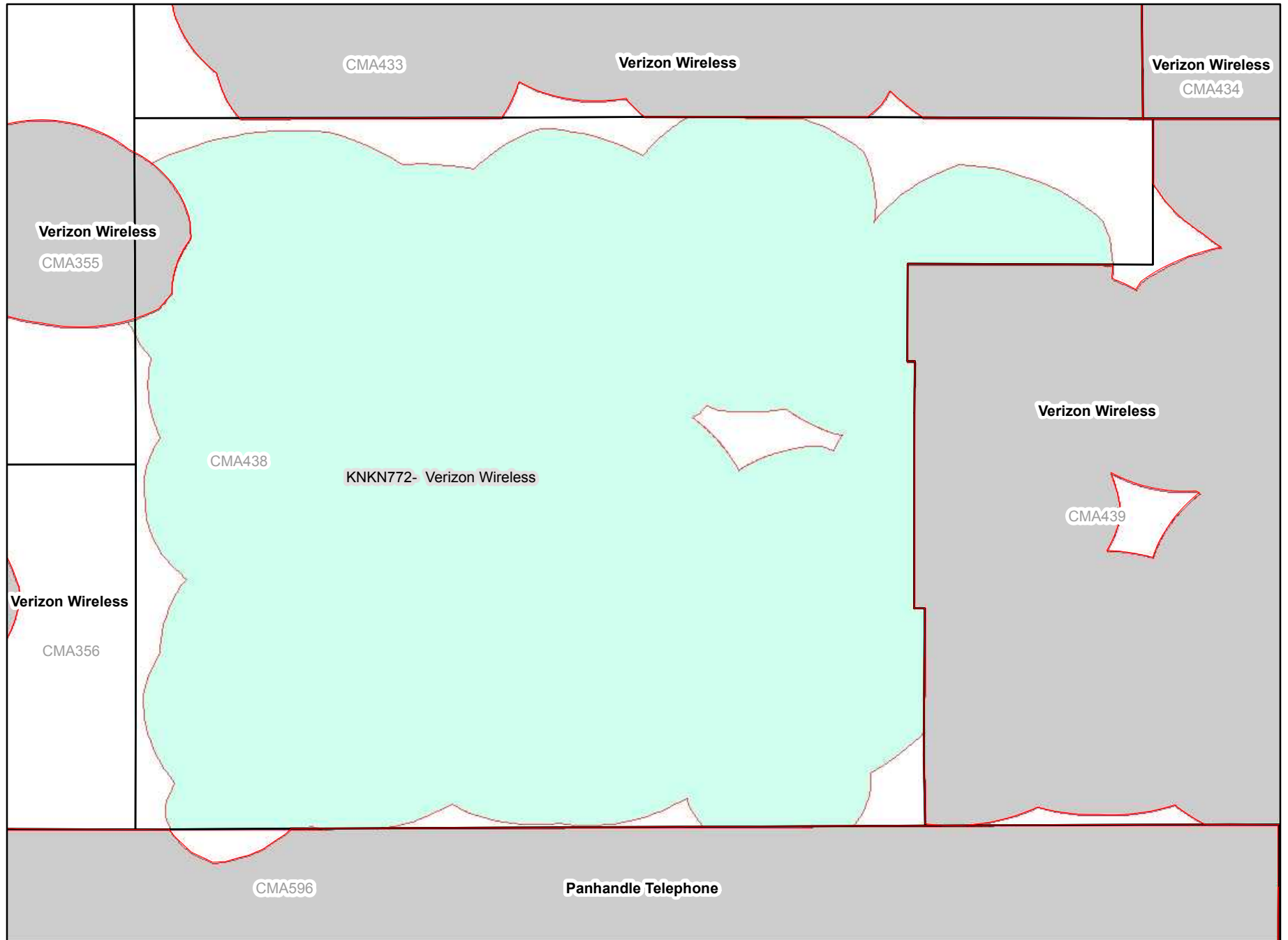
CMA437B Kansas 10 - Franklin



Legend

-  CMA Market Boundary
-  B Block CGSA
-  Adjacent B Block CGSA

CMA438B Kansas 11 - Hamilton

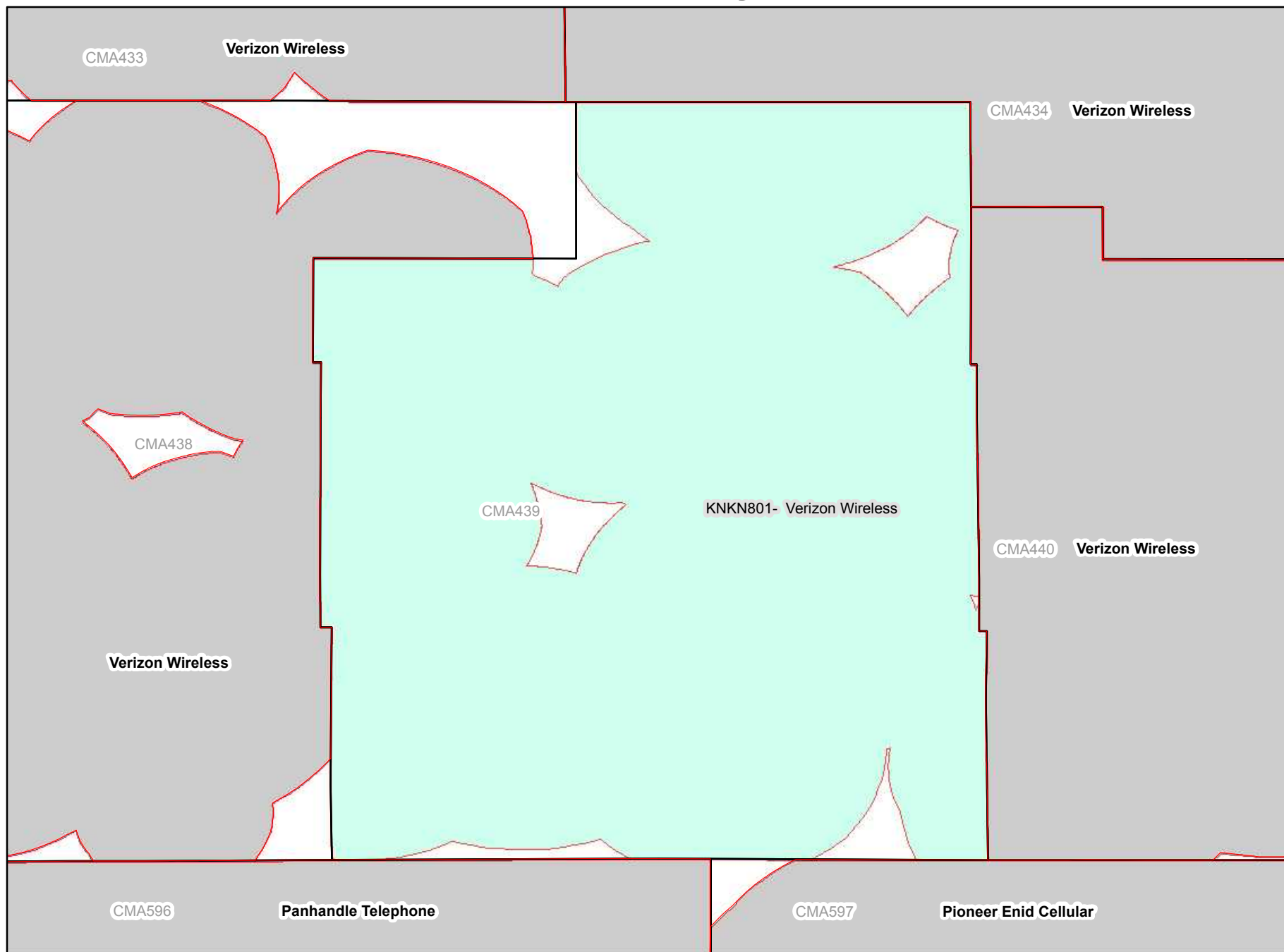


Legend




-  CMA Market Boundary
-  B Block CGSA
-  Adjacent B Block CGSA

Analysis as of 01/11/2012

CMA439B Kansas 12 - Hodgeman



Legend




-  CMA Market Boundary
-  B Block CGSA
-  Adjacent B Block CGSA

Analysis as of 01/11/2012

CMA440B Kansas 13 - Edwards

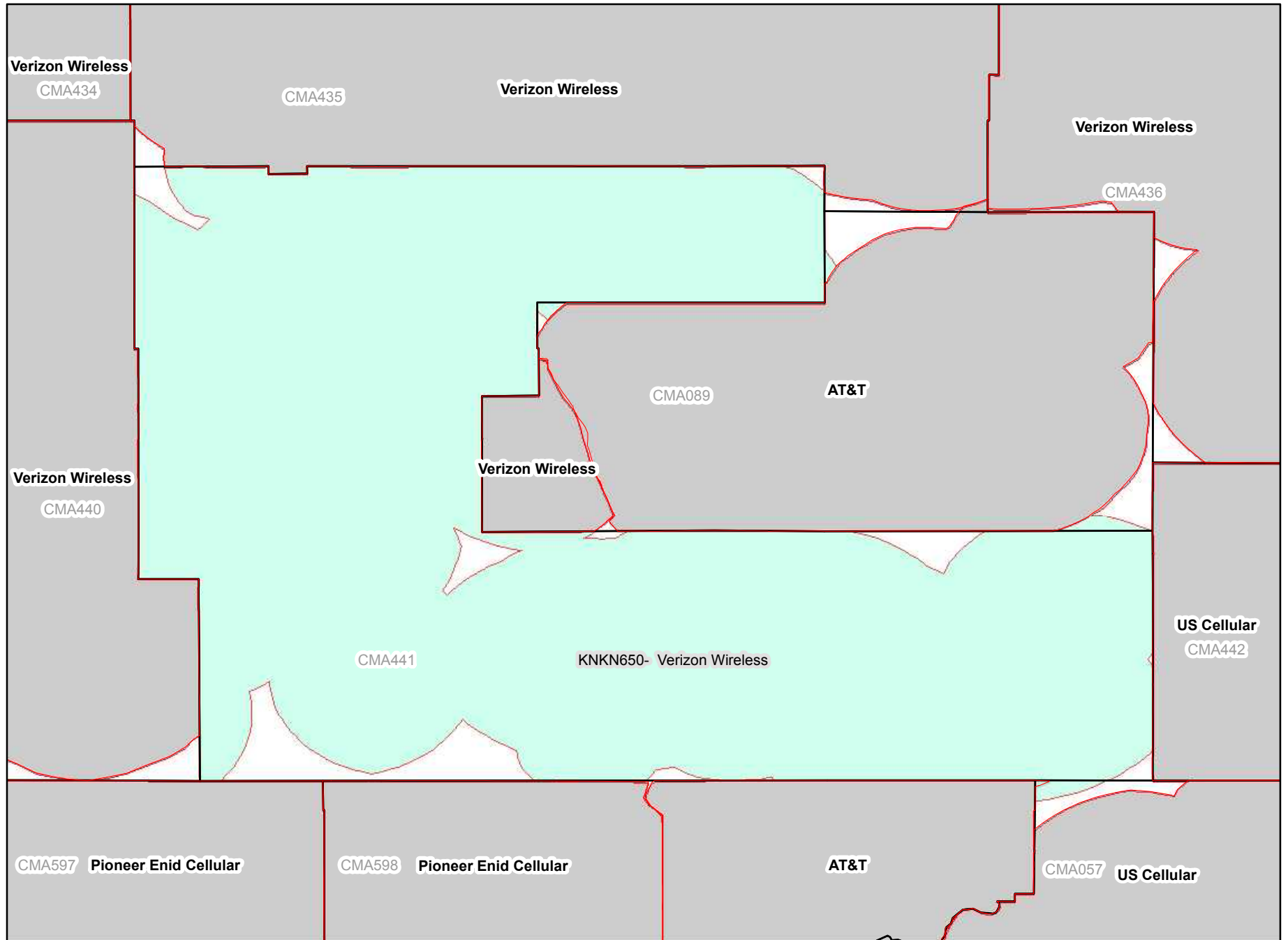


Legend

-  CMA Market Boundary
-  B Block CGSA
-  Adjacent B Block CGSA

Analysis as of 01/11/2012

CMA441B Kansas 14 - Reno

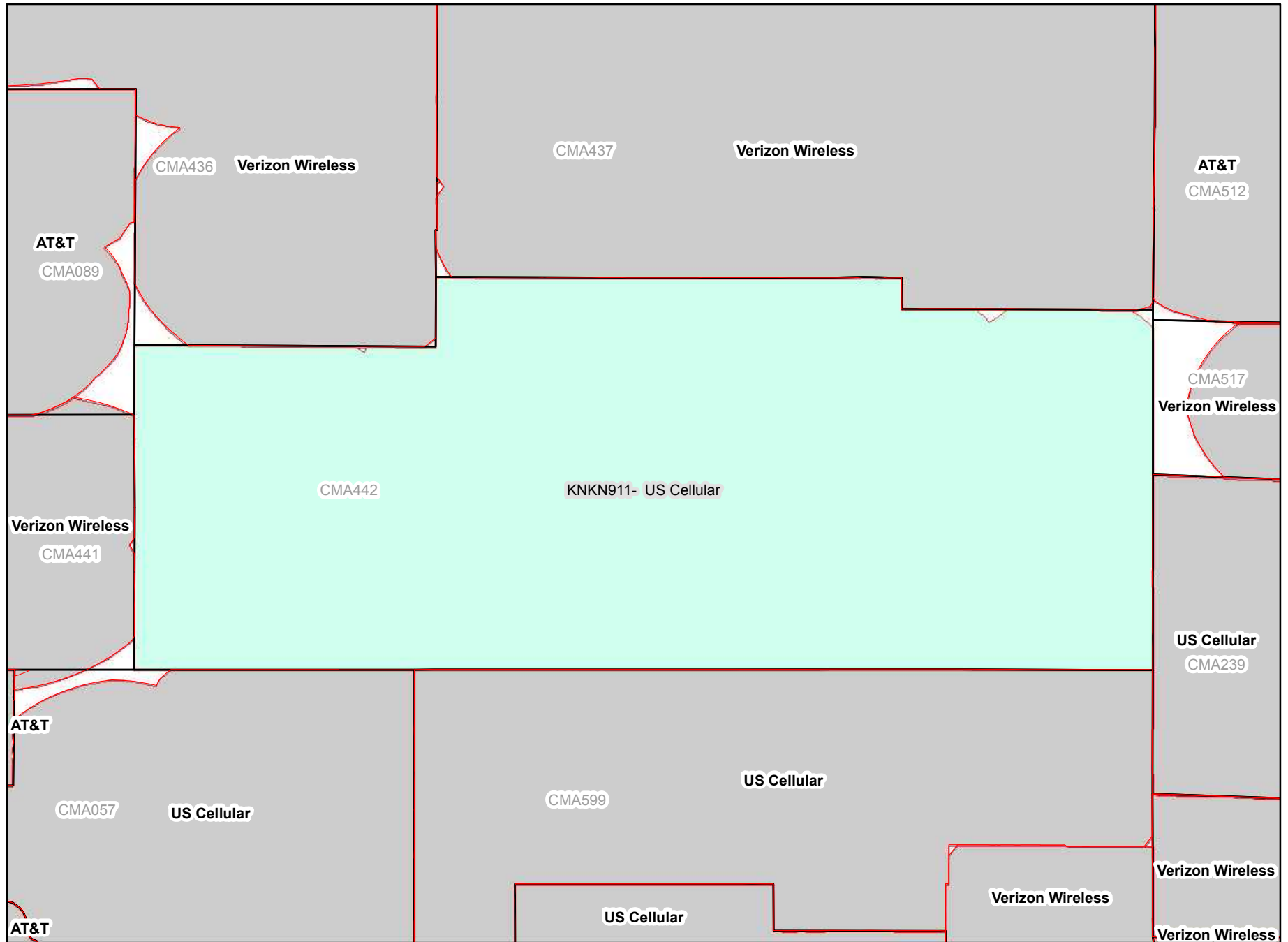


Legend




-  CMA Market Boundary
-  B Block CGSA
-  Adjacent B Block CGSA

Analysis as of 01/11/2012

CMA442B Kansas 15 - Elk



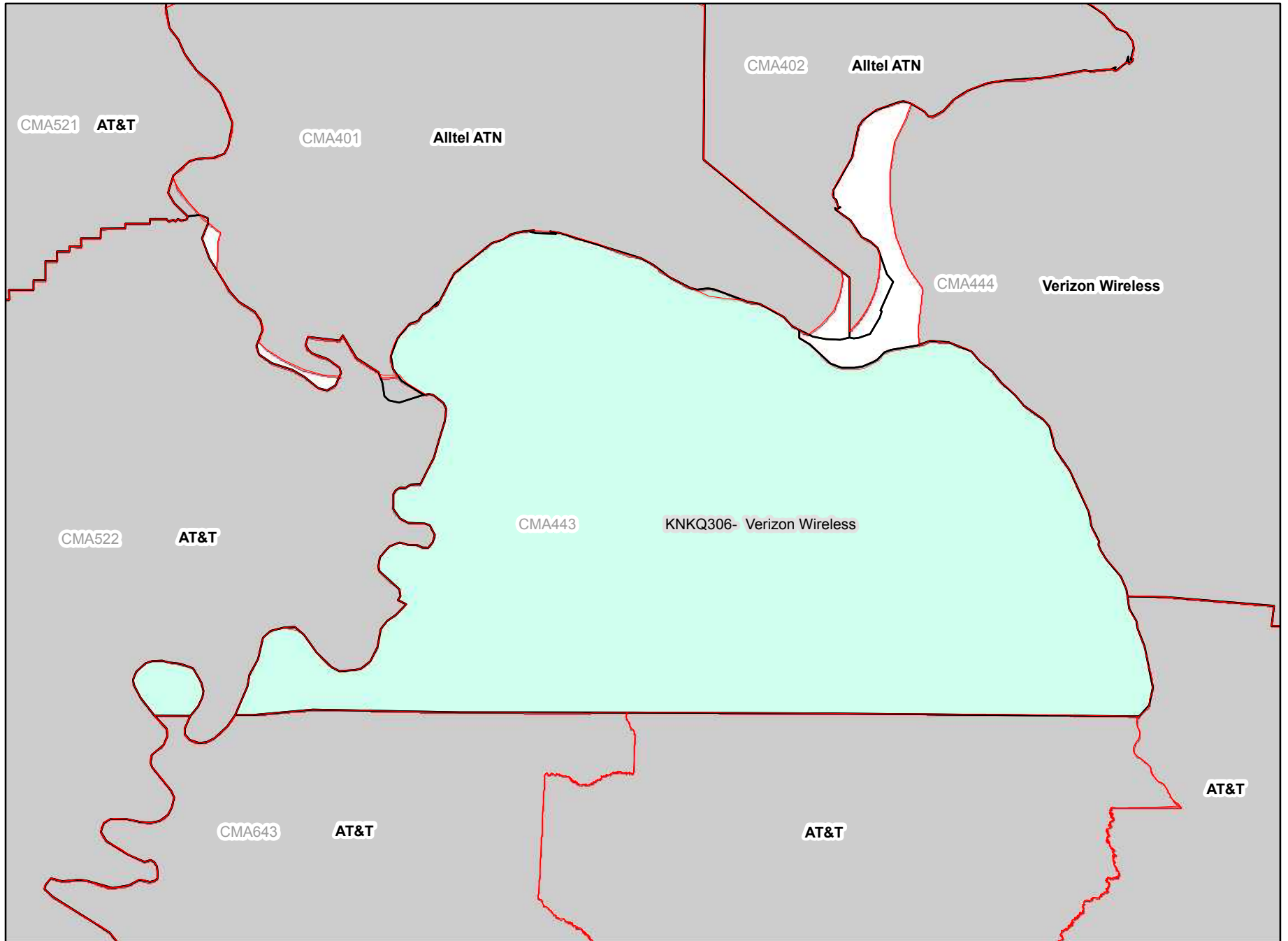
Legend

-  CMA Market Boundary
-  B Block CGSA
-  Adjacent B Block CGSA

Analysis as of 01/11/2012

CMA443B

Kentucky 1 - Fulton

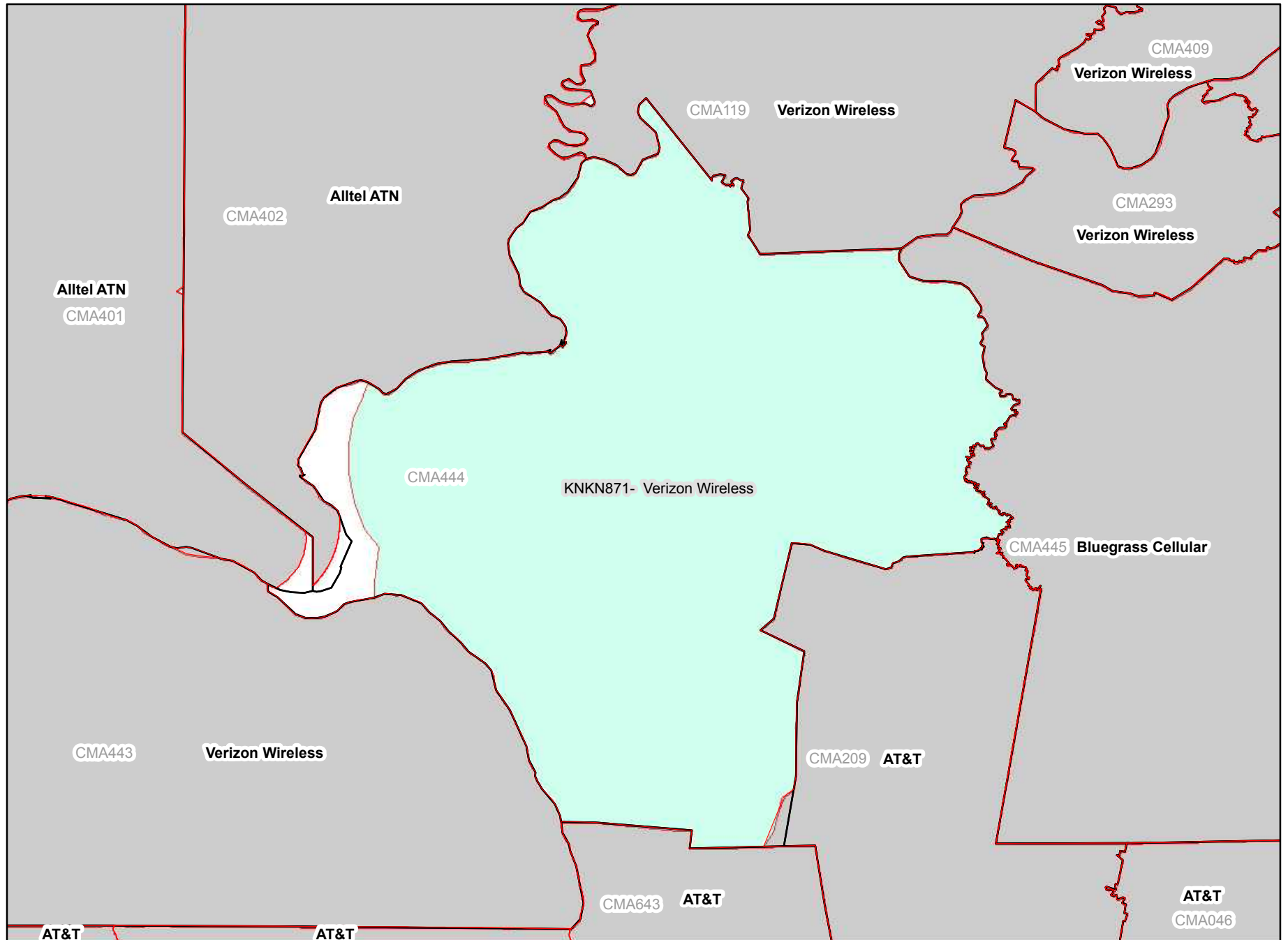


Legend

-  CMA Market Boundary
-  B Block CGSA
-  Adjacent B Block CGSA

Analysis as of 01/11/2012

CMA444B Kentucky 2 - Union

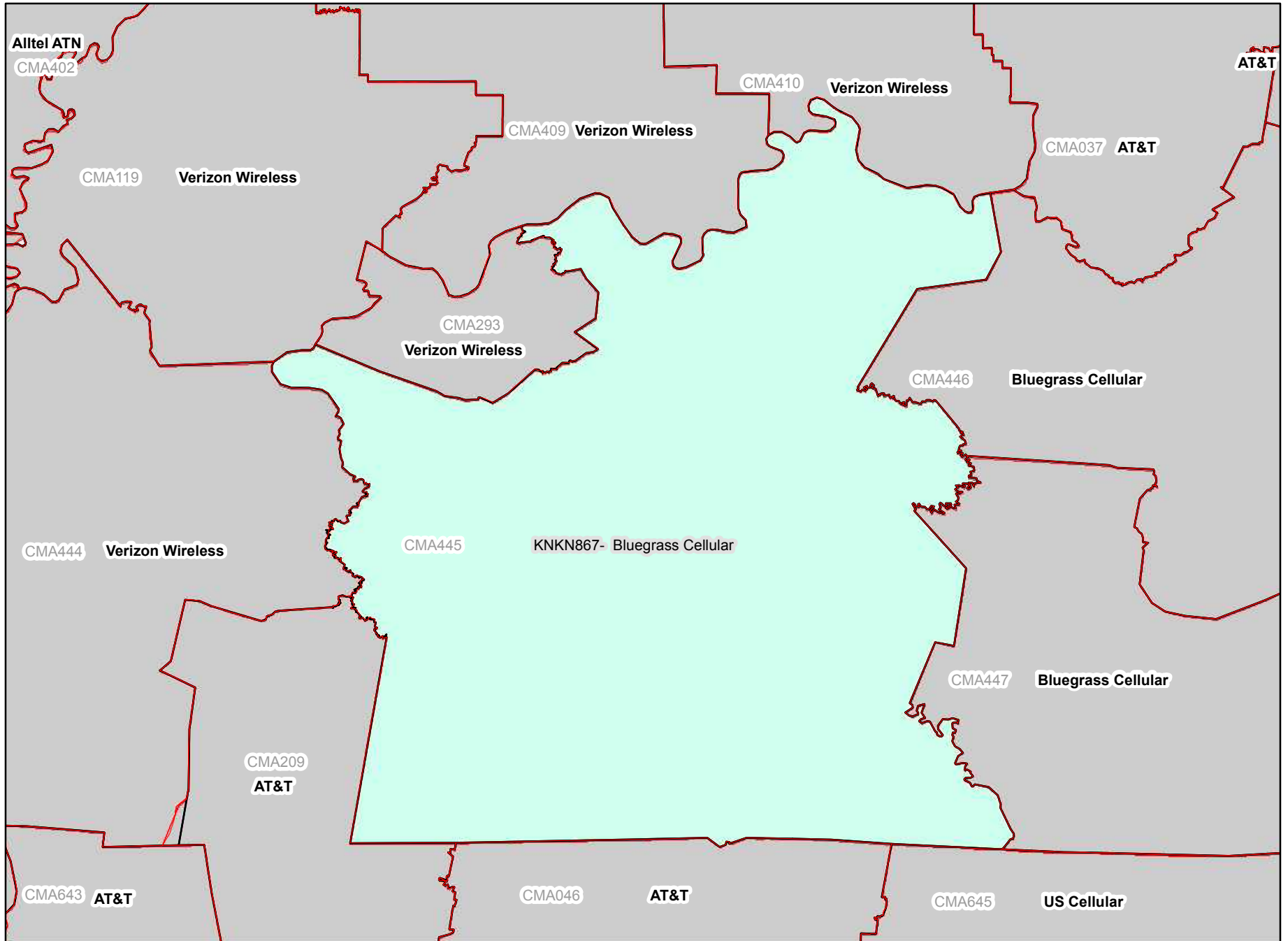


Legend




-  CMA Market Boundary
-  B Block CGSA
-  Adjacent B Block CGSA

Analysis as of 01/11/2012

CMA445B Kentucky 3 - Meade

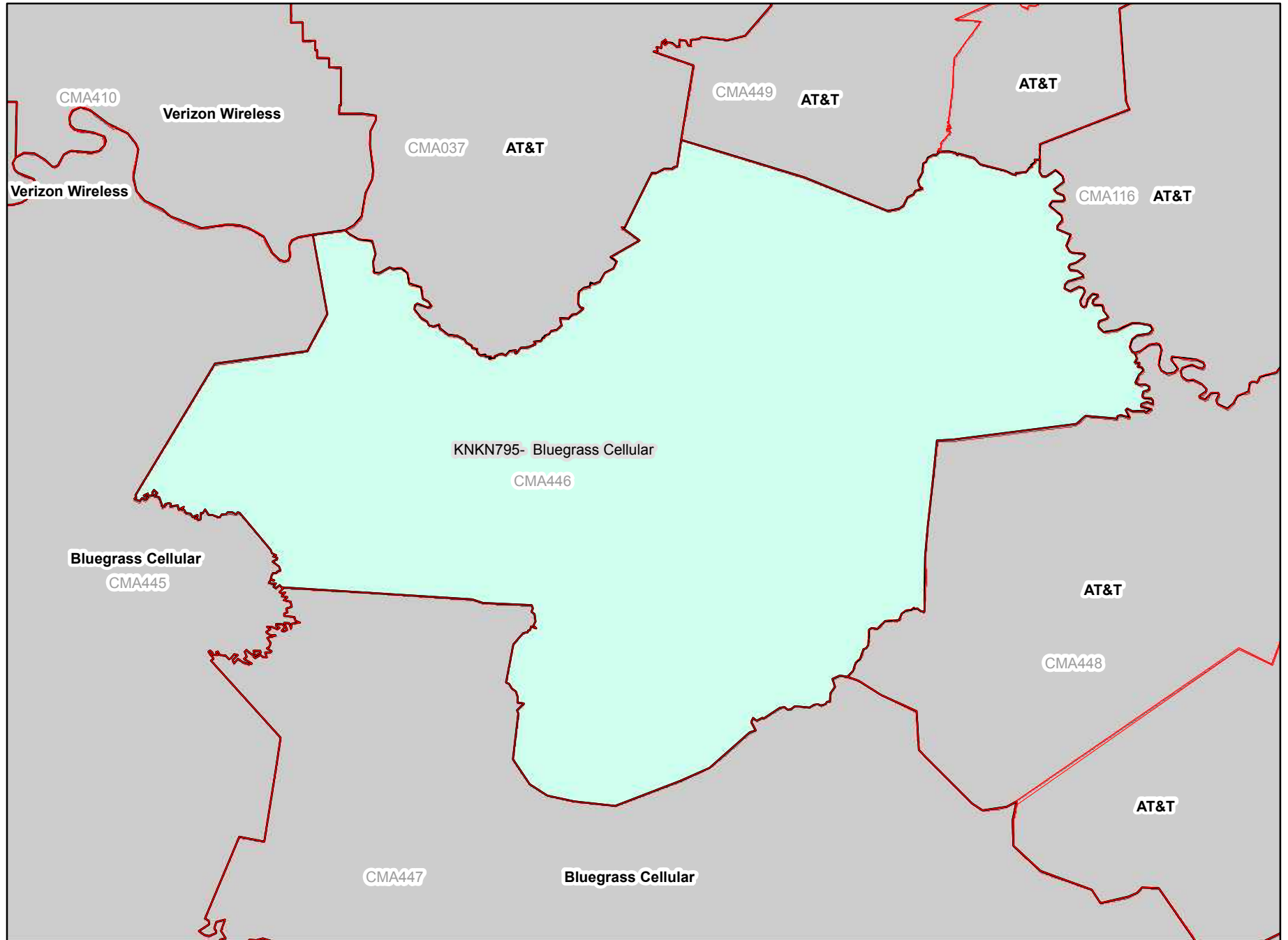


Legend

-  CMA Market Boundary
-  B Block CGSA
-  Adjacent B Block CGSA

Analysis as of 01/11/2012

CMA446B Kentucky 4 - Spencer



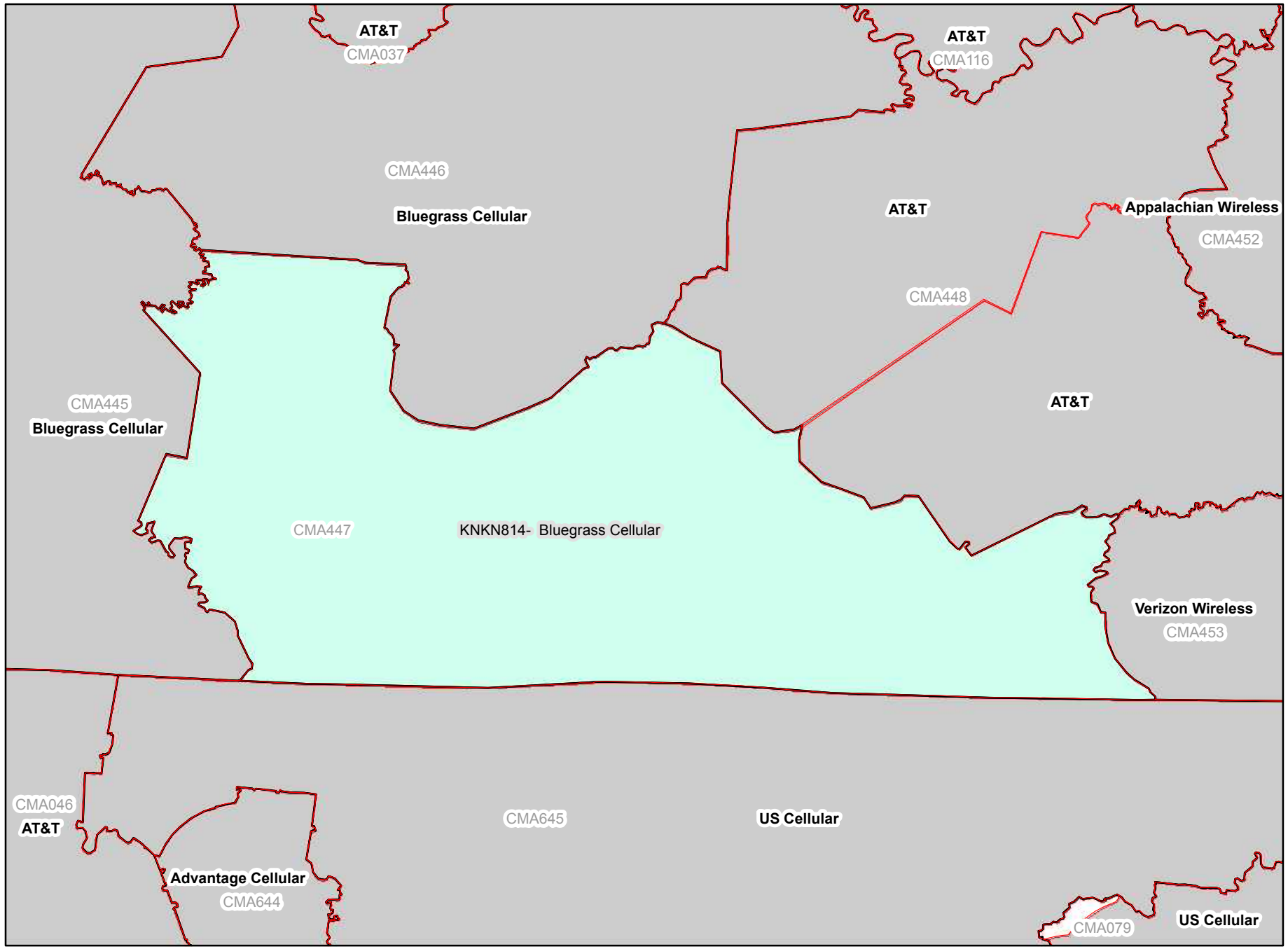
Legend

-  CMA Market Boundary
-  B Block CGSA
-  Adjacent B Block CGSA

Analysis as of 01/11/2012

CMA447B

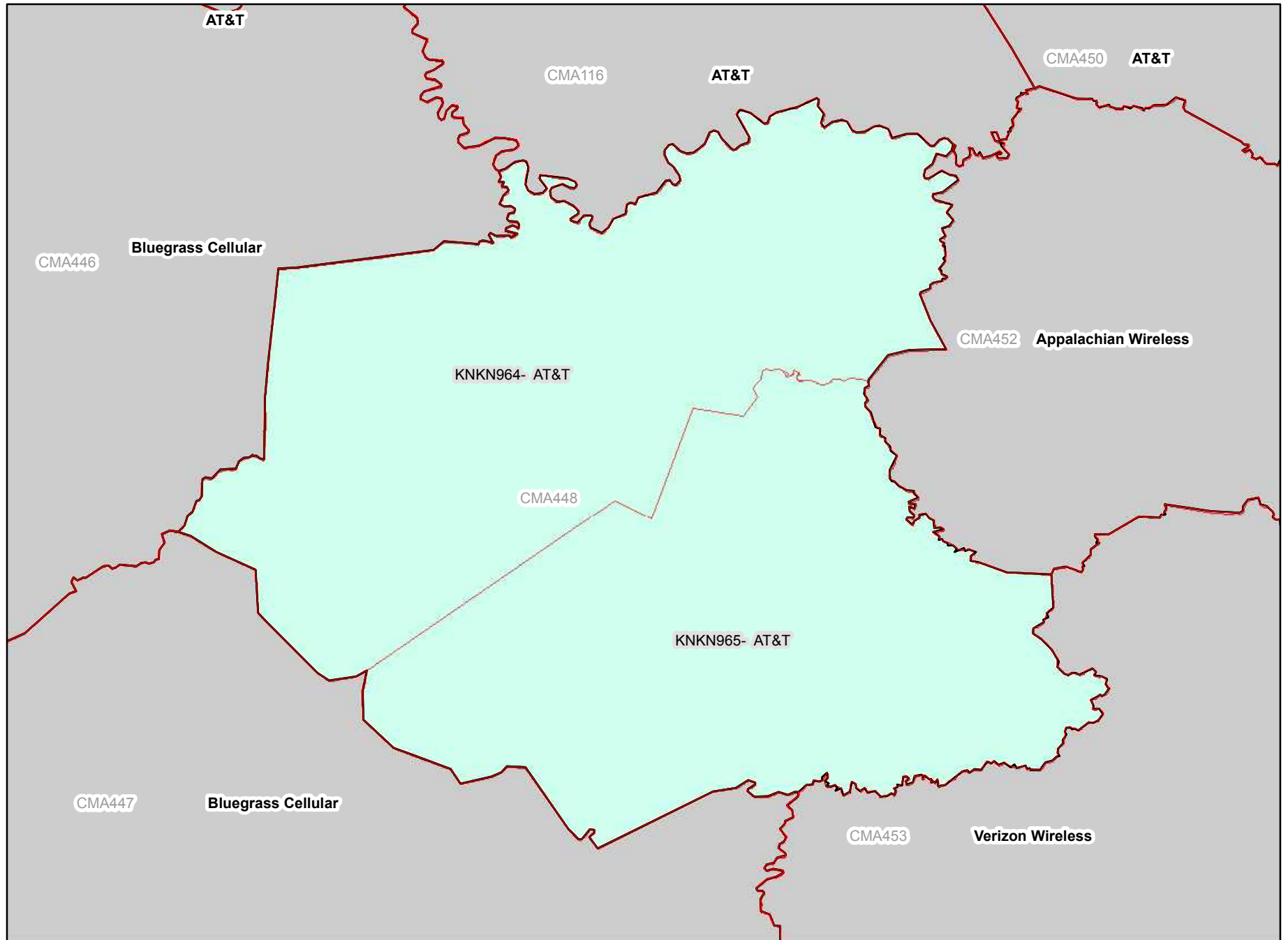
Kentucky 5 - Barren



- Legend**
- CMA Market Boundary
 - B Block CGSA
 - Adjacent B Block CGSA

Analysis as of 01/11/2012

CMA448B Kentucky 6 - Madison



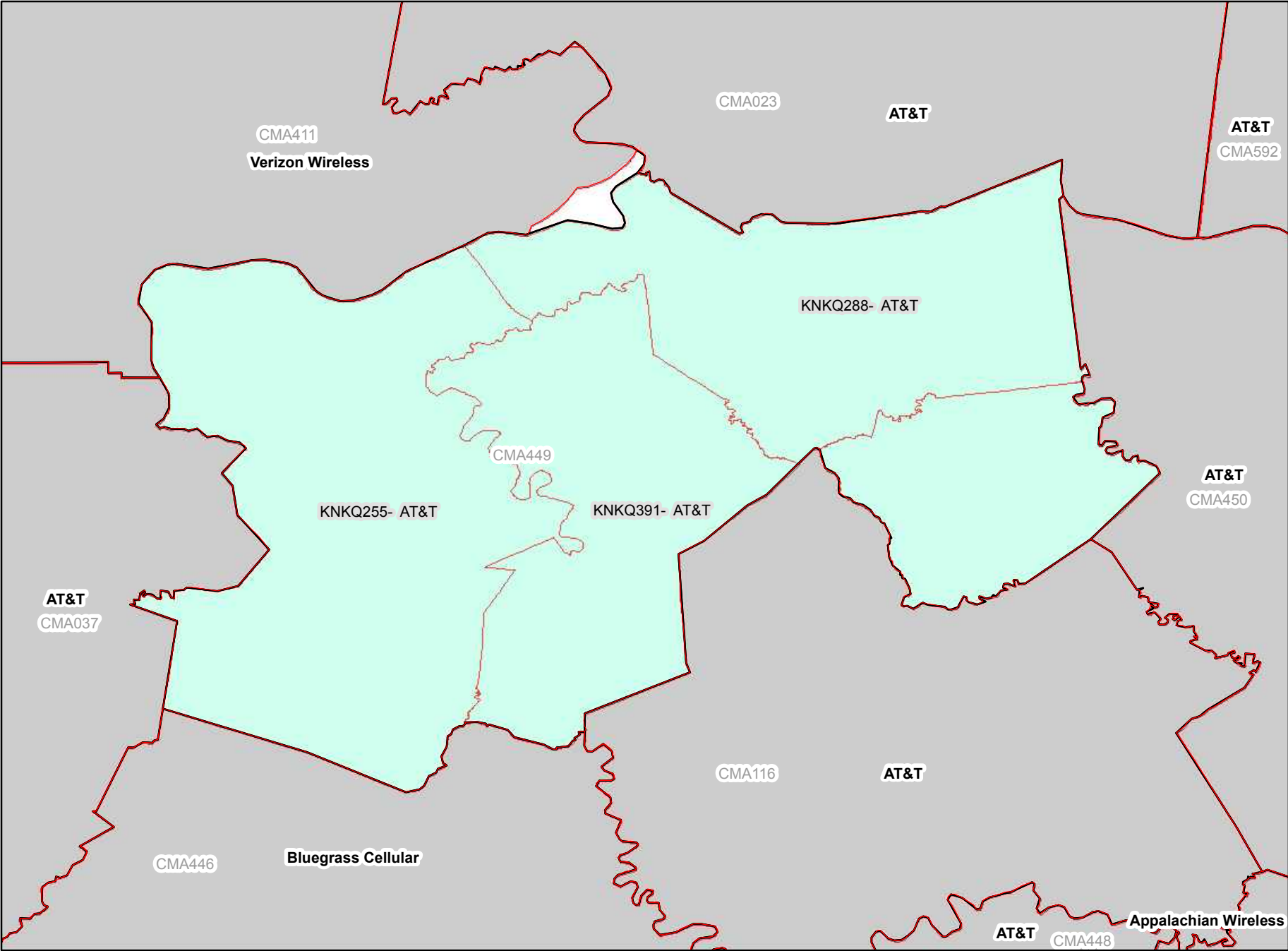
Legend

-  CMA Market Boundary
-  B Block CGSA
-  Adjacent B Block CGSA




Analysis as of 01/11/2012

CMA449B

Kentucky 7 - Trimble

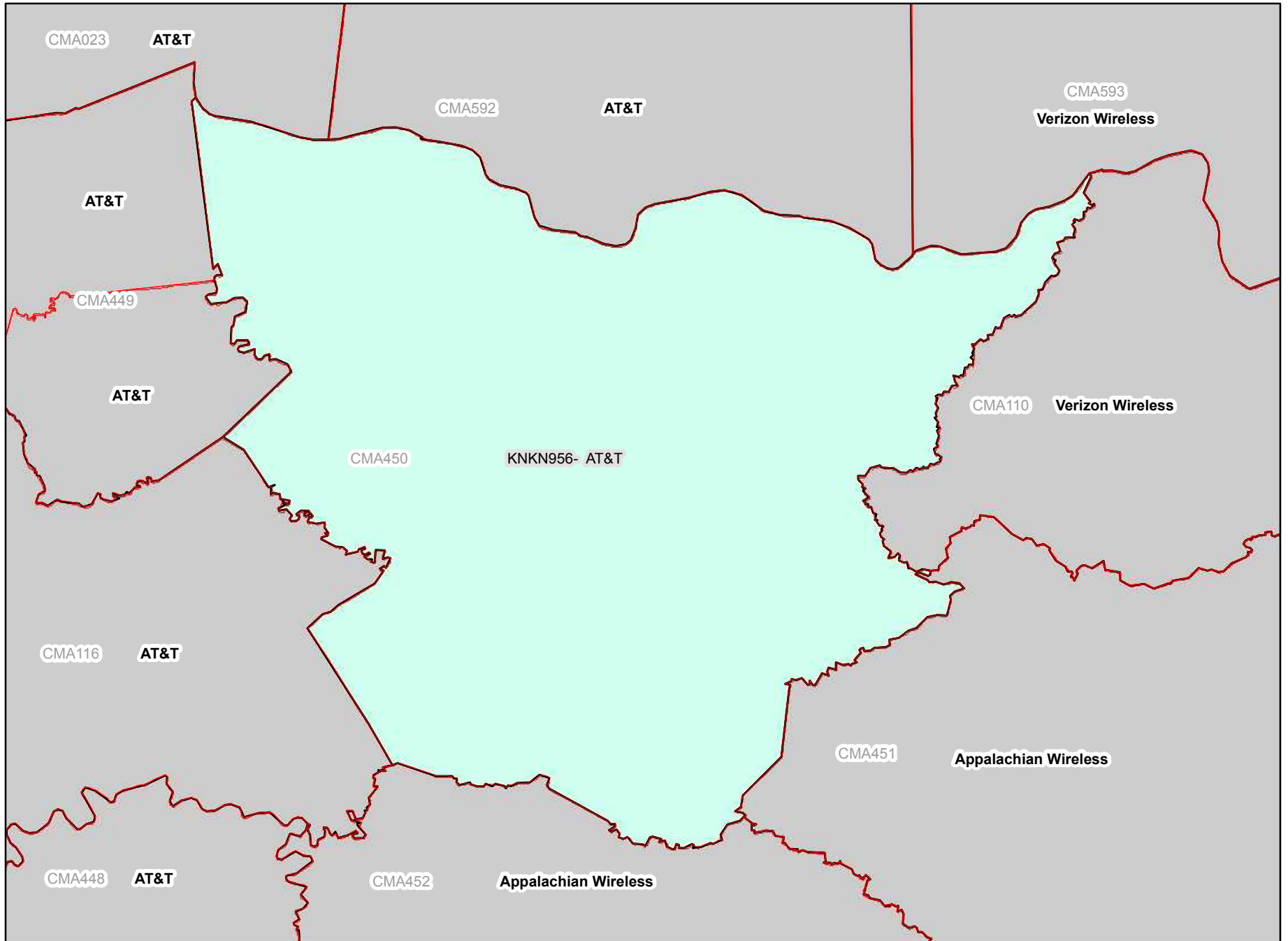


Legend

-  CMA Market Boundary
-  B Block CGSA
-  Adjacent B Block CGSA

Analysis as of 01/11/2012

CMA450B Kentucky 8 - Mason

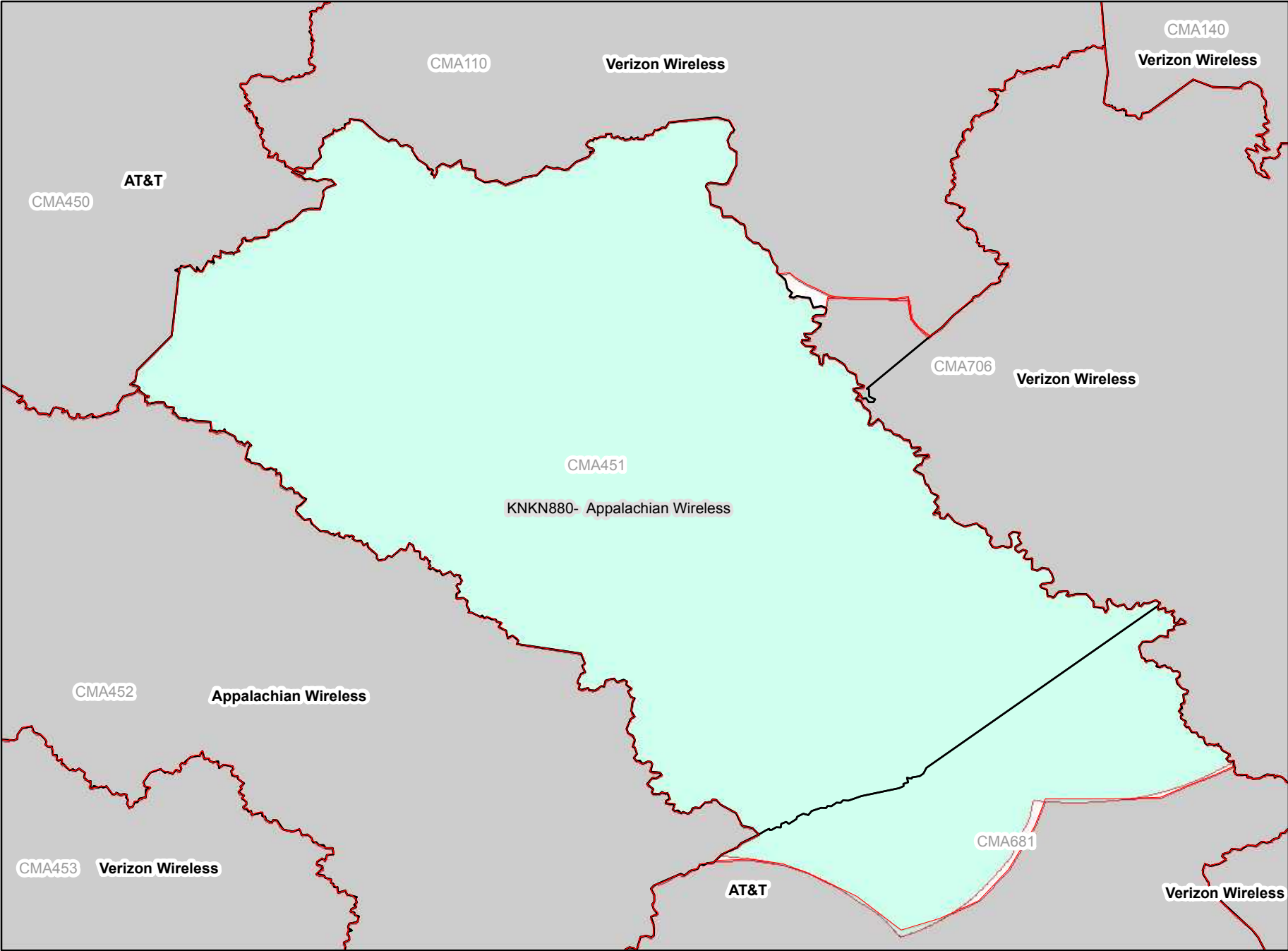


Legend




-  CMA Market Boundary
-  B Block CGSA
-  Adjacent B Block CGSA

Analysis as of 01/11/2012

CMA451B Kentucky 9 - Elliott

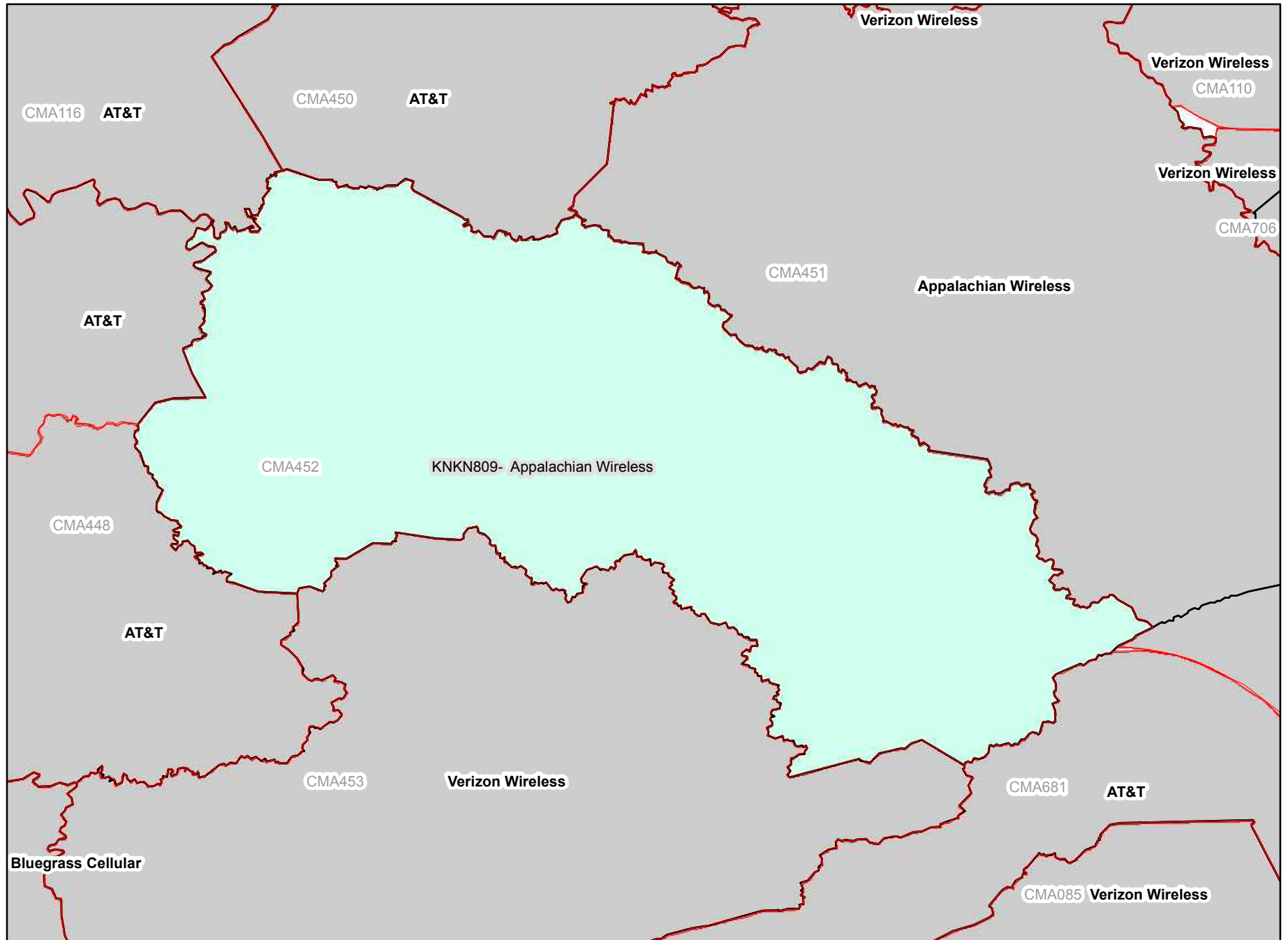


Legend

-  CMA Market Boundary
-  B Block CGSA
-  Adjacent B Block CGSA

Analysis as of 01/11/2012

CMA452B Kentucky 10 - Powell

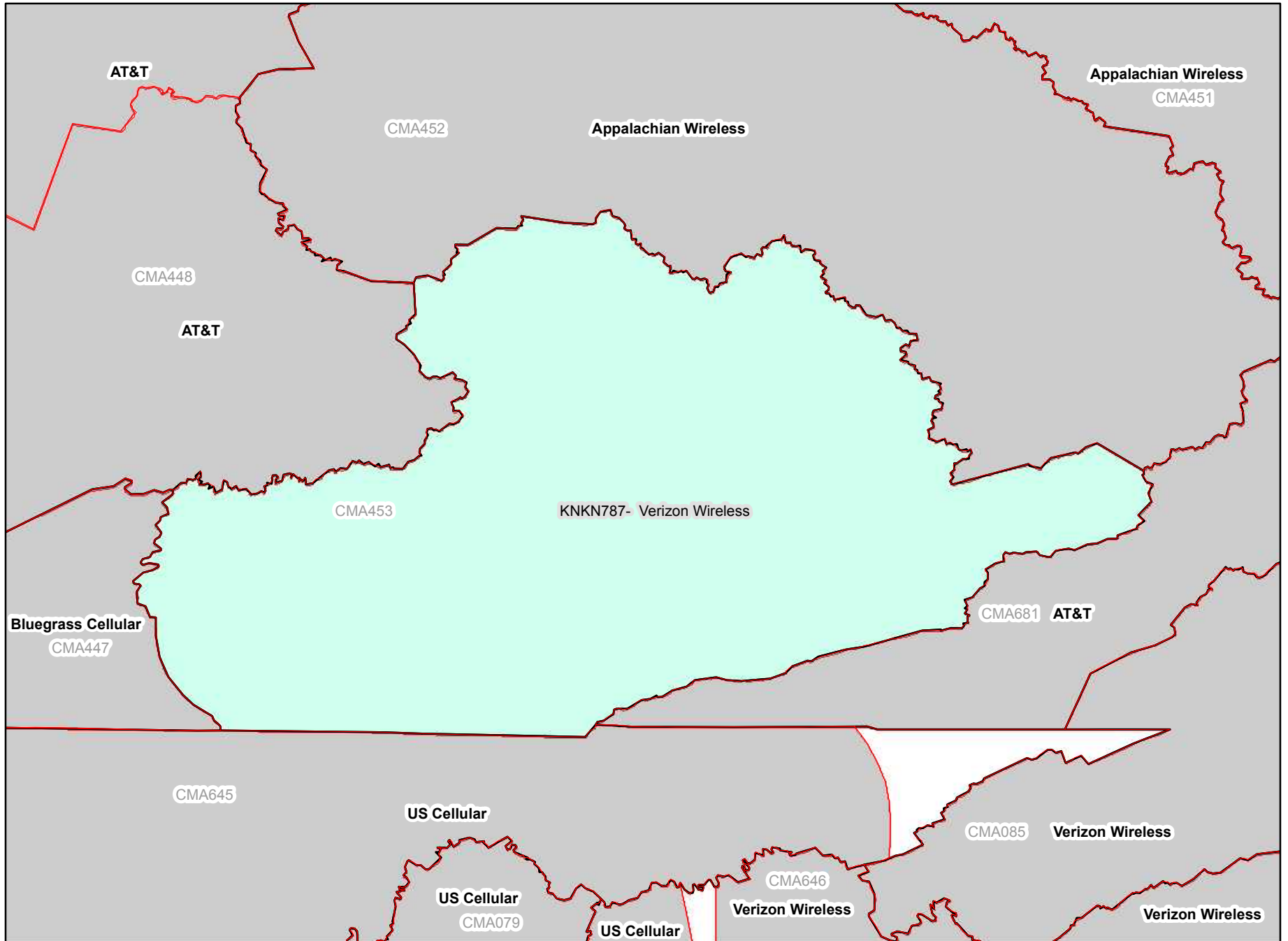


- Legend**
- CMA Market Boundary
 - B Block CGSA
 - Adjacent B Block CGSA

Analysis as of 01/11/2012

CMA453B

Kentucky 11 - Clay

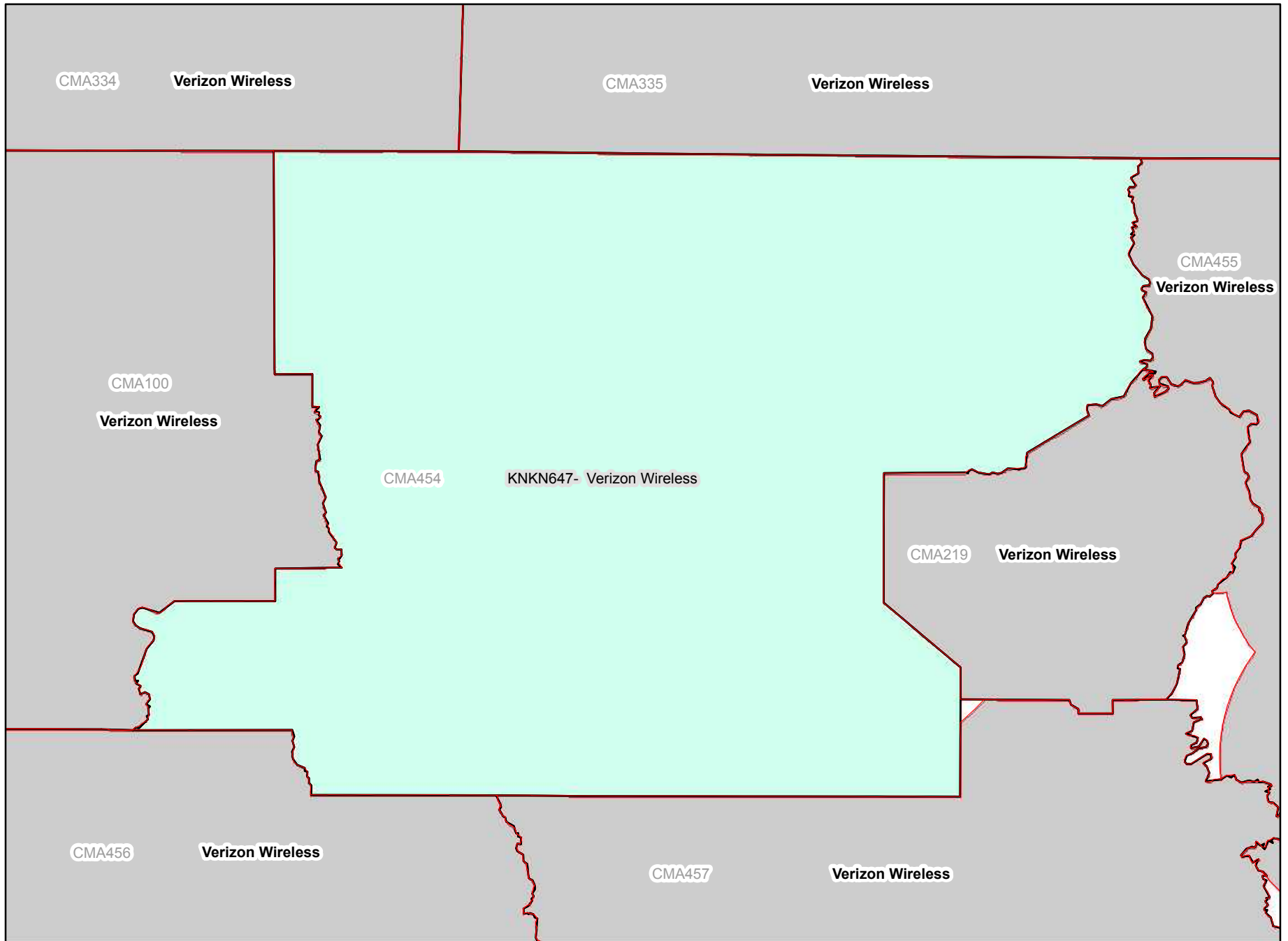


Legend

-  CMA Market Boundary
-  B Block CGSA
-  Adjacent B Block CGSA

Analysis as of 01/11/2012

CMA454B Louisiana 1 - Claiborne

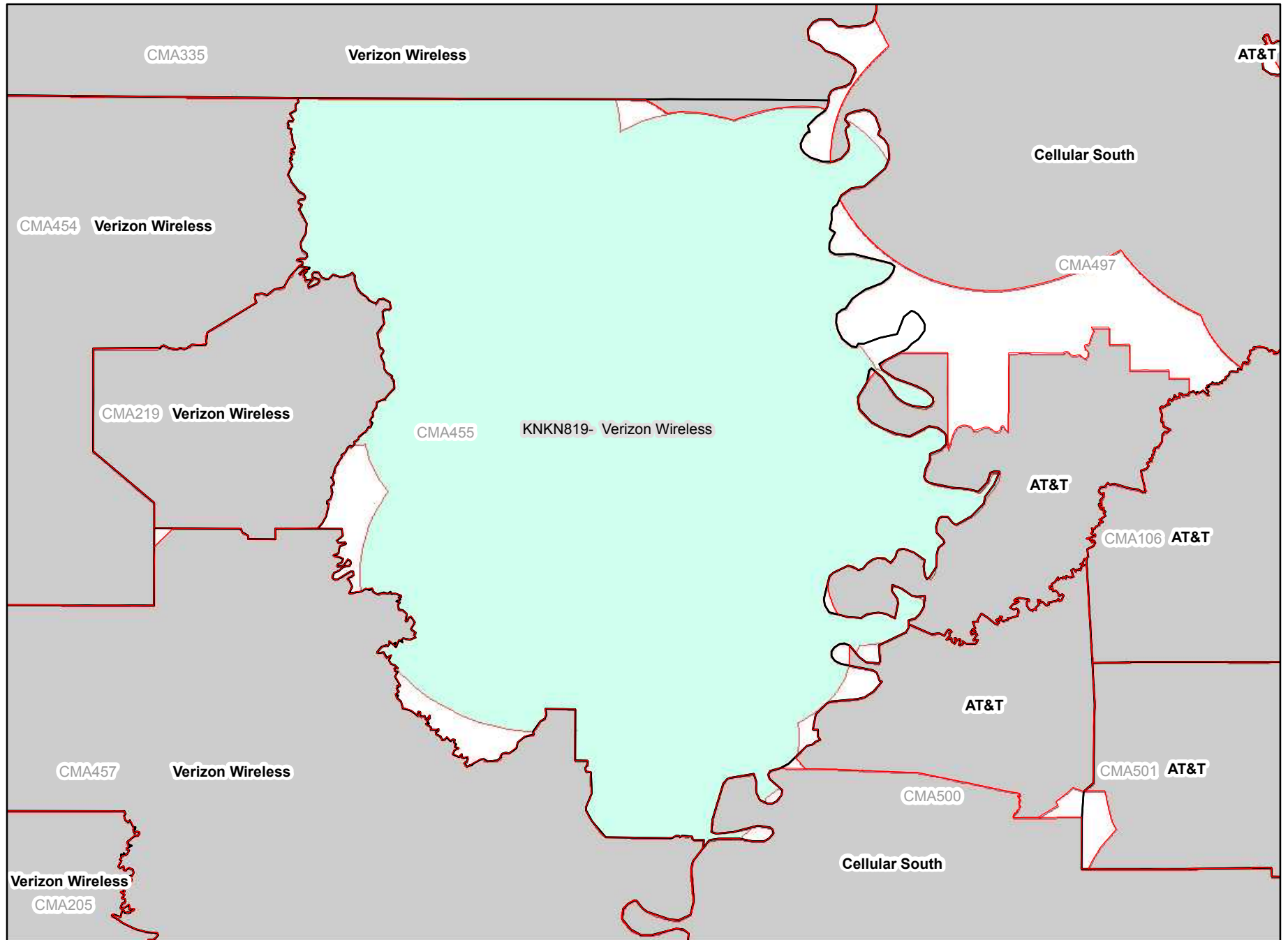


Legend

-  CMA Market Boundary
-  B Block CGSA
-  Adjacent B Block CGSA

Analysis as of 01/11/2012

CMA455B Louisiana 2 - Morehouse



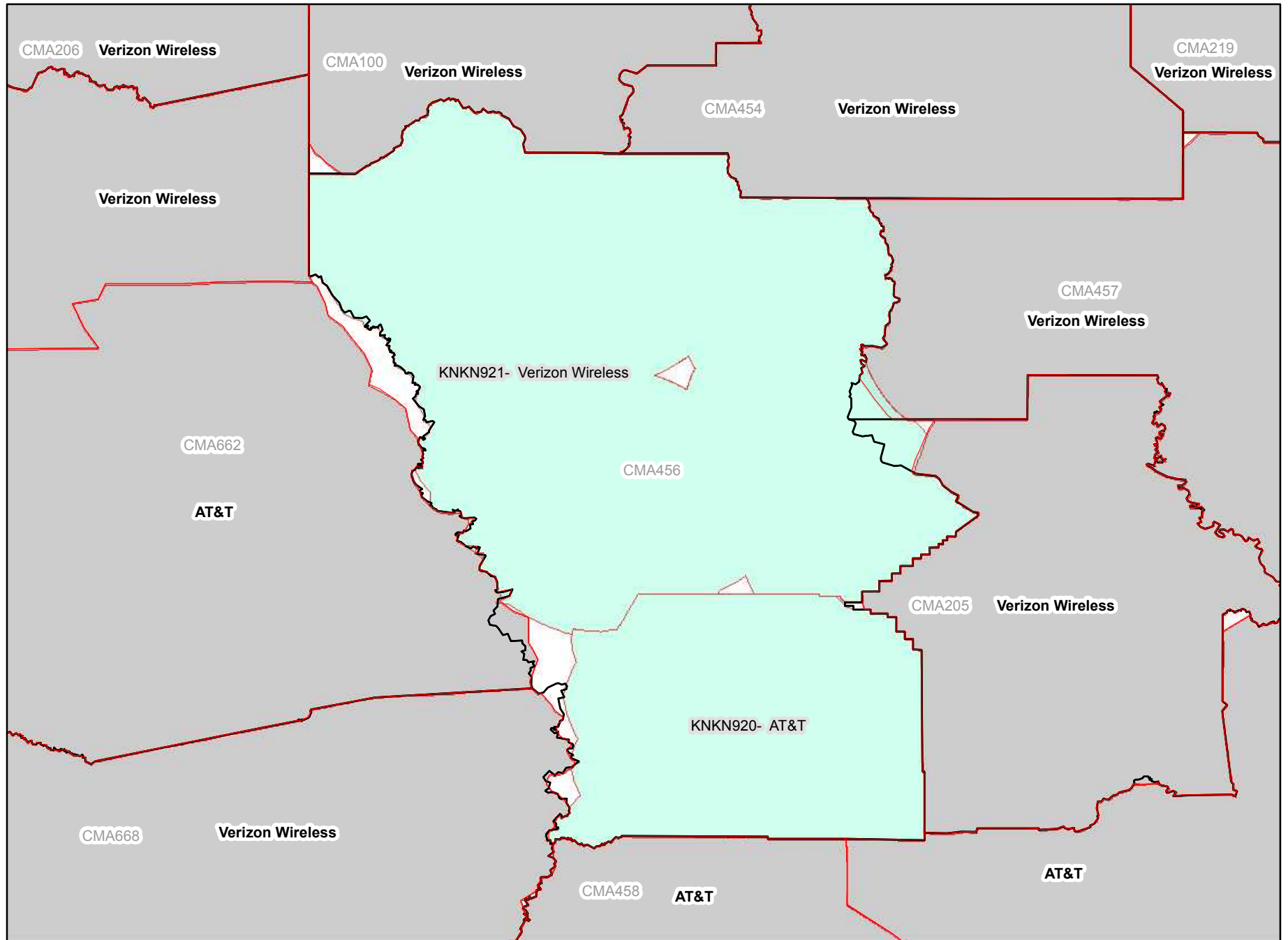
Legend

-  CMA Market Boundary
-  B Block CGSA
-  Adjacent B Block CGSA

Analysis as of 01/11/2012

CMA456B

Louisiana 3 - De Soto



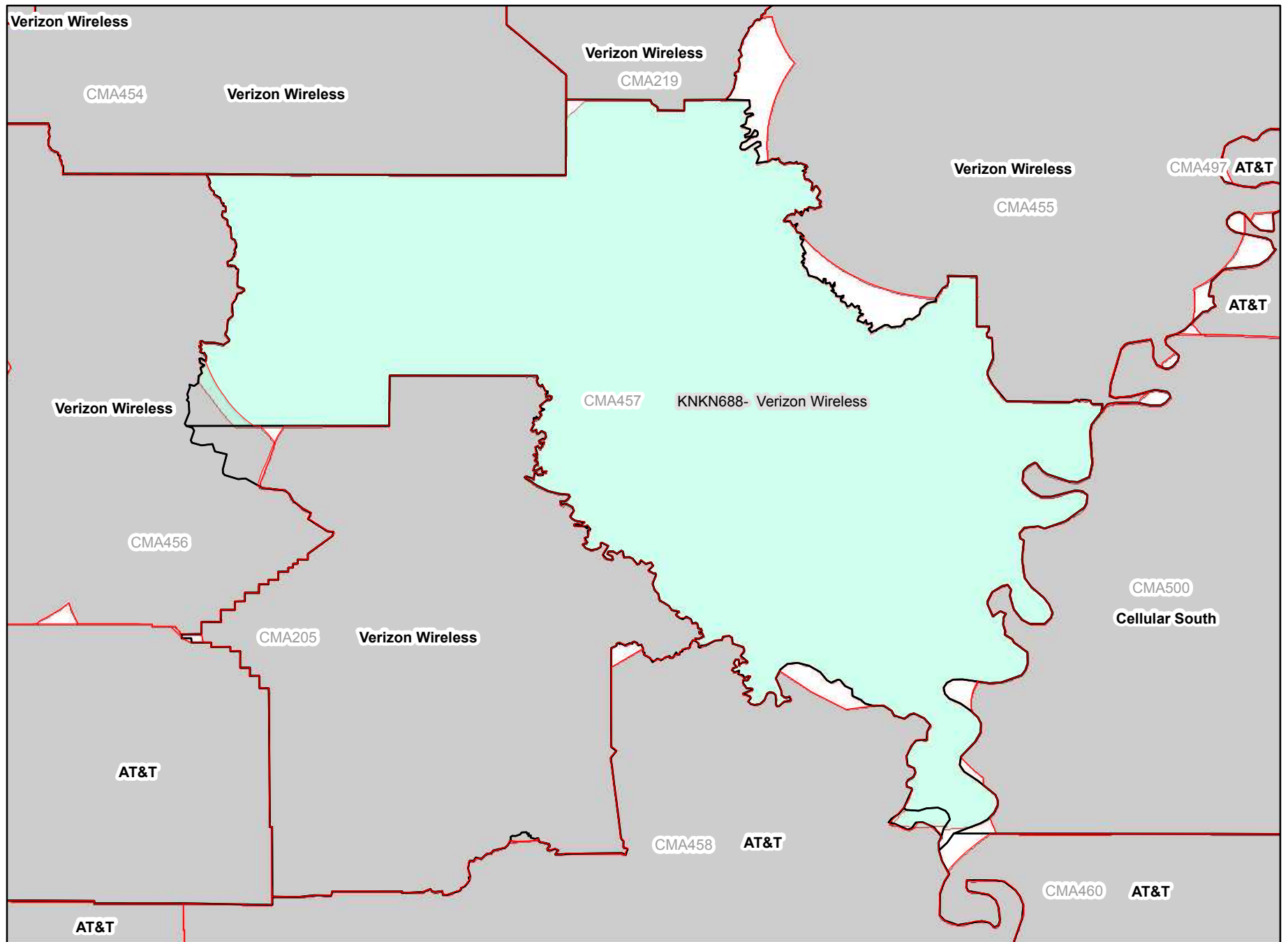
Legend

-  CMA Market Boundary
-  B Block CGSA
-  Adjacent B Block CGSA

Analysis as of 01/11/2012

CMA457B

Louisiana 4 - Caldwell



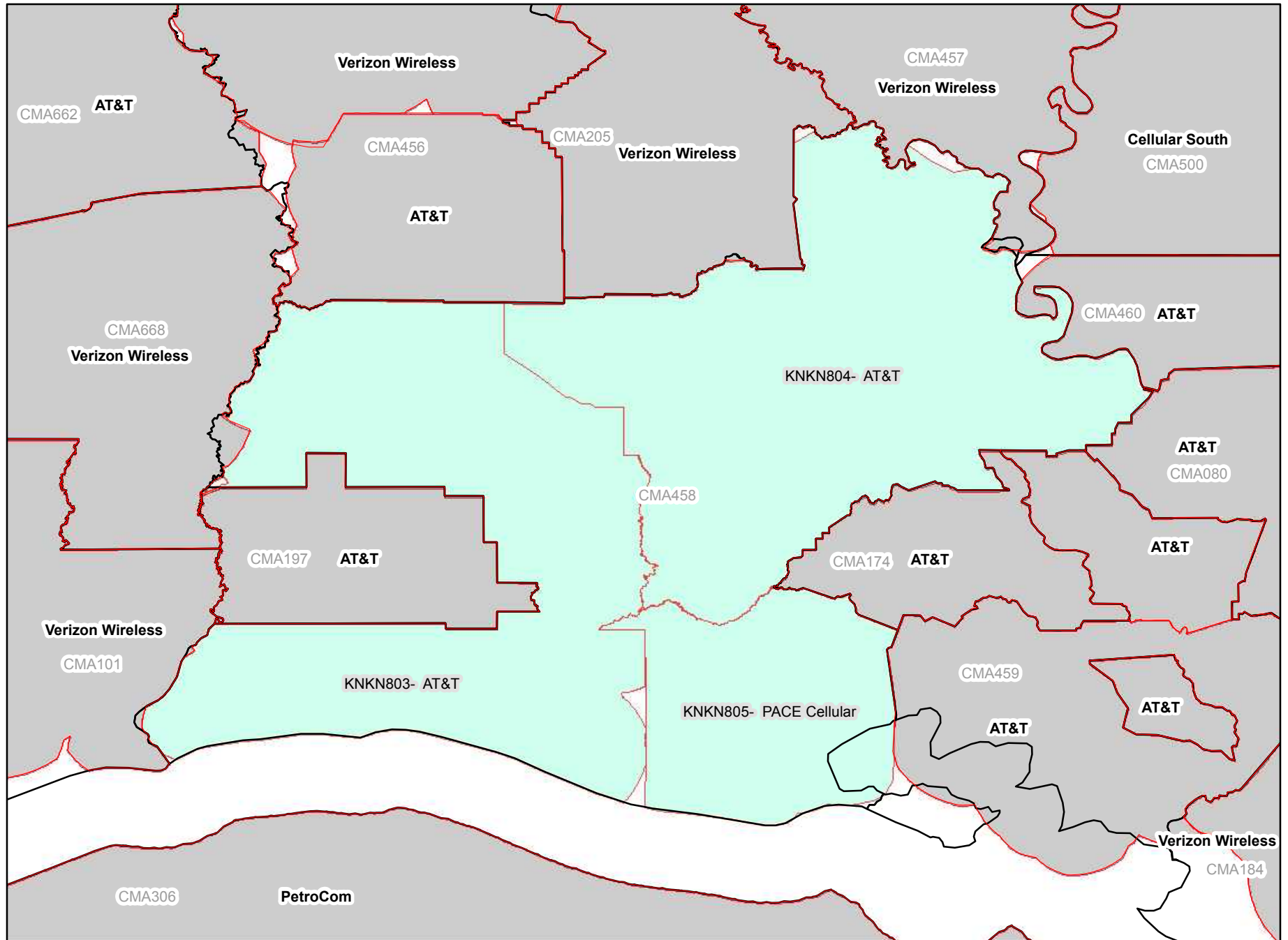
Legend

-  CMA Market Boundary
-  B Block CGSA
-  Adjacent B Block CGSA

Analysis as of 01/11/2012

CMA458B

Louisiana 5 - Beauregard

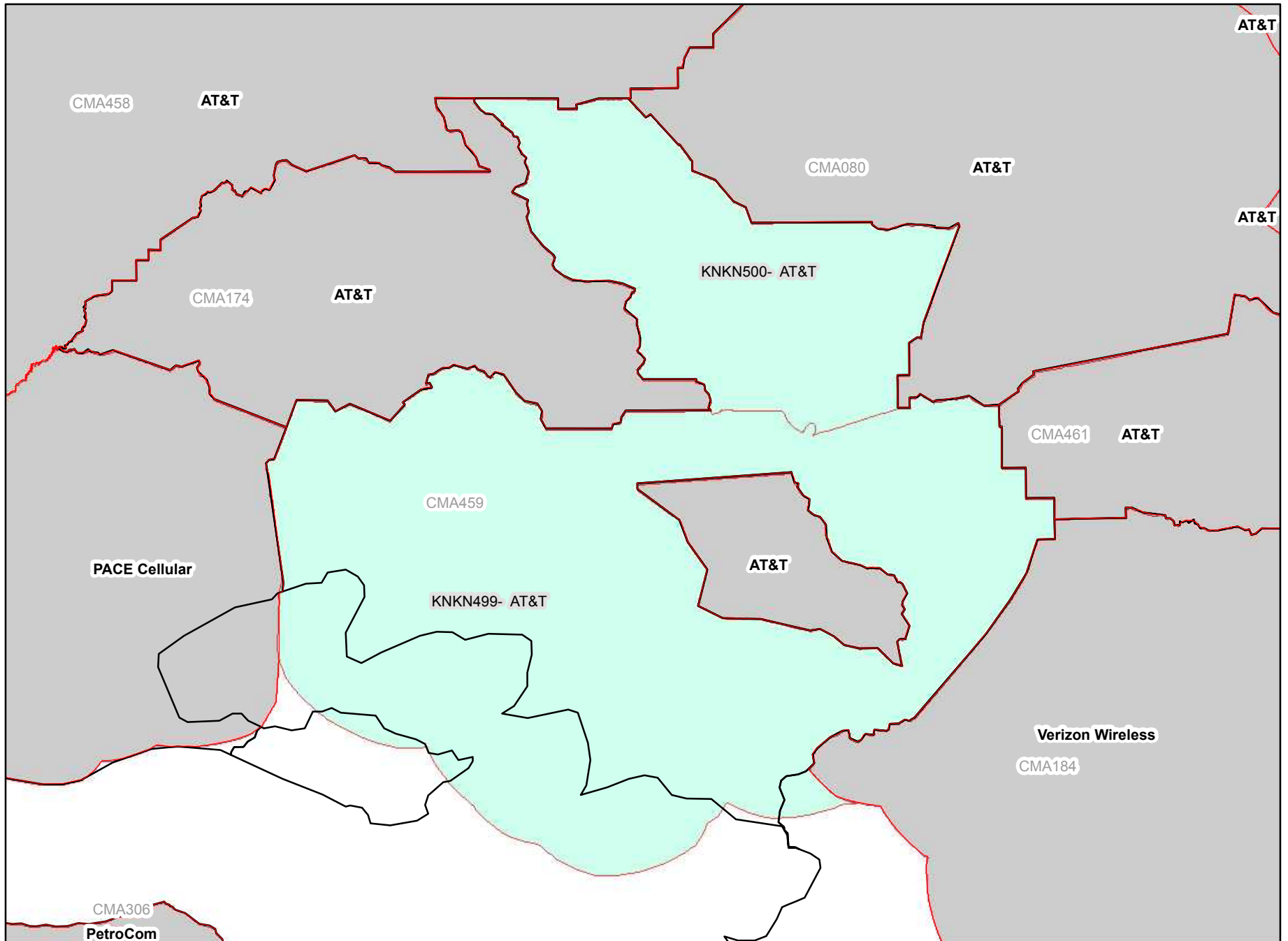


Legend




-  CMA Market Boundary
-  B Block CGSA
-  Adjacent B Block CGSA

Analysis as of 01/11/2012

CMA459B Louisiana 6 - Iberville



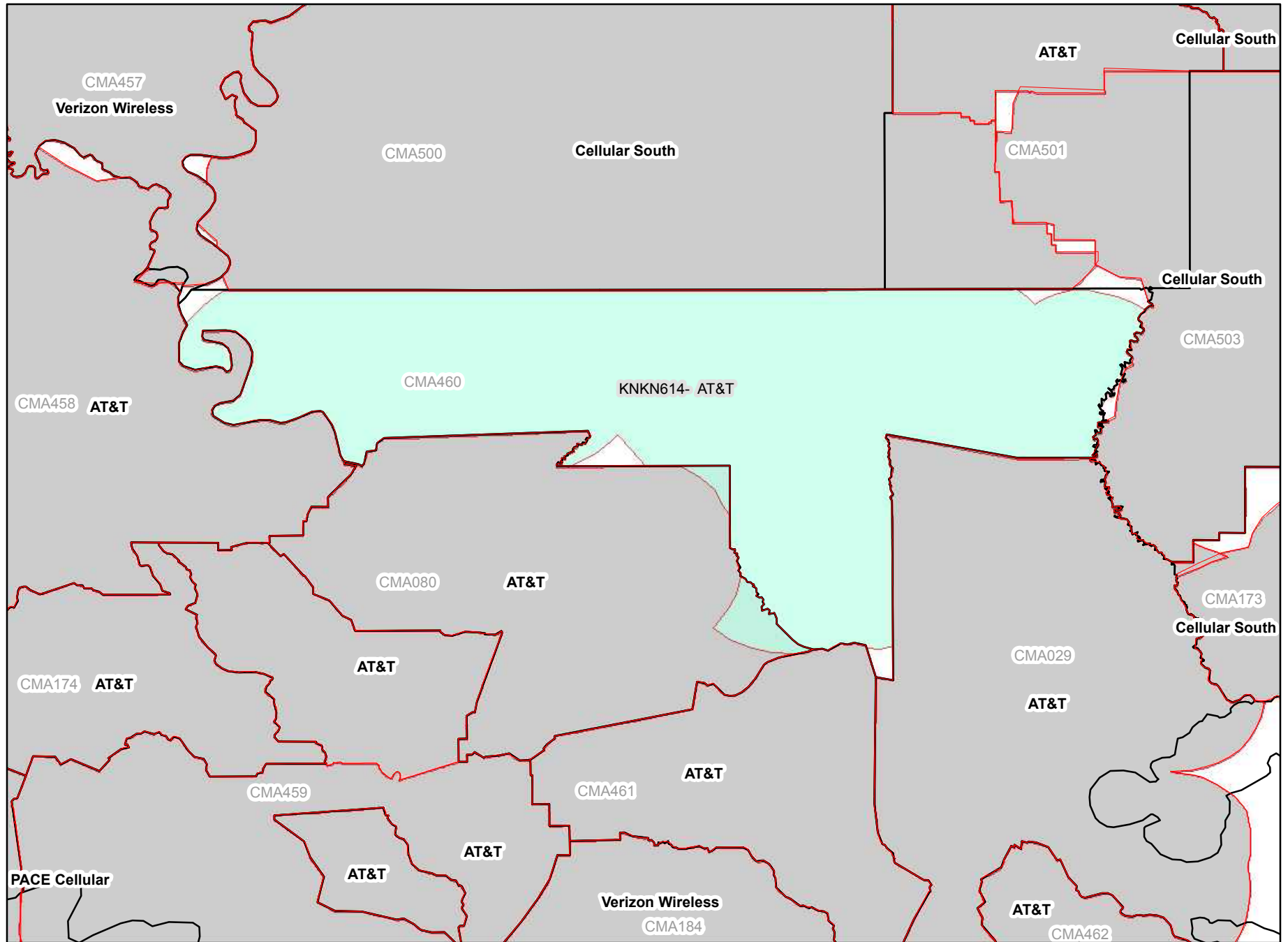
Legend

-  CMA Market Boundary
-  B Block CGSA
-  Adjacent B Block CGSA

Analysis as of 01/11/2012

CMA460B

Louisiana 7 - West Feliciana

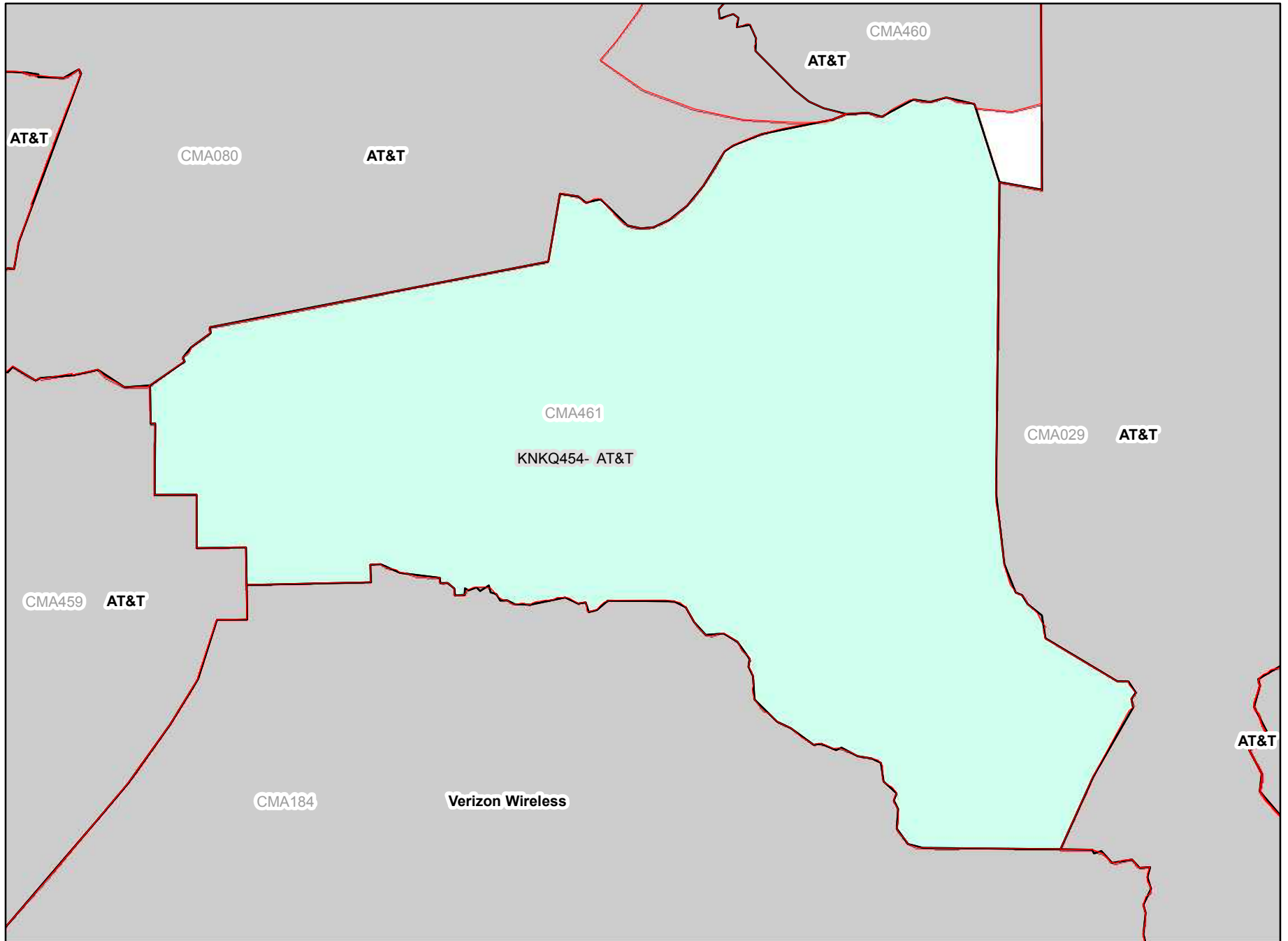


Legend

-  CMA Market Boundary
-  B Block CGSA
-  Adjacent B Block CGSA

Analysis as of 01/11/2012

CMA461B Louisiana 8 - St. James



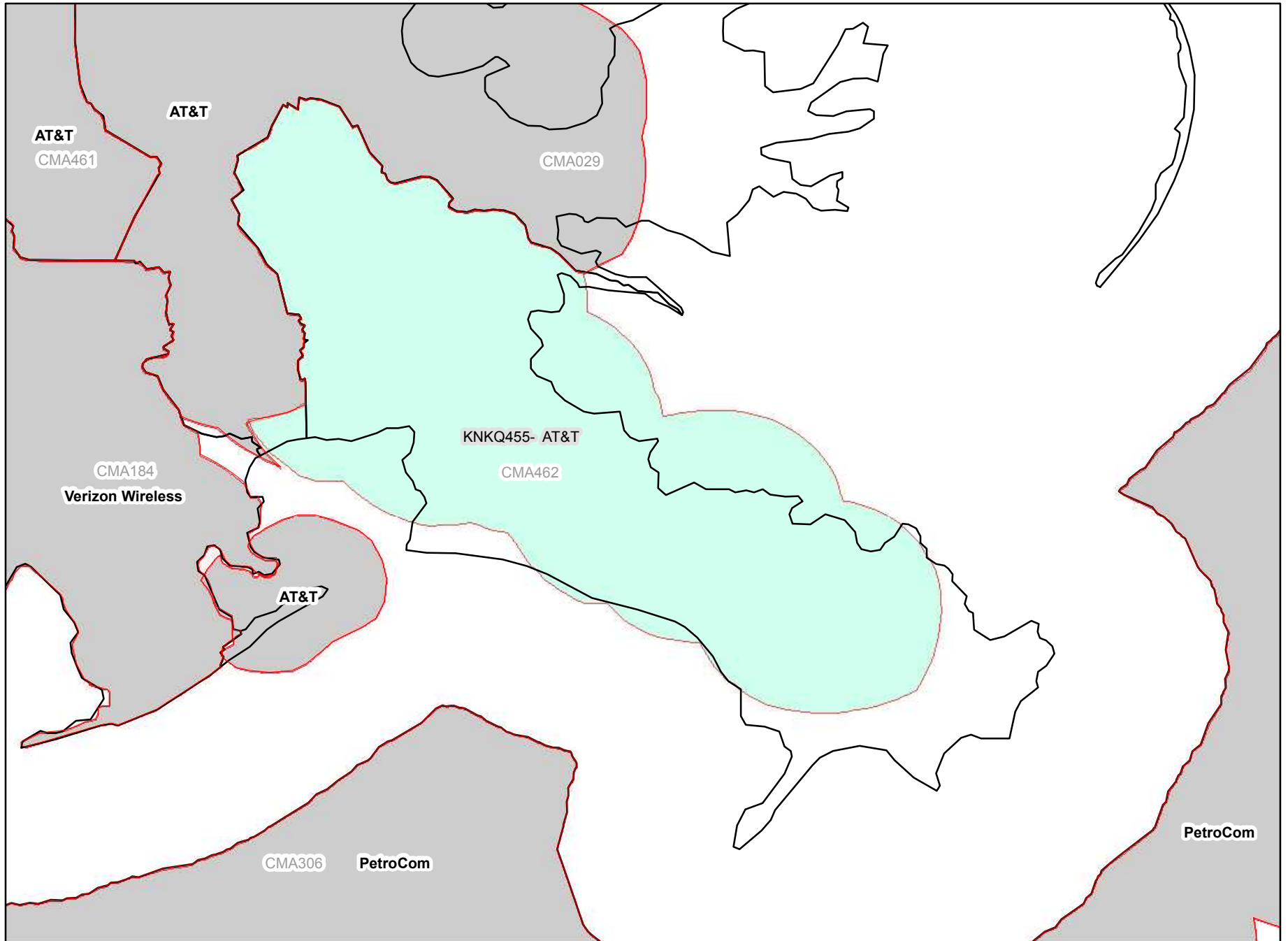
Legend

-  CMA Market Boundary
-  B Block CGSA
-  Adjacent B Block CGSA

Analysis as of 01/11/2012

CMA462B

Louisiana 9 - Plaquemines

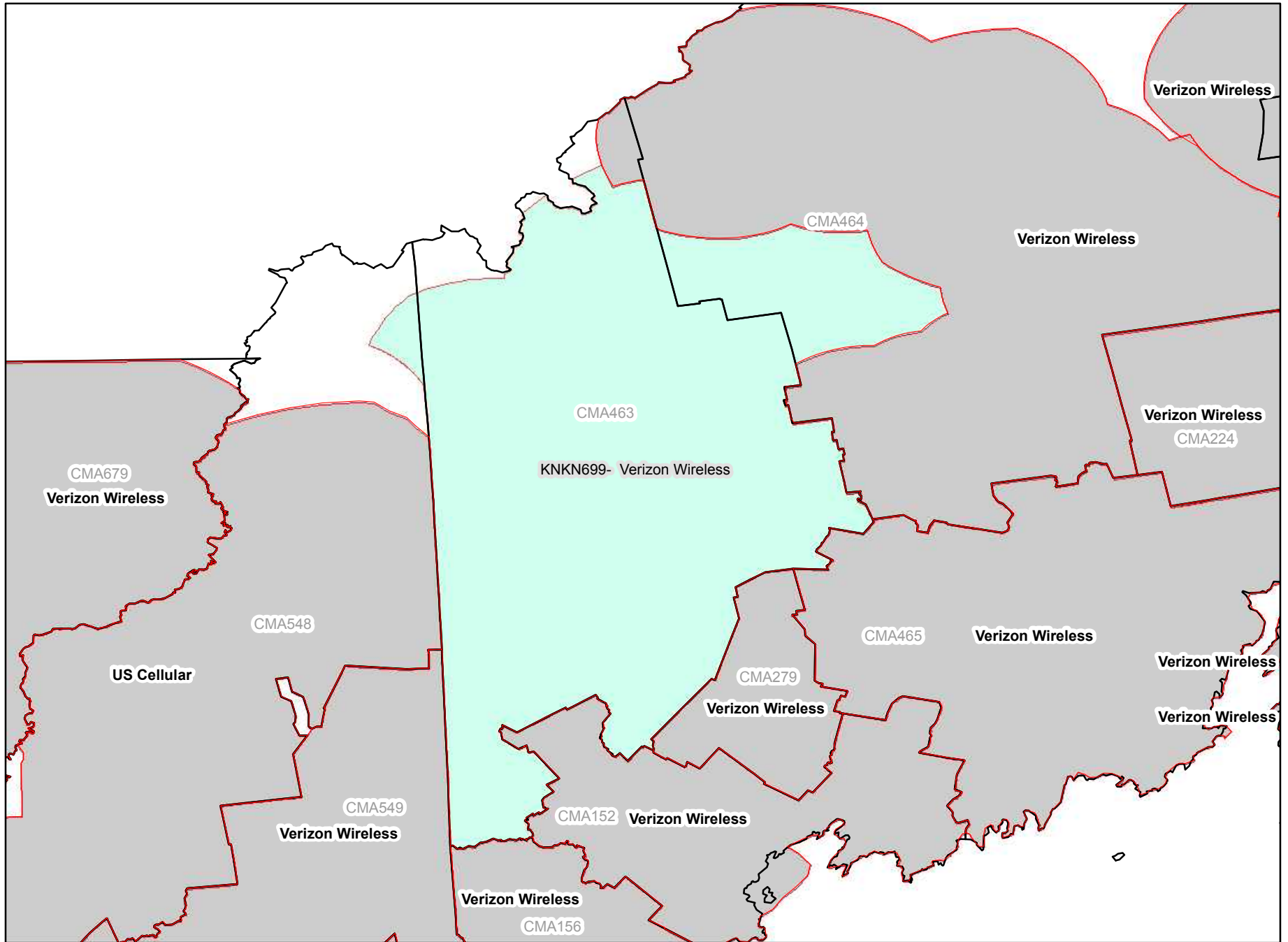


Legend

-  CMA Market Boundary
-  B Block CGSA
-  Adjacent B Block CGSA

Analysis as of 01/11/2012

CMA463B Maine 1 - Oxford

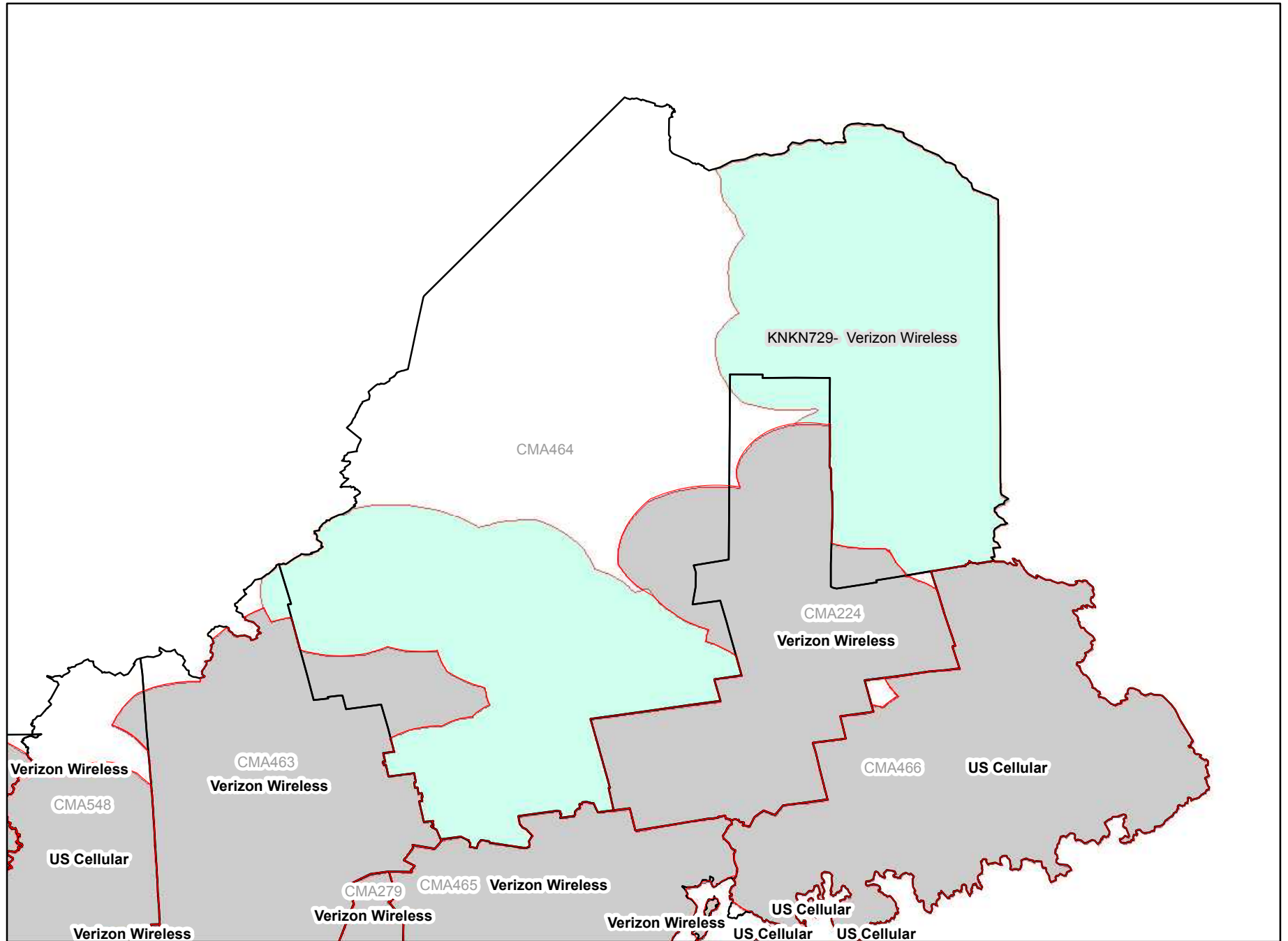


Legend

-  CMA Market Boundary
-  B Block CGSA
-  Adjacent B Block CGSA

Analysis as of 01/11/2012

CMA464B Maine 2 - Somerset

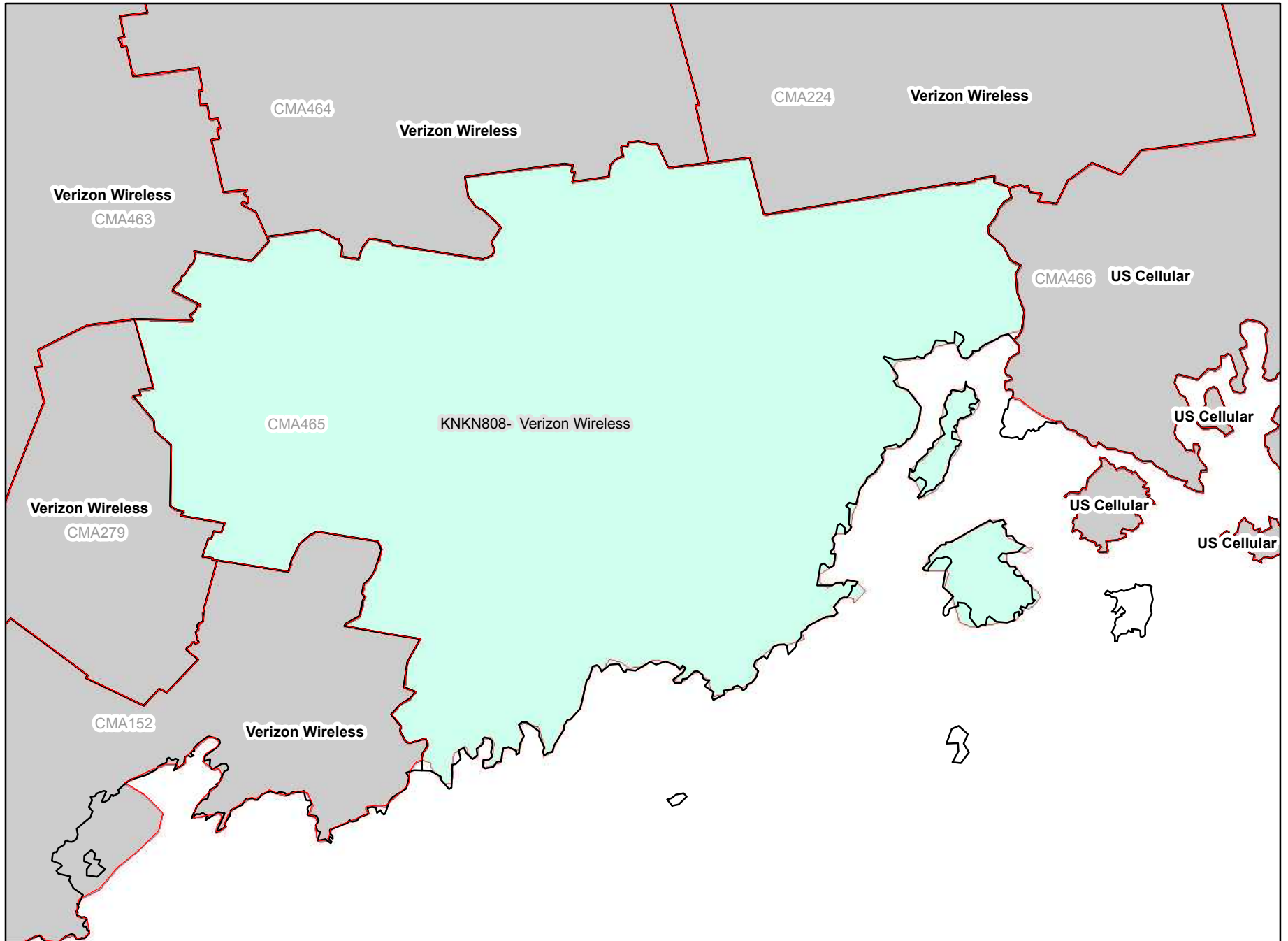


Legend

-  CMA Market Boundary
-  B Block CGSA
-  Adjacent B Block CGSA

Analysis as of 01/11/2012

CMA465B Maine 3 - Kennebec

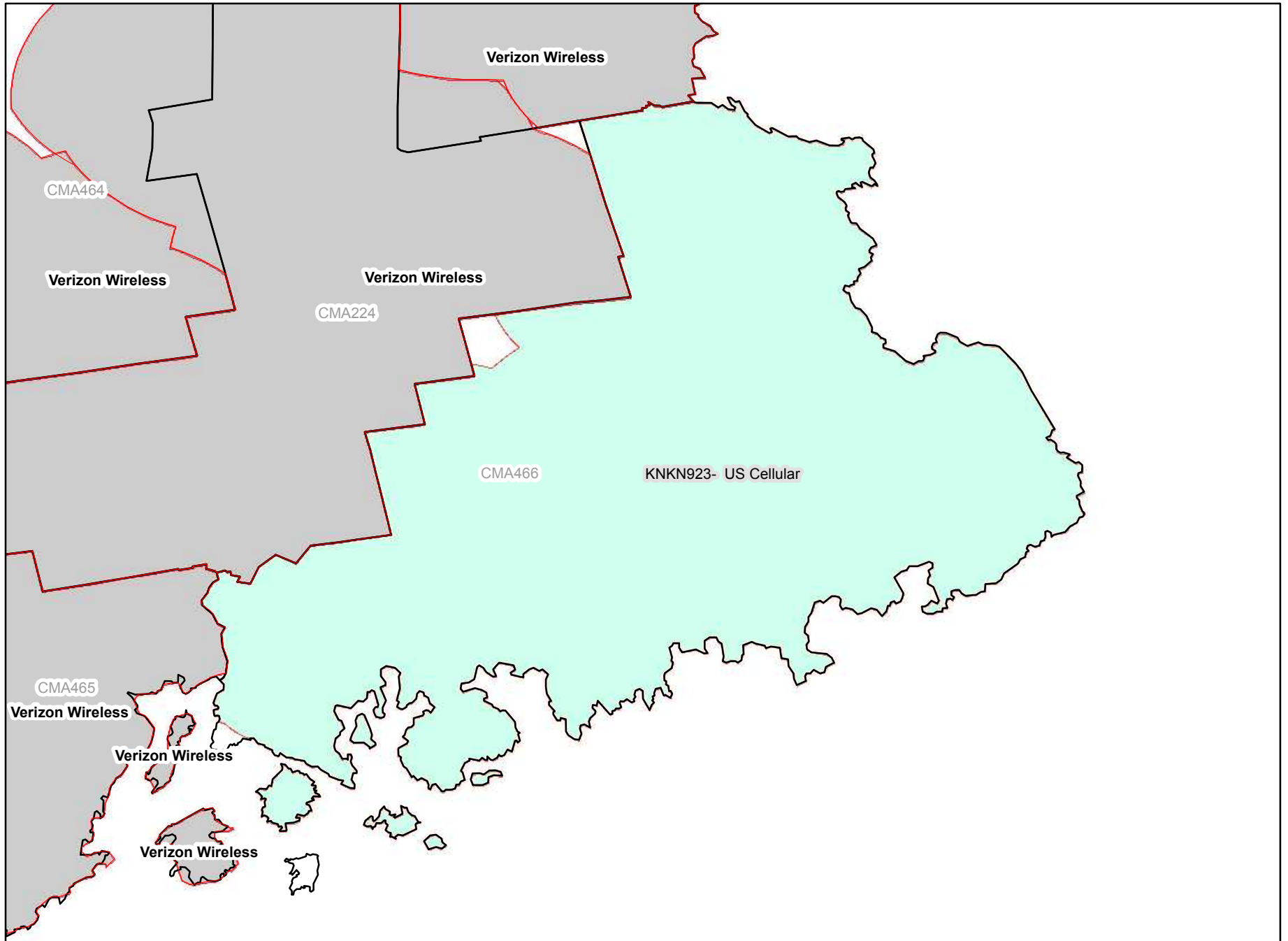


Legend




-  CMA Market Boundary
-  B Block CGSA
-  Adjacent B Block CGSA

Analysis as of 01/11/2012

CMA466B Maine 4 - Washington

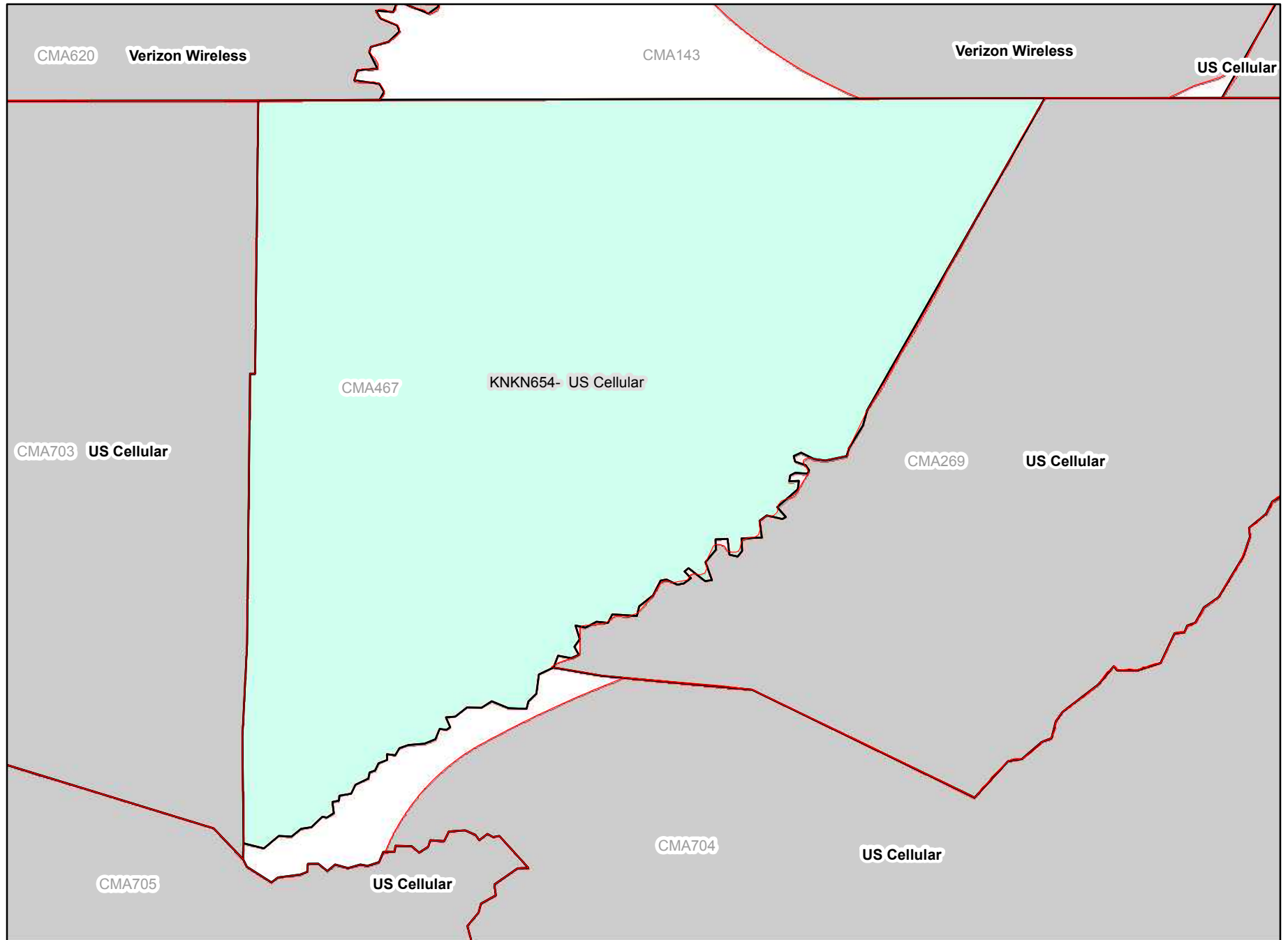


Legend

-  CMA Market Boundary
-  B Block CGSA
-  Adjacent B Block CGSA

Analysis as of 01/11/2012

CMA467B Maryland 1 - Garrett

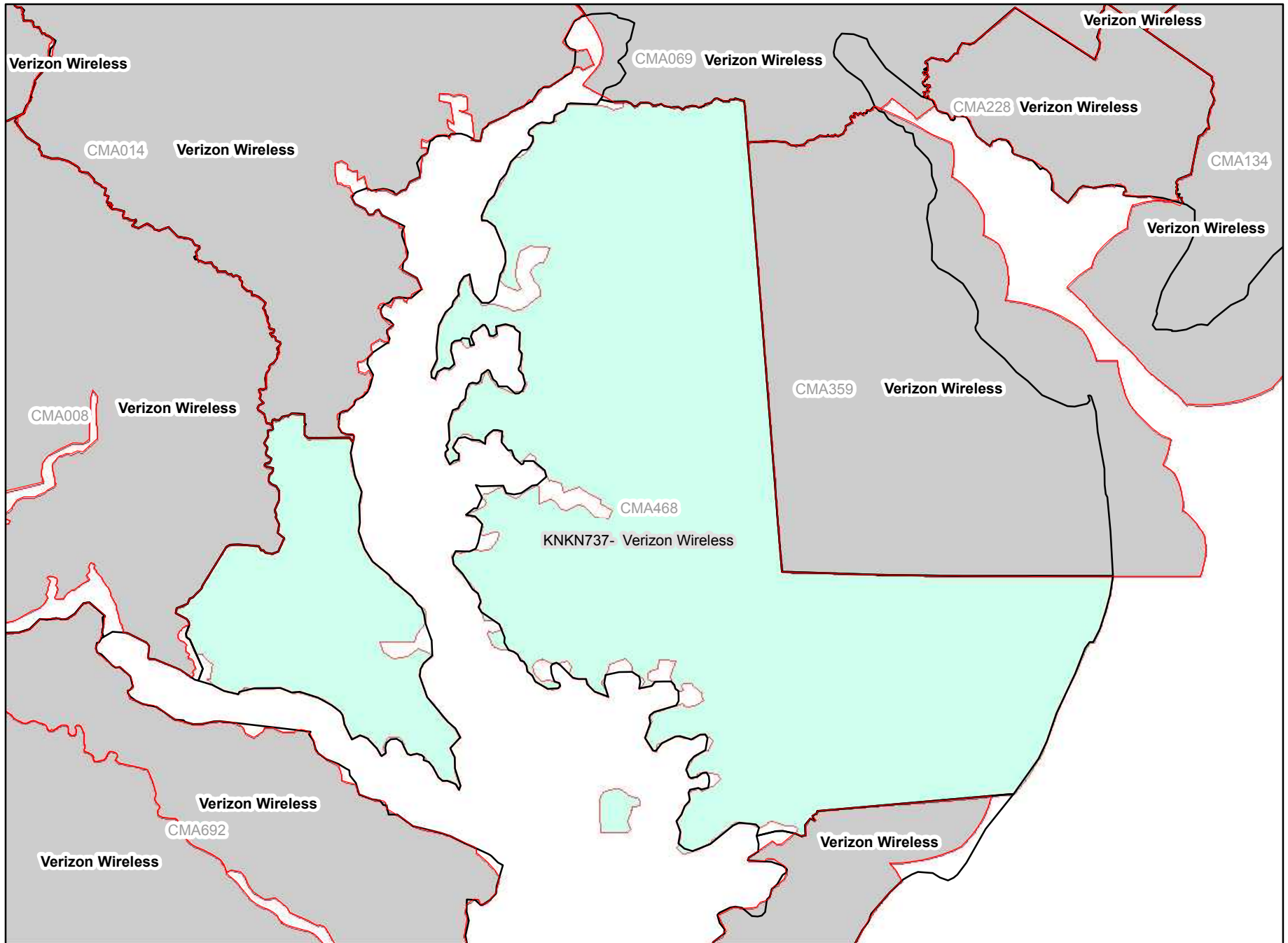


Legend




-  CMA Market Boundary
-  B Block CGSA
-  Adjacent B Block CGSA

Analysis as of 01/11/2012

CMA468B Maryland 2 - Kent

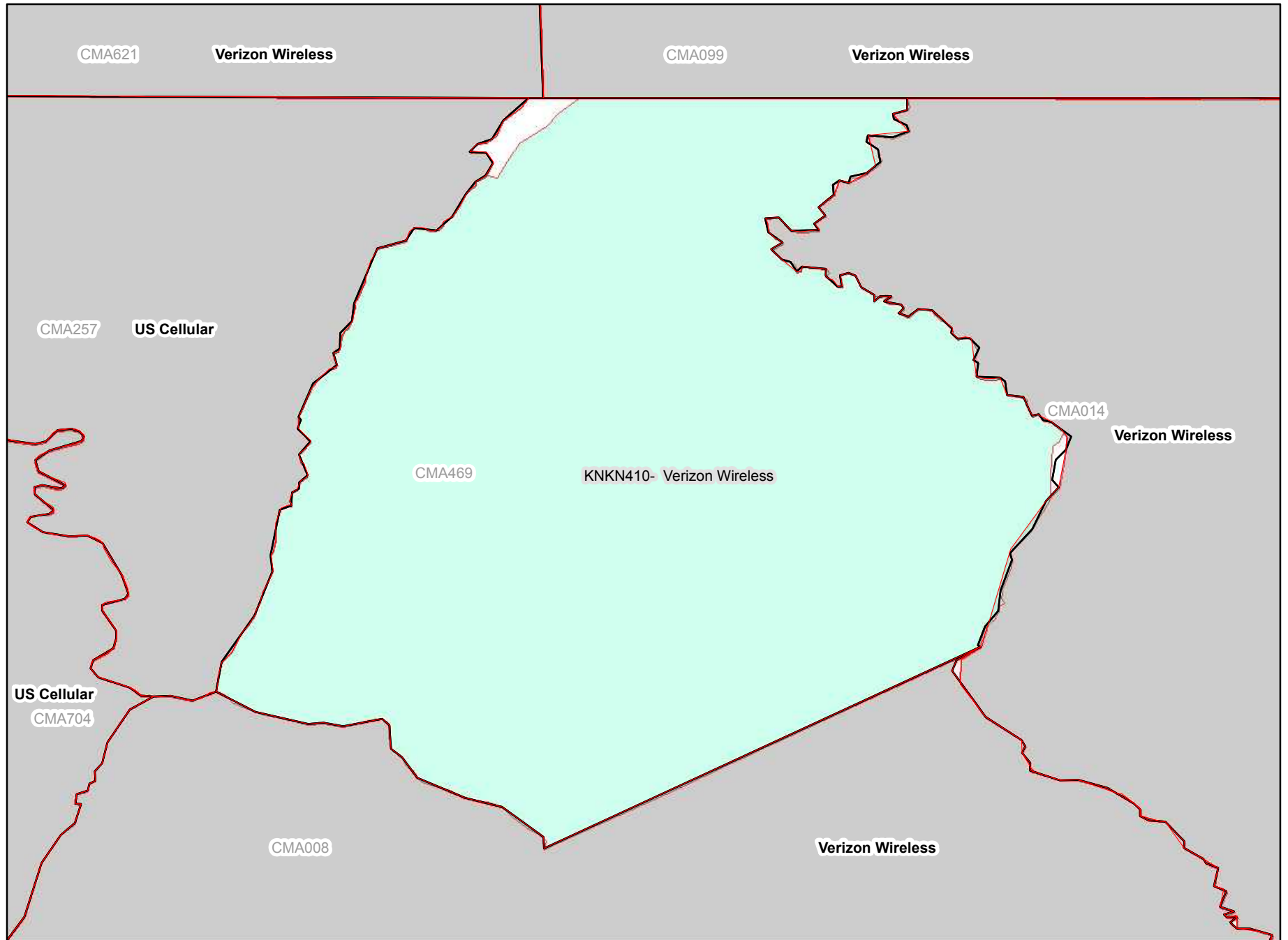


Legend

-  CMA Market Boundary
-  B Block CGSA
-  Adjacent B Block CGSA

Analysis as of 01/11/2012

CMA469B Maryland 3 - Frederick

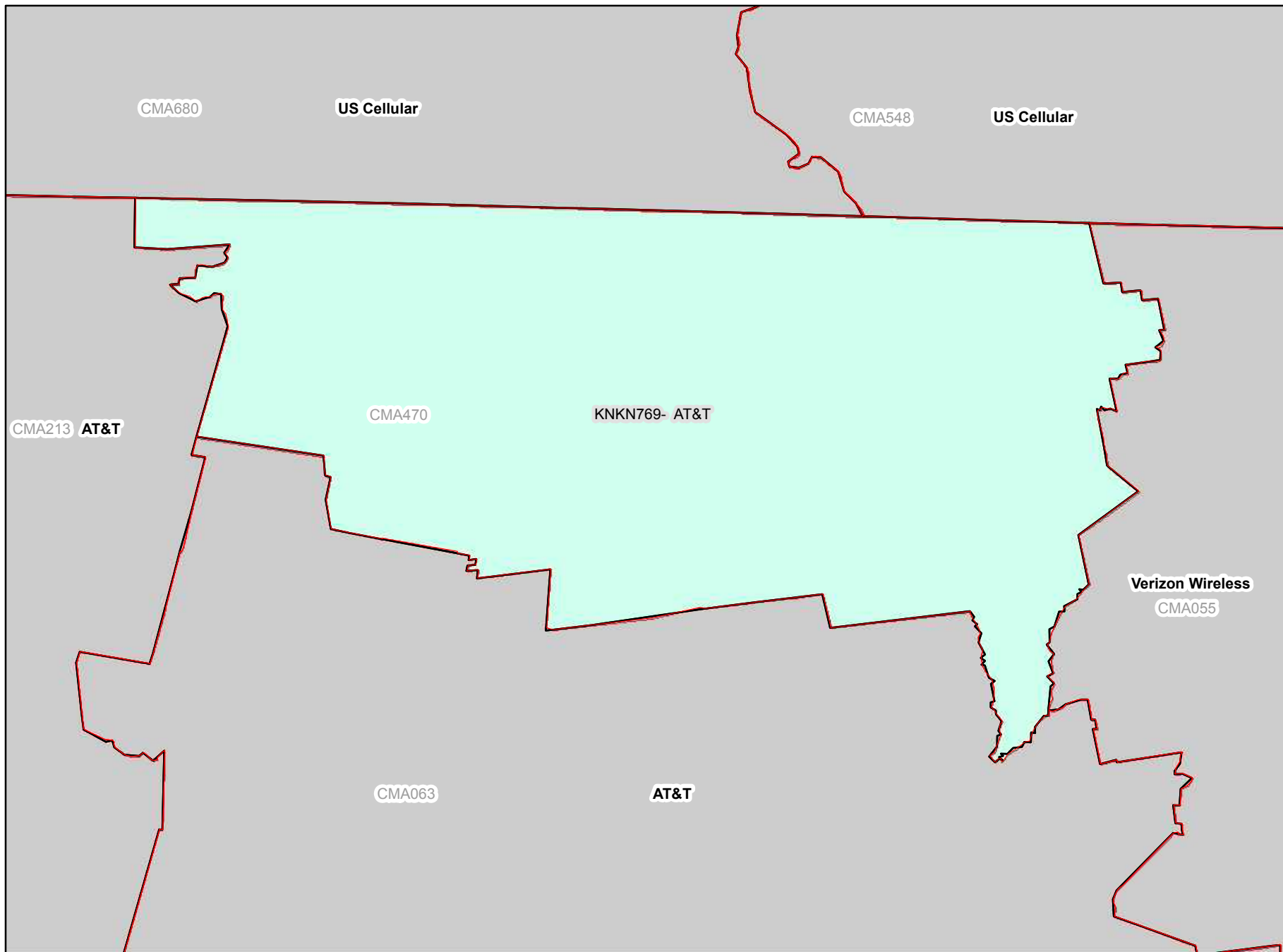


Legend

-  CMA Market Boundary
-  B Block CGSA
-  Adjacent B Block CGSA

Analysis as of 01/11/2012

CMA470B Massachusetts 1 - Franklin

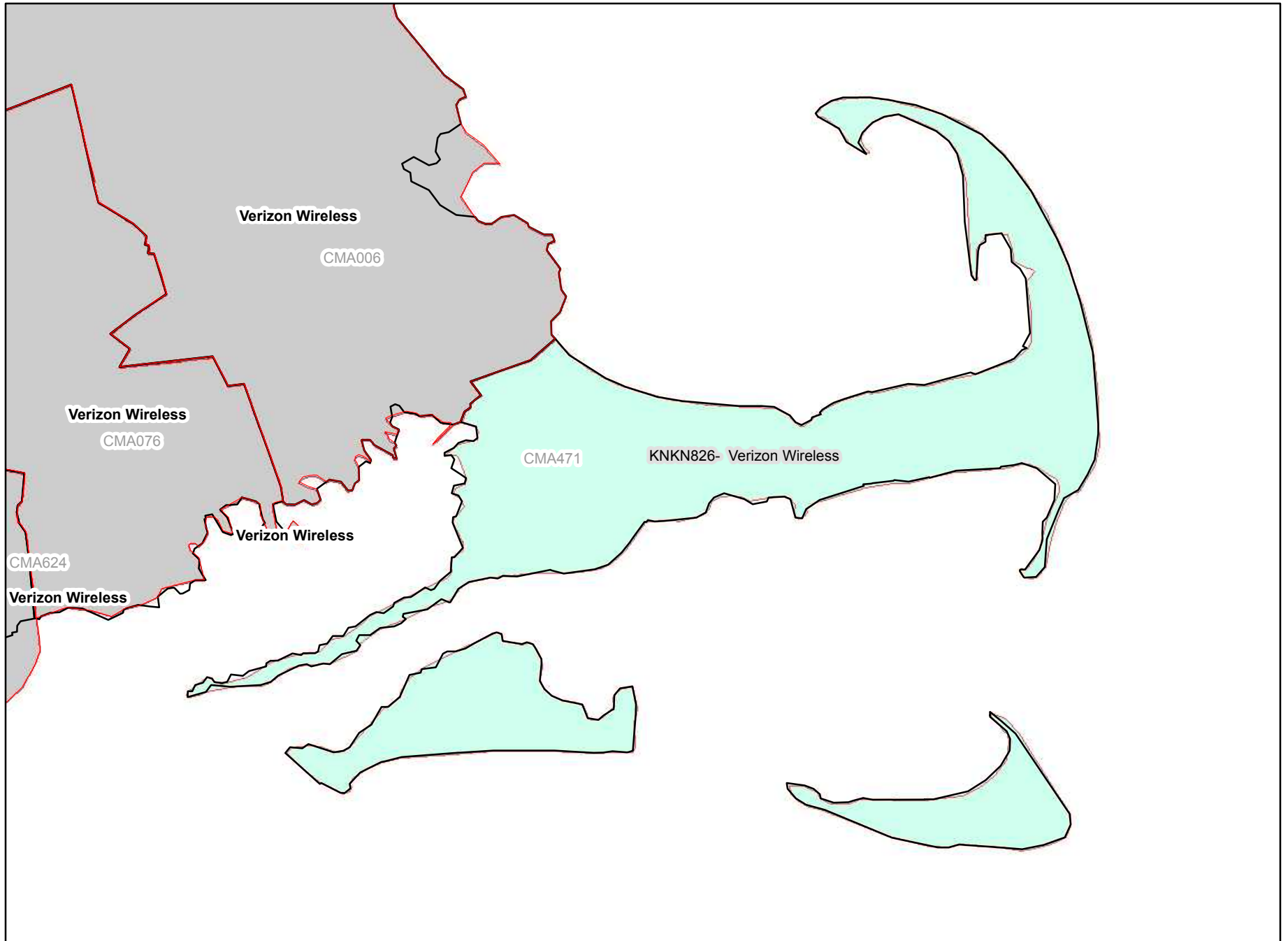


Legend

-  CMA Market Boundary
-  B Block CGSA
-  Adjacent B Block CGSA

Analysis as of 01/11/2012

CMA471B Massachusetts 2 - Barnstable

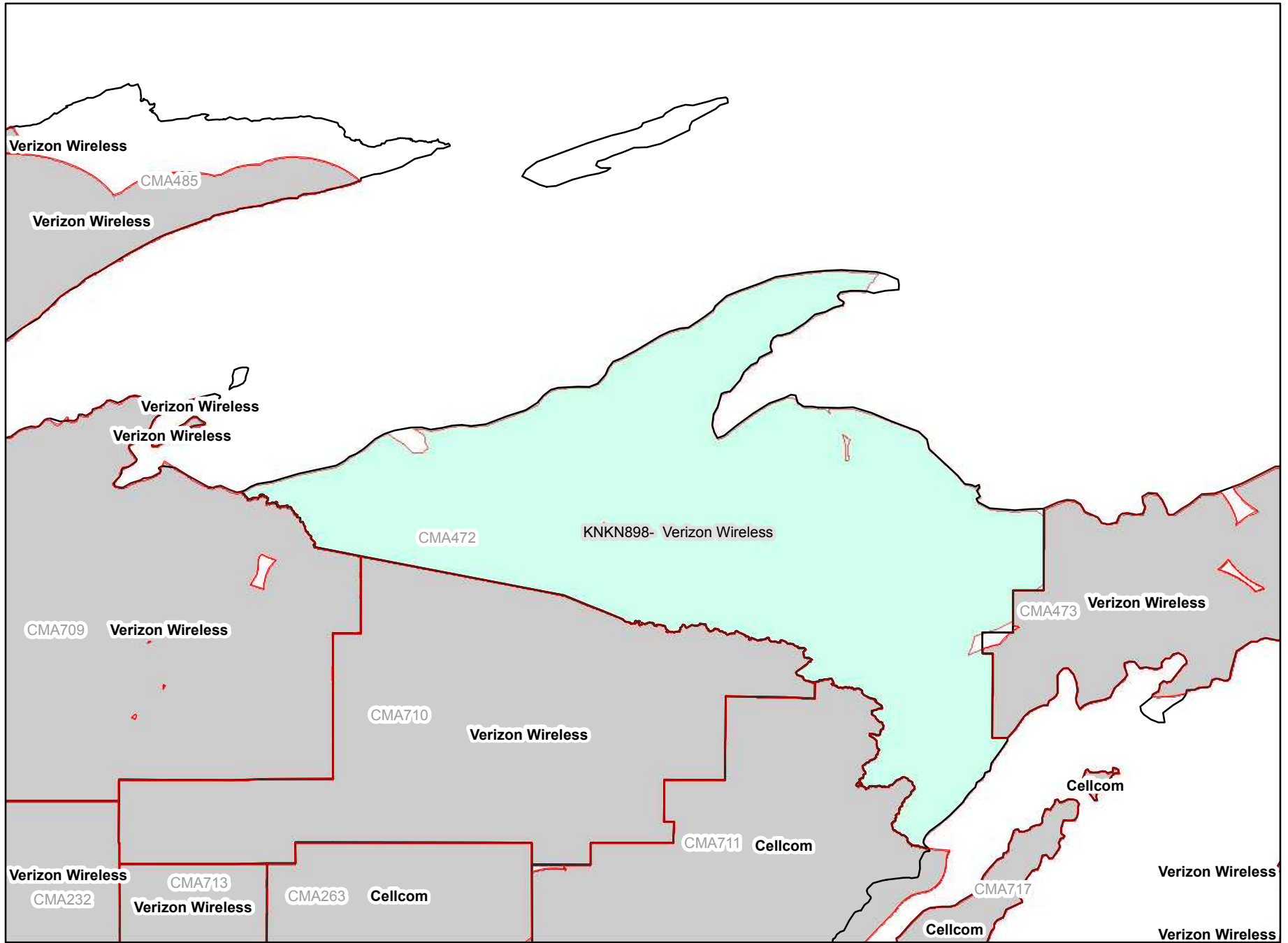


Legend




-  CMA Market Boundary
-  B Block CGSA
-  Adjacent B Block CGSA

Analysis as of 01/11/2012

CMA472B Michigan 1 - Gogebic

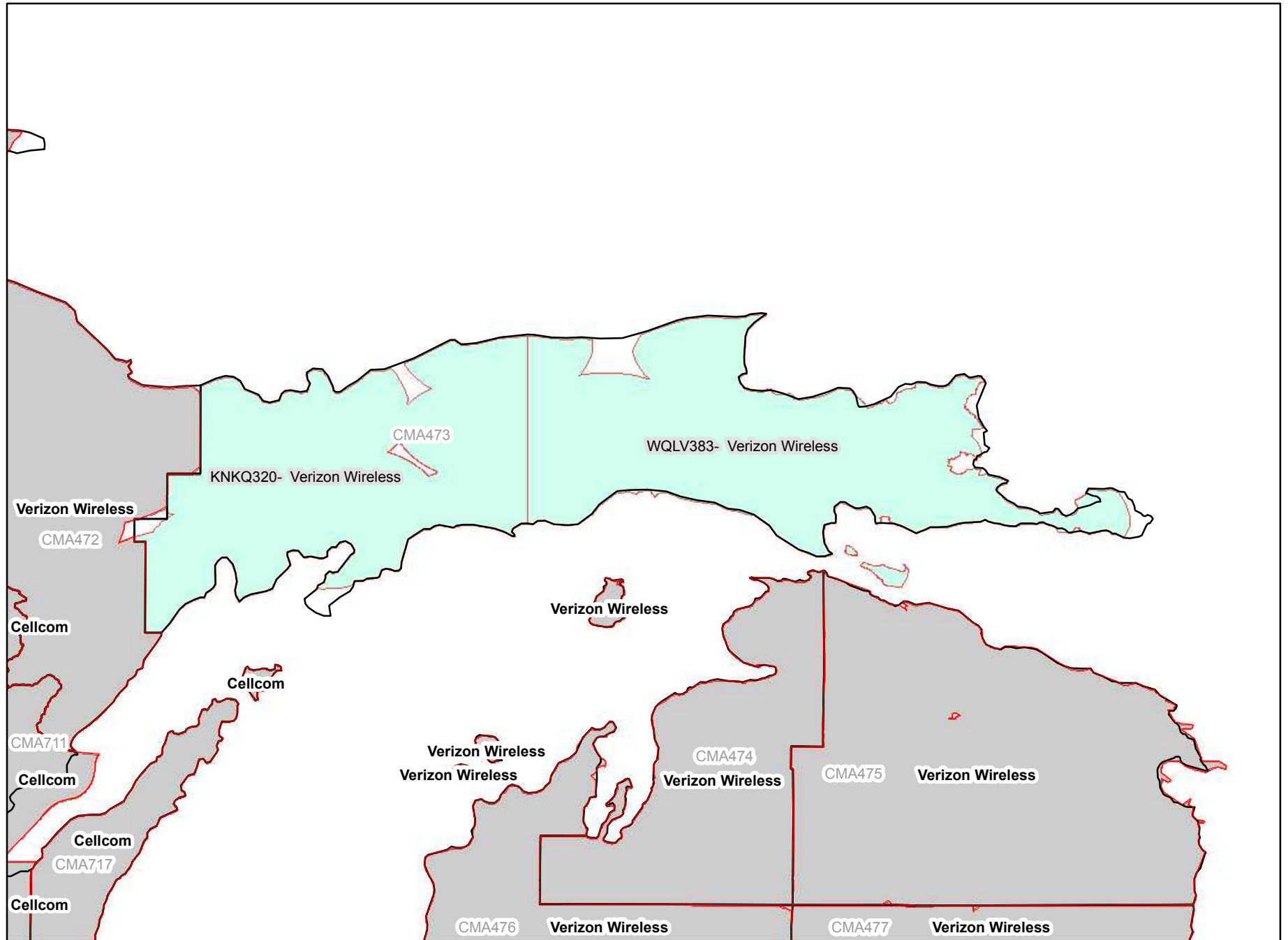


Legend

-  CMA Market Boundary
-  B Block CGSA
-  Adjacent B Block CGSA

Analysis as of 01/11/2012

CMA473B Michigan 2 - Alger



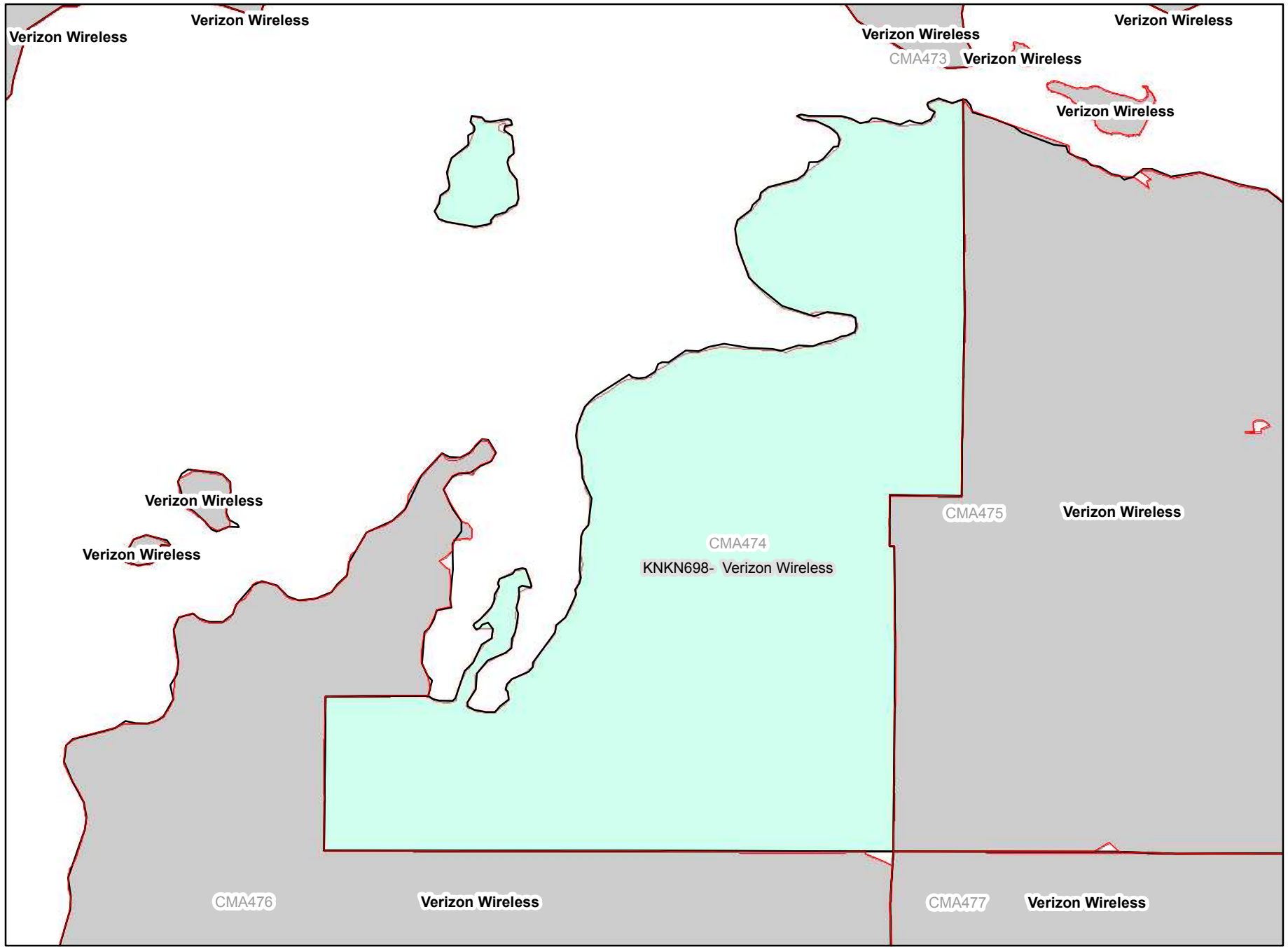
Legend

-  CMA Market Boundary
-  B Block CGSA
-  Adjacent B Block CGSA




Analysis as of 01/11/2012

CMA474B

Michigan 3 - Emmet

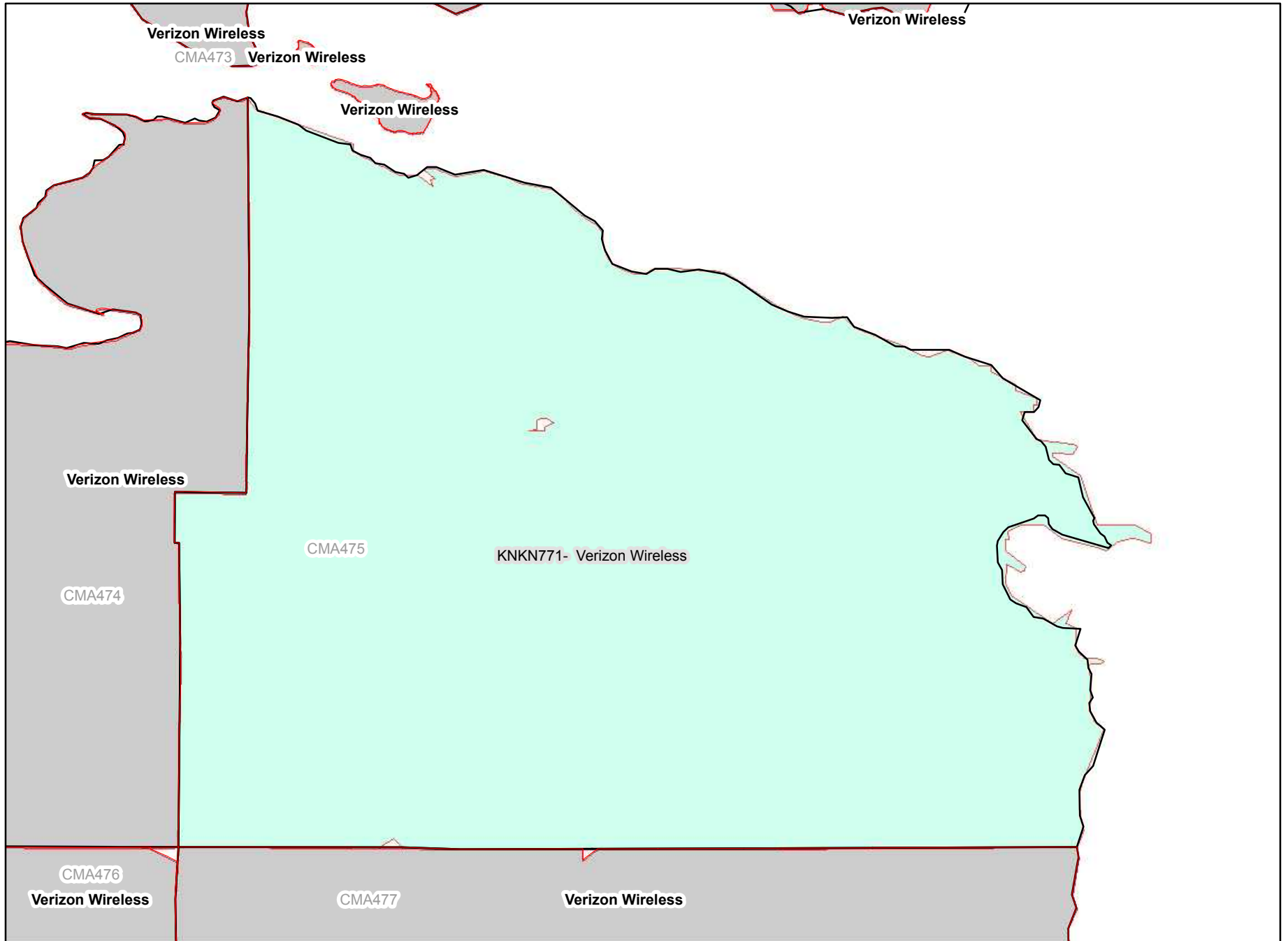


Legend

-  CMA Market Boundary
-  B Block CGSA
-  Adjacent B Block CGSA

Analysis as of 01/11/2012

CMA475B Michigan 4 - Cheboygan

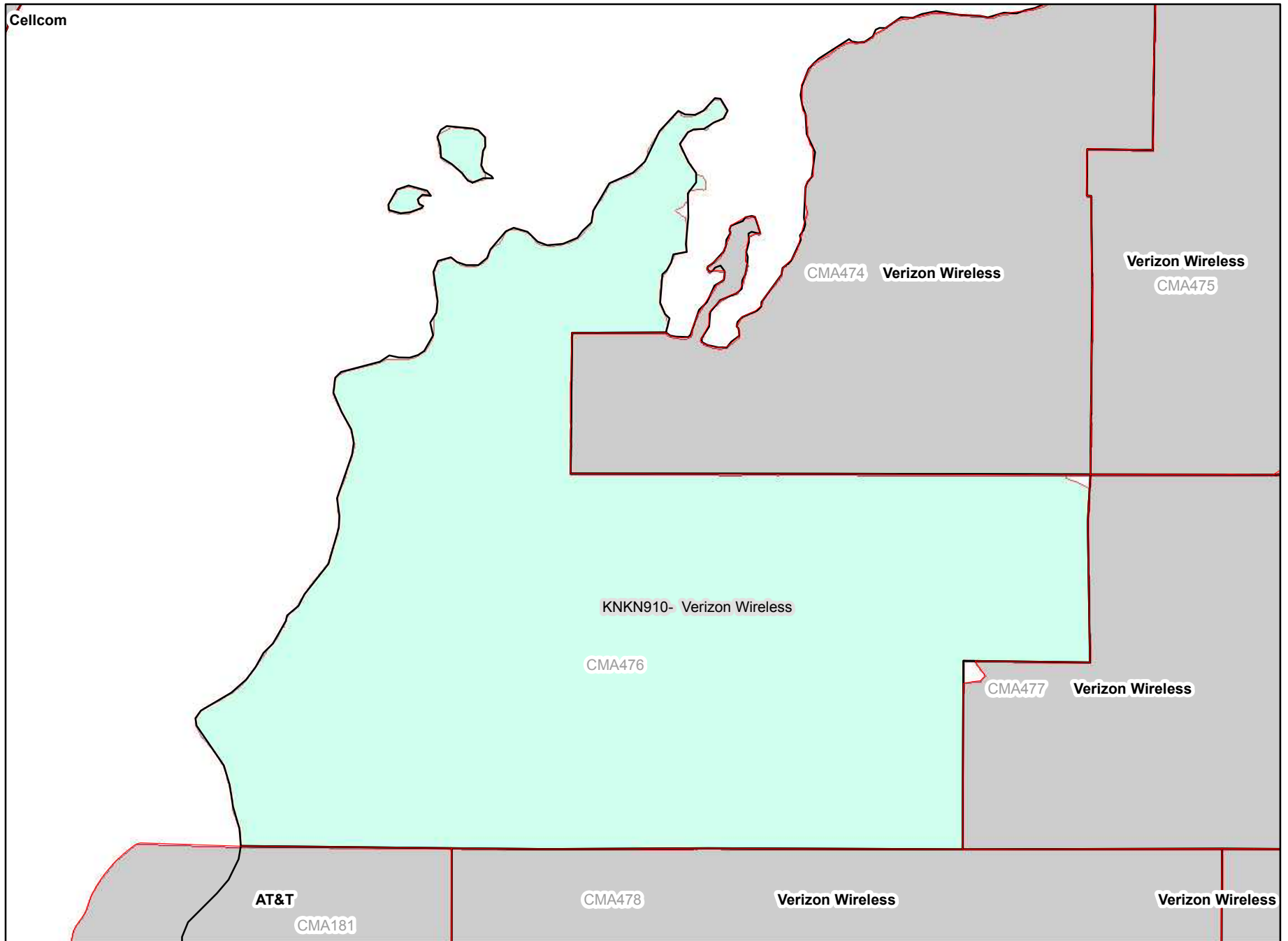


Legend




-  CMA Market Boundary
-  B Block CGSA
-  Adjacent B Block CGSA

Analysis as of 01/11/2012

CMA476B Michigan 5 - Manistee

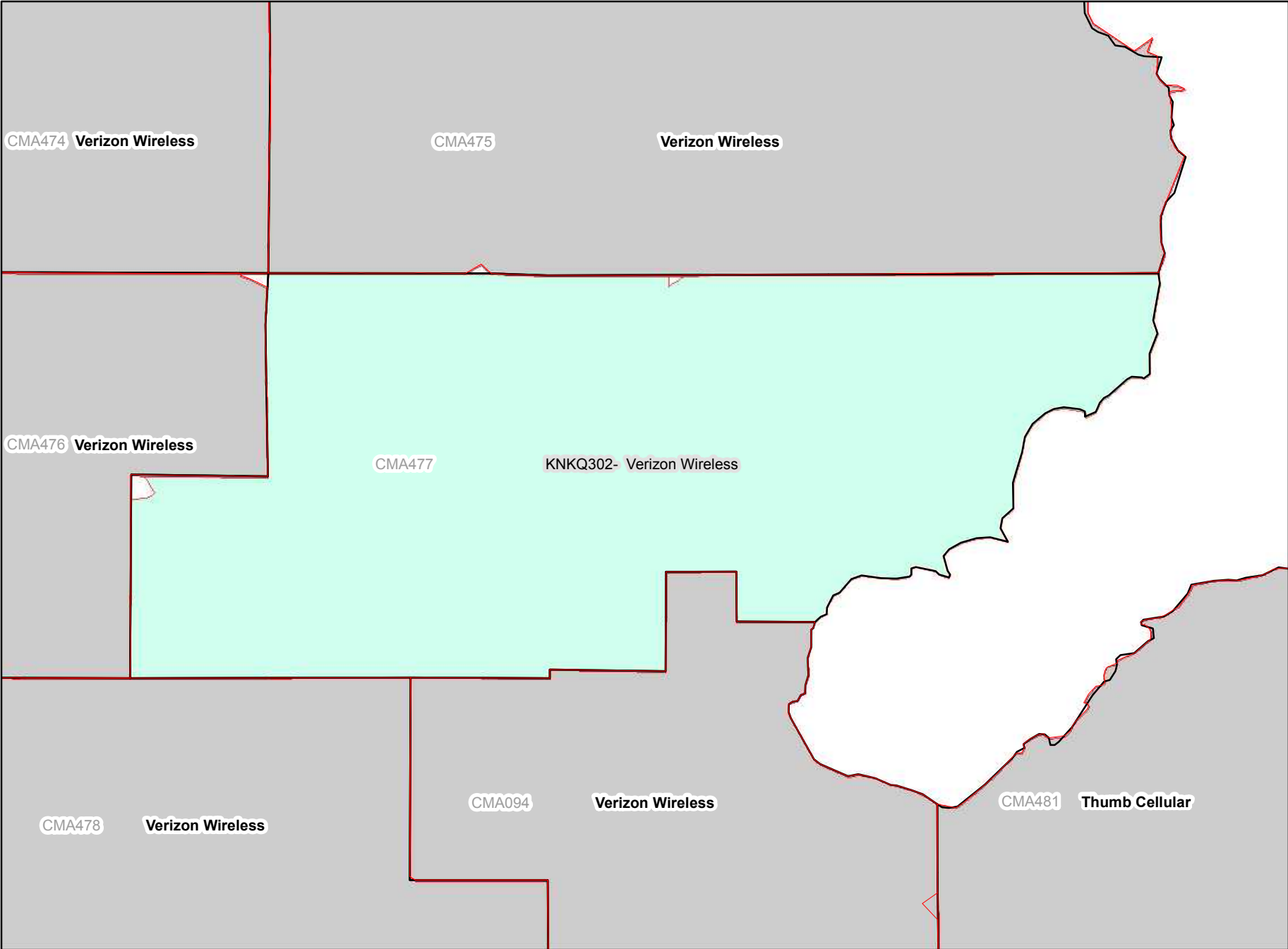


Legend




-  CMA Market Boundary
-  B Block CGSA
-  Adjacent B Block CGSA

Analysis as of 01/11/2012

CMA477B Michigan 6 - Roscommon



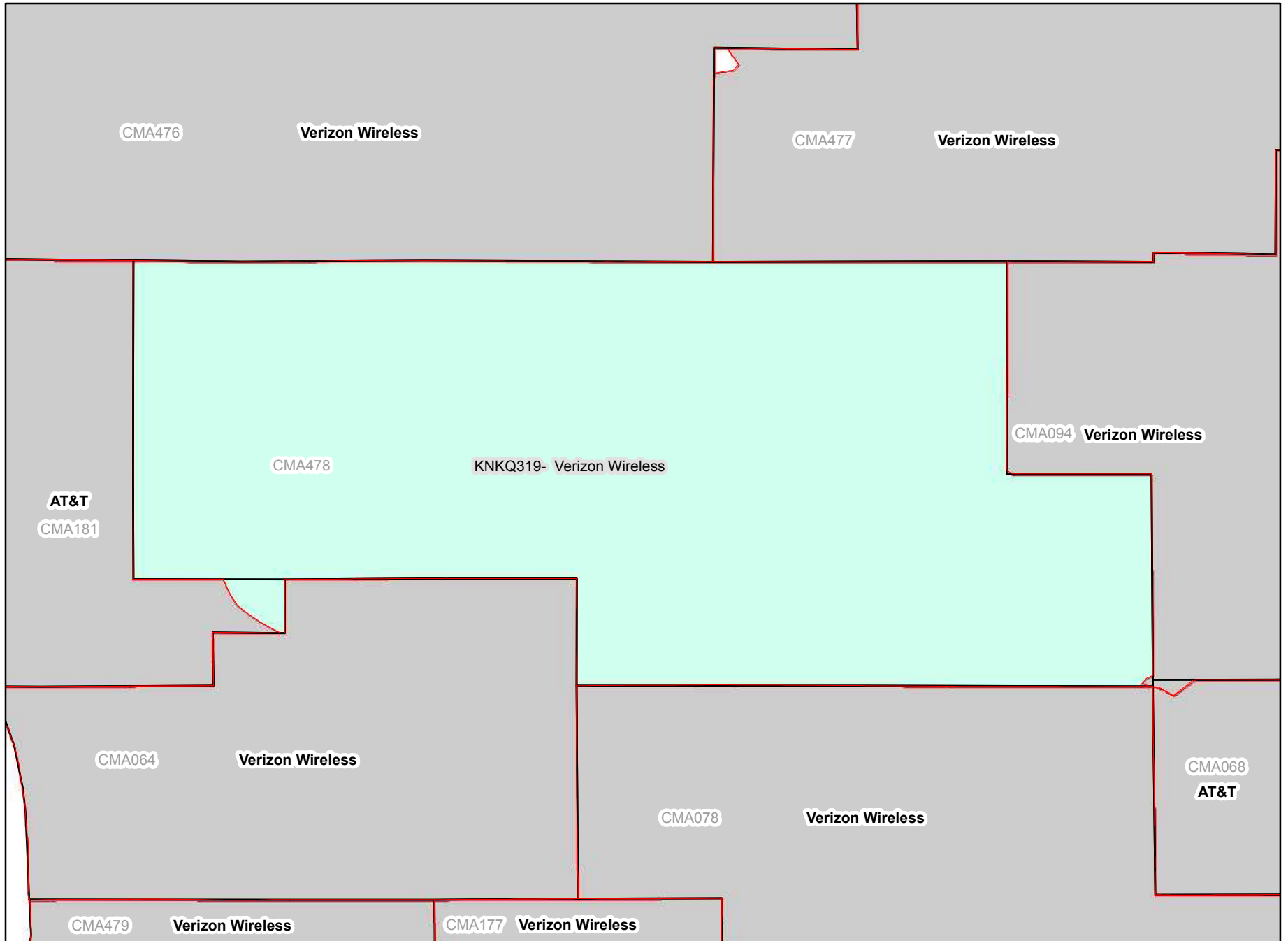
Legend

-  CMA Market Boundary
-  B Block CGSA
-  Adjacent B Block CGSA




Analysis as of 01/11/2012

CMA478B

Michigan 7 - Newaygo

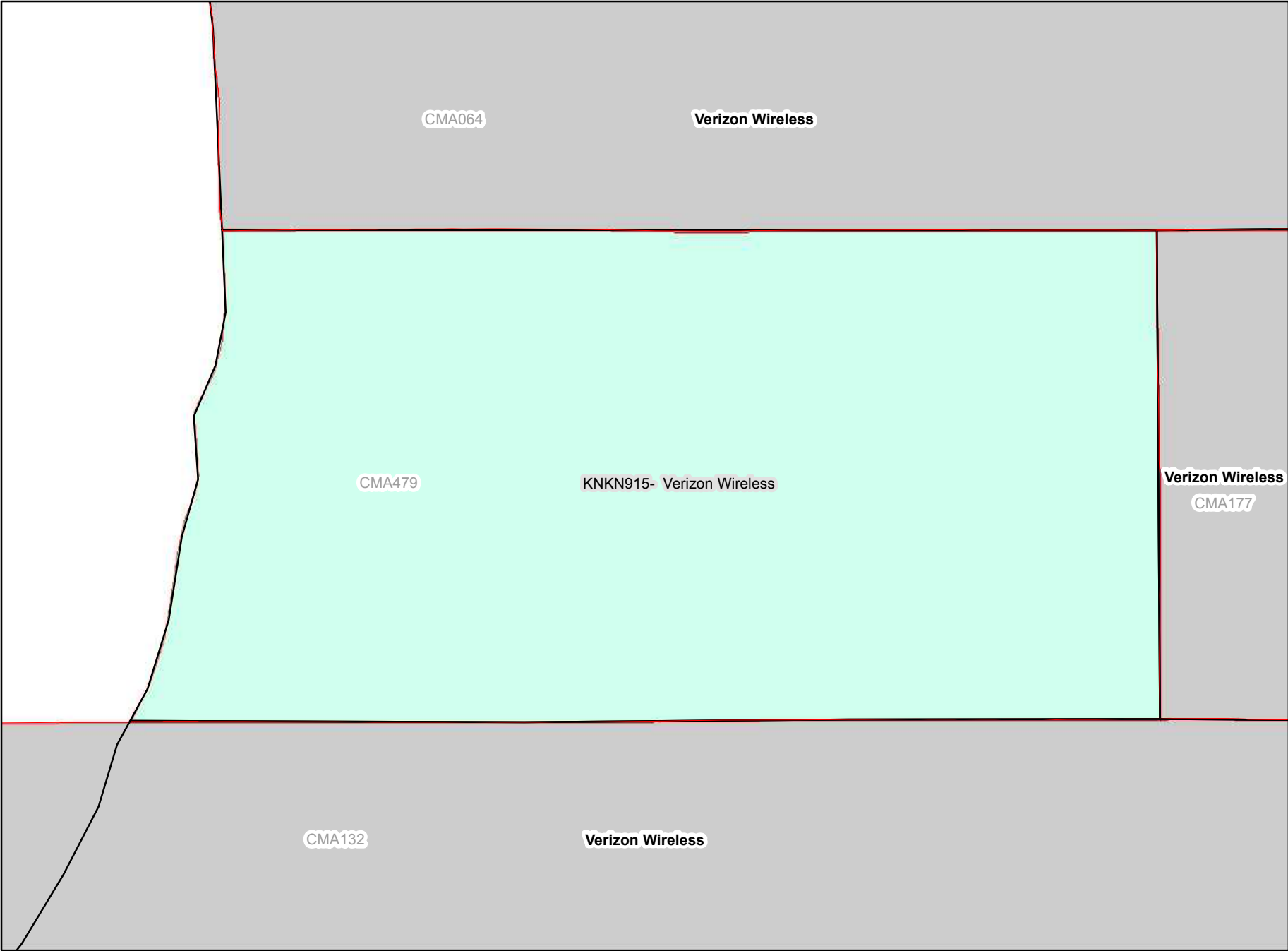


Legend




-  CMA Market Boundary
-  B Block CGSA
-  Adjacent B Block CGSA

Analysis as of 01/11/2012

CMA479B Michigan 8 - Allegan



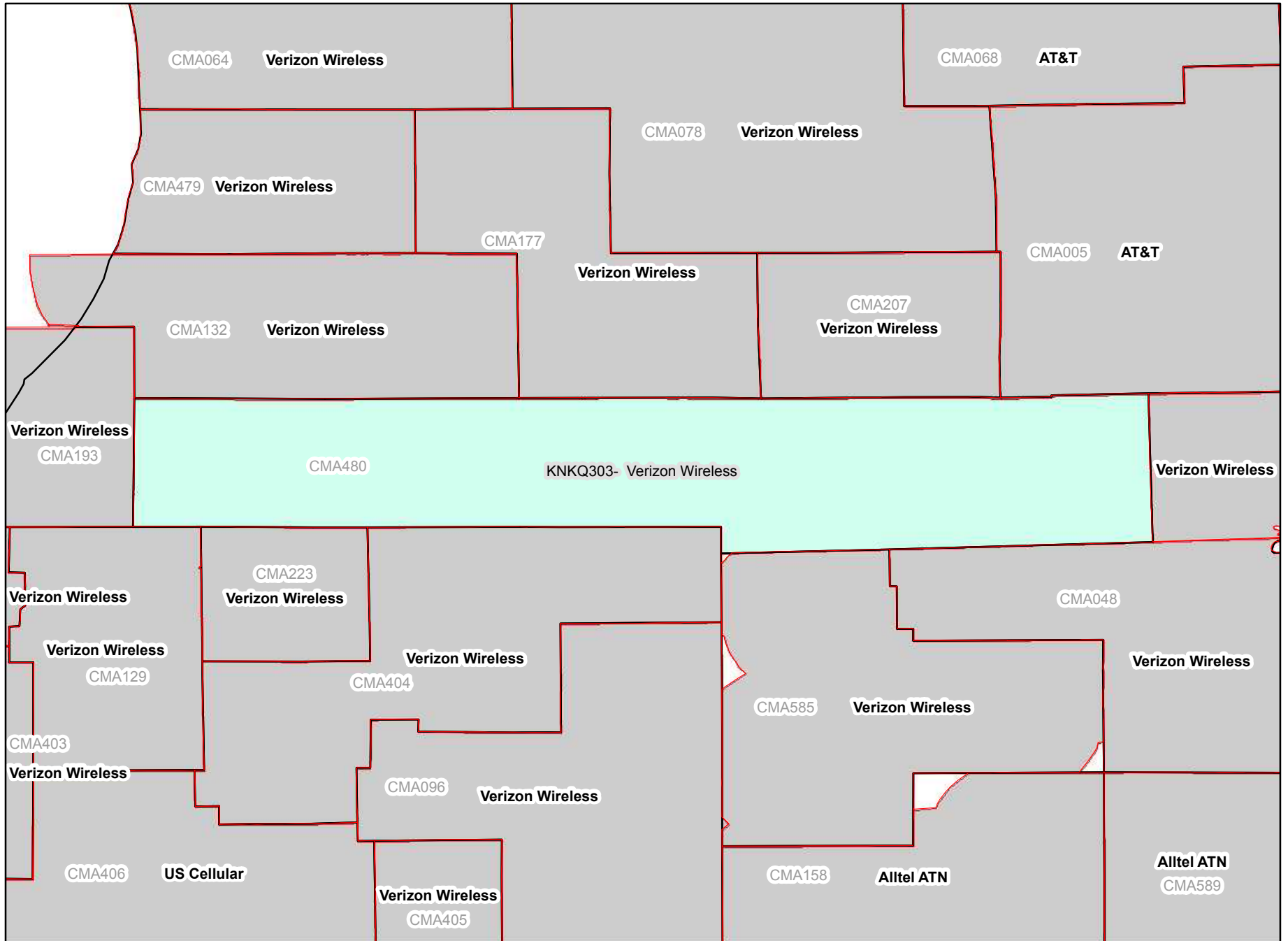
Legend

-  CMA Market Boundary
-  B Block CGSA
-  Adjacent B Block CGSA




Analysis as of 01/11/2012

CMA480B

Michigan 9 - Cass

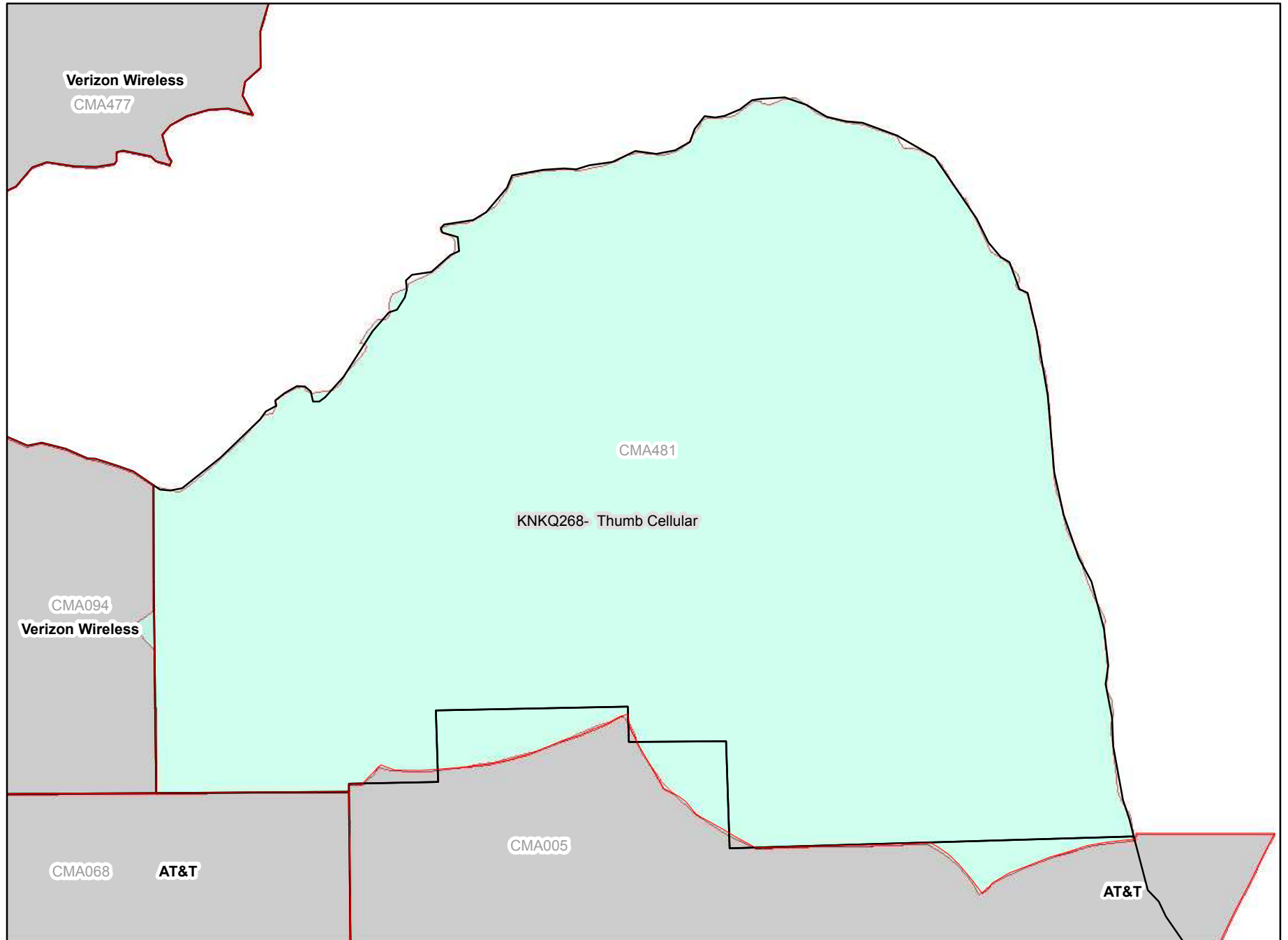


Legend

-  CMA Market Boundary
-  B Block CGSA
-  Adjacent B Block CGSA

Analysis as of 01/11/2012

CMA481B Michigan 10 - Tuscola

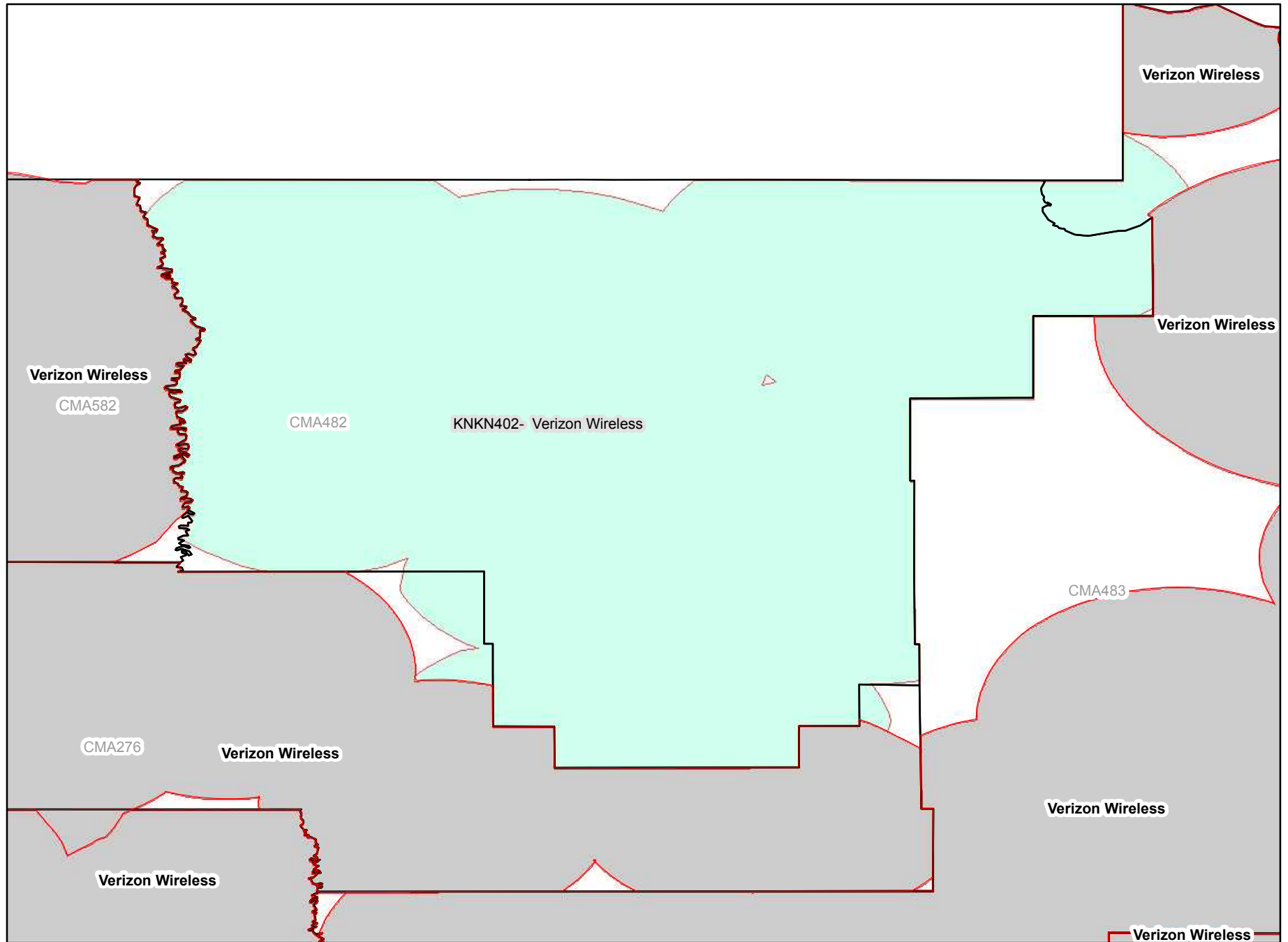


Legend

-  CMA Market Boundary
-  B Block CGSA
-  Adjacent B Block CGSA

Analysis as of 01/11/2012

CMA482B Minnesota 1 - Kittson

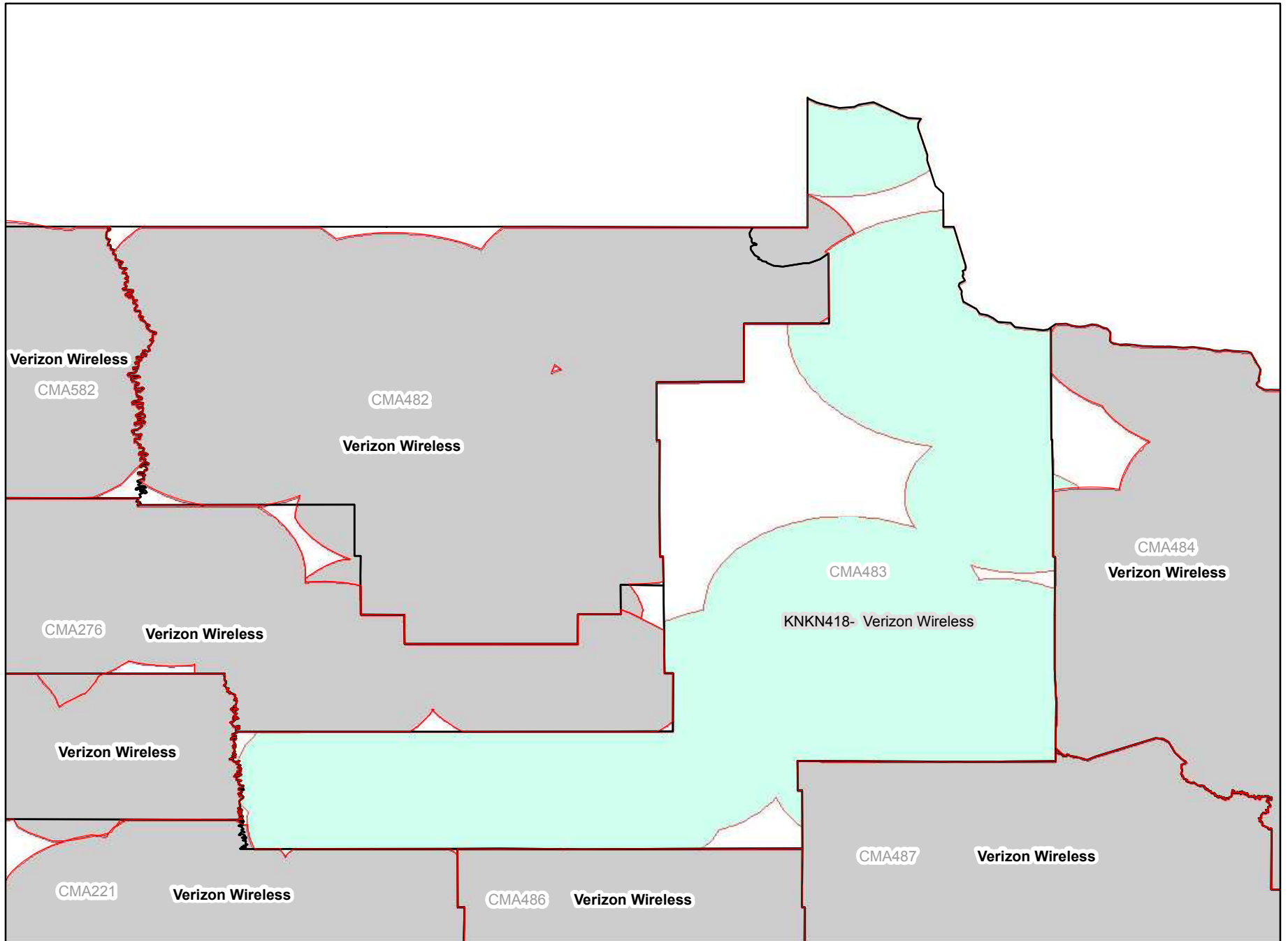


Legend

-  CMA Market Boundary
-  B Block CGSA
-  Adjacent B Block CGSA

Analysis as of 01/11/2012

CMA483B Minnesota 2 - Lake of the Woods

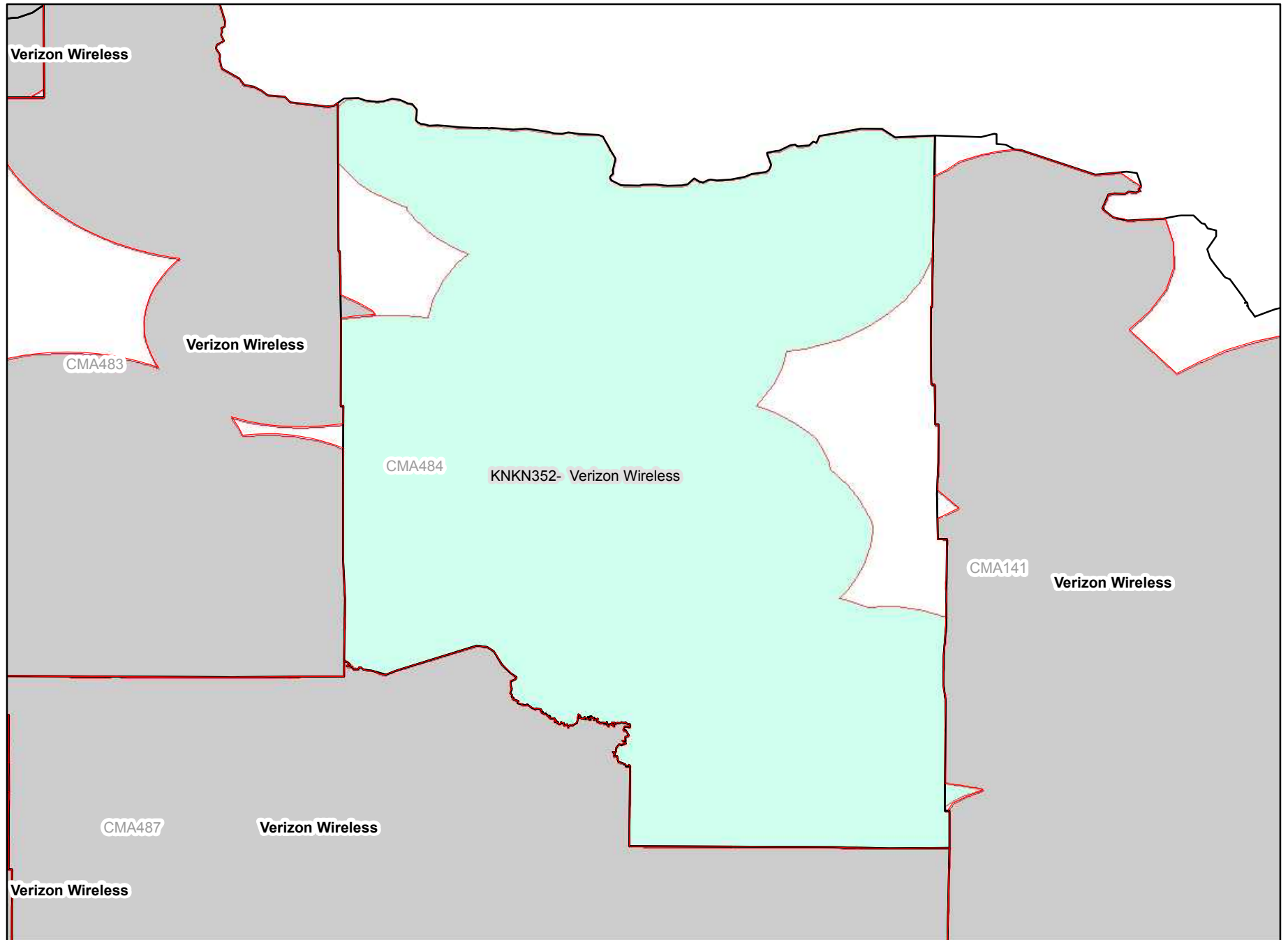


Legend

-  CMA Market Boundary
-  B Block CGSA
-  Adjacent B Block CGSA

Analysis as of 01/11/2012

CMA484B Minnesota 3 - Koochiching

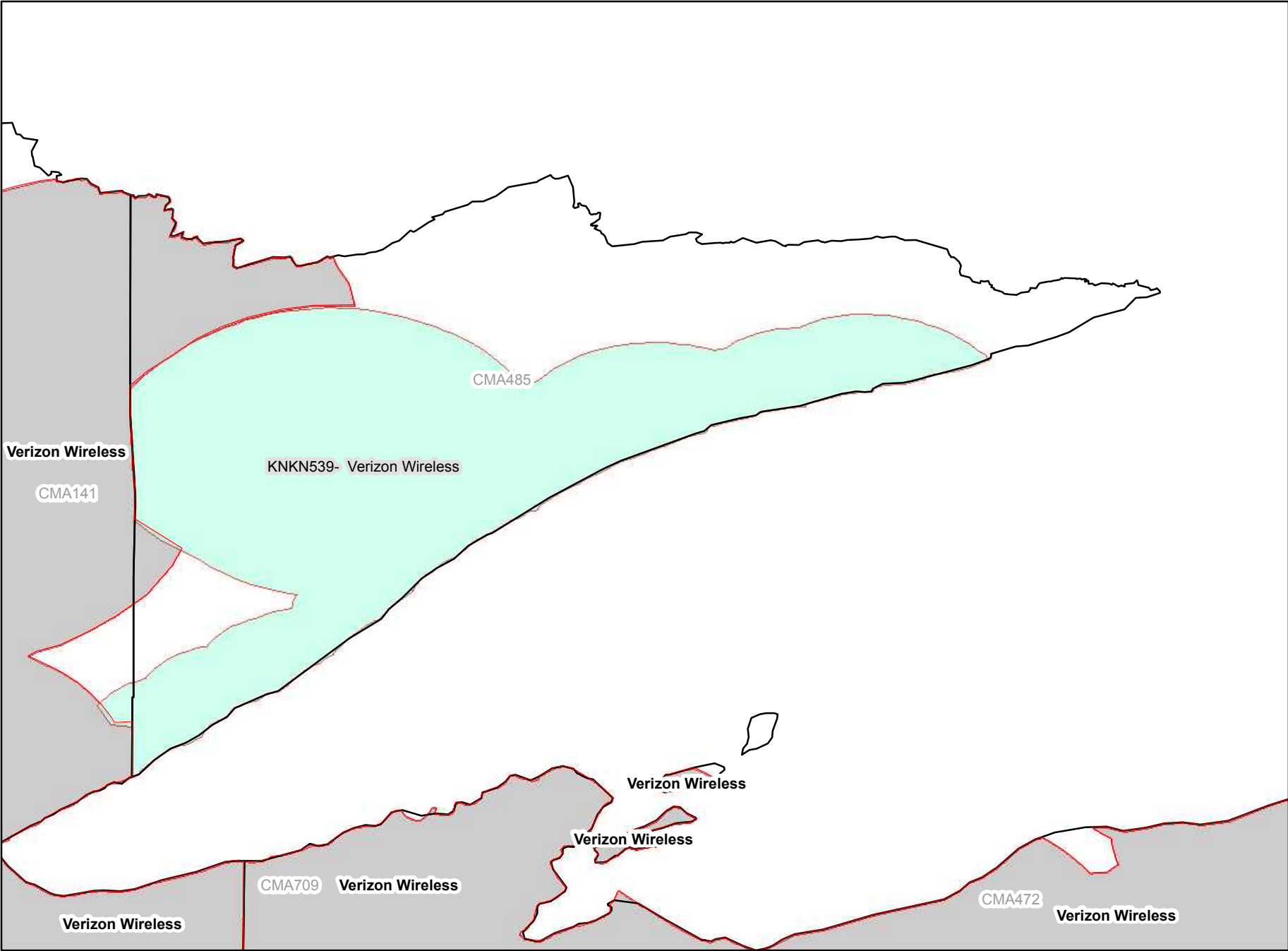


Legend




-  CMA Market Boundary
-  B Block CGSA
-  Adjacent B Block CGSA

Analysis as of 01/11/2012

CMA485B Minnesota 4 - Lake

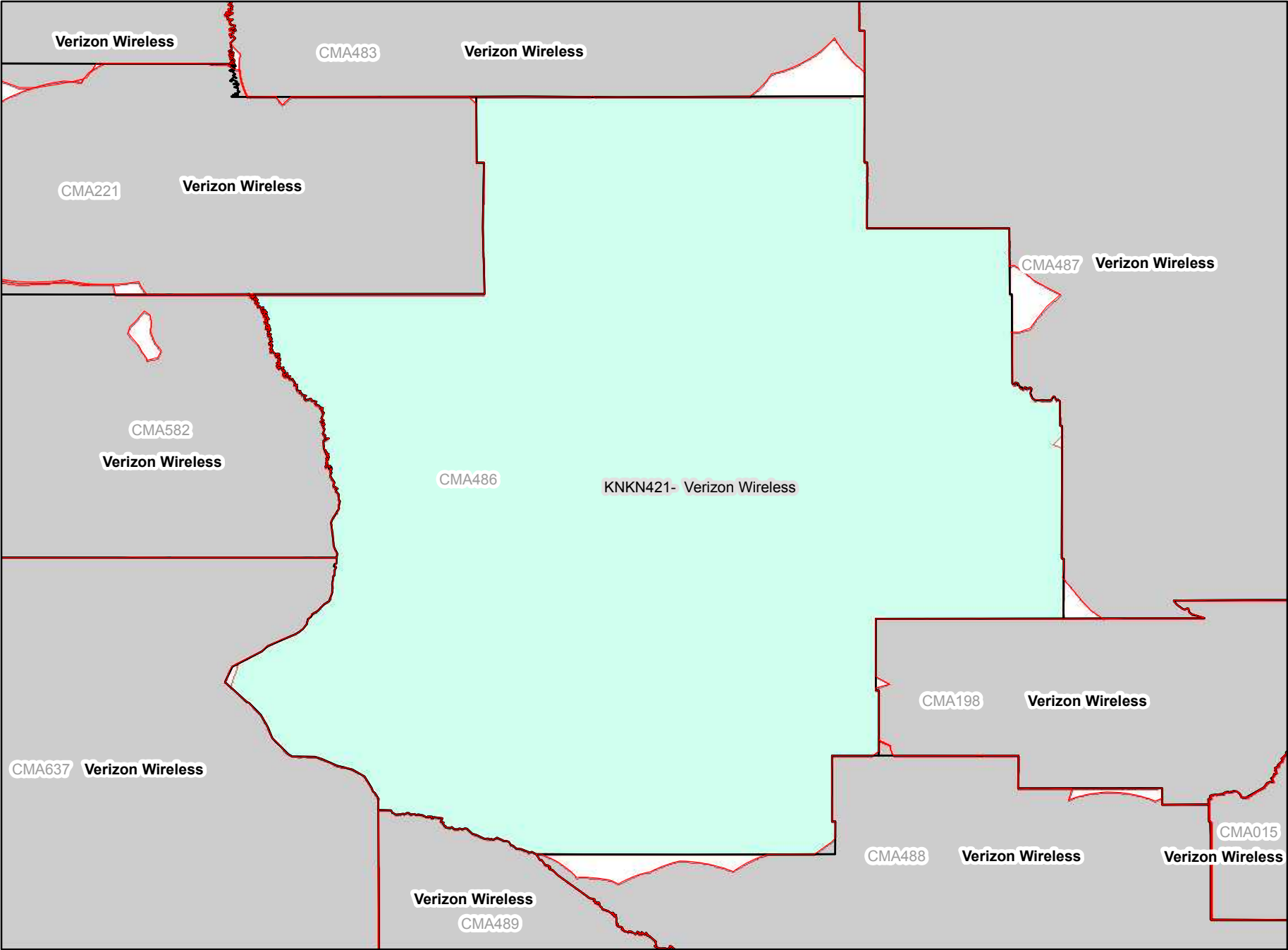


Legend




-  CMA Market Boundary
-  B Block CGSA
-  Adjacent B Block CGSA

CMA486B

Minnesota 5 - Wilkin

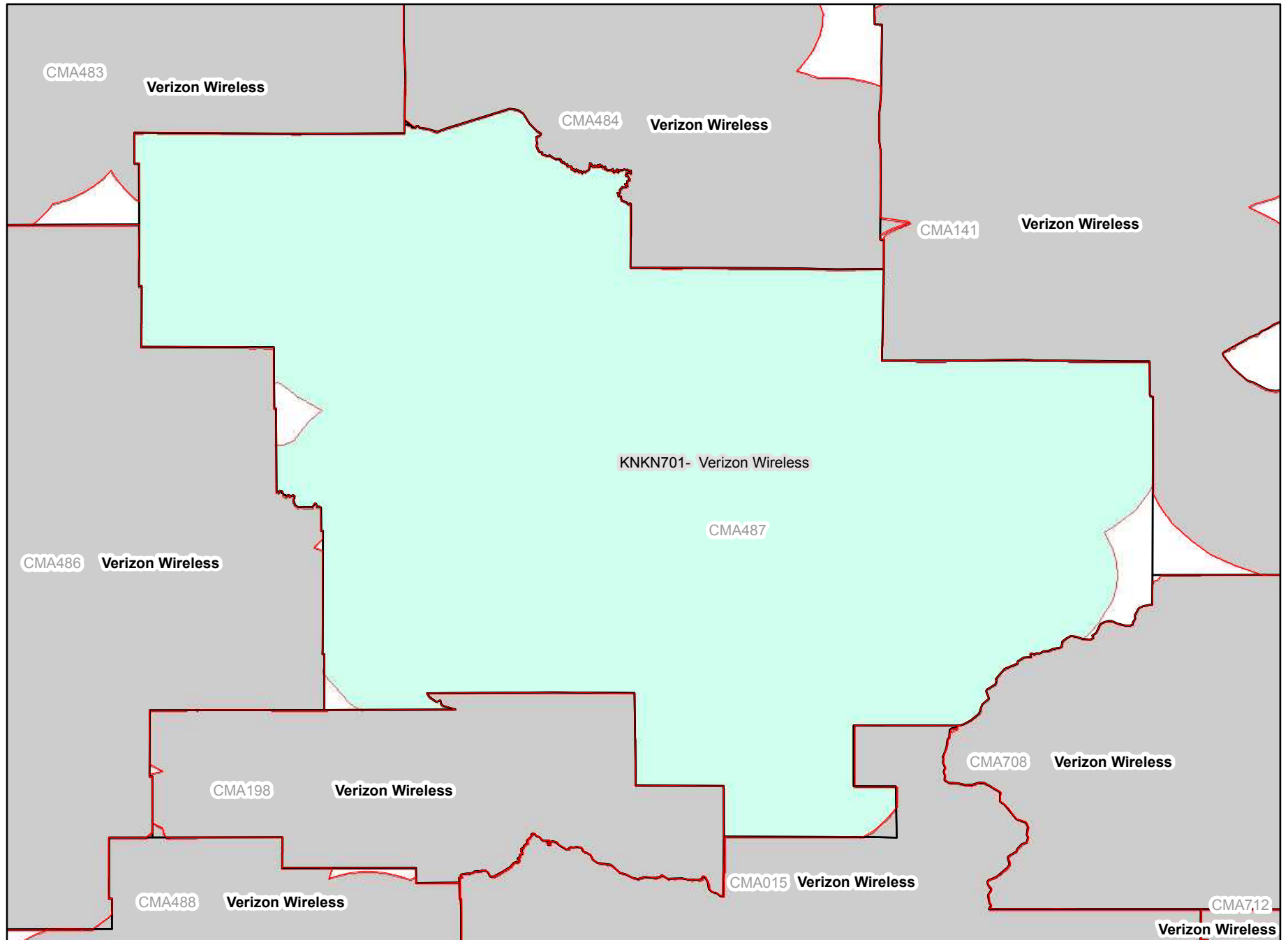


Legend

-  CMA Market Boundary
-  B Block CGSA
-  Adjacent B Block CGSA

Analysis as of 01/11/2012

CMA487B Minnesota 6 - Hubbard

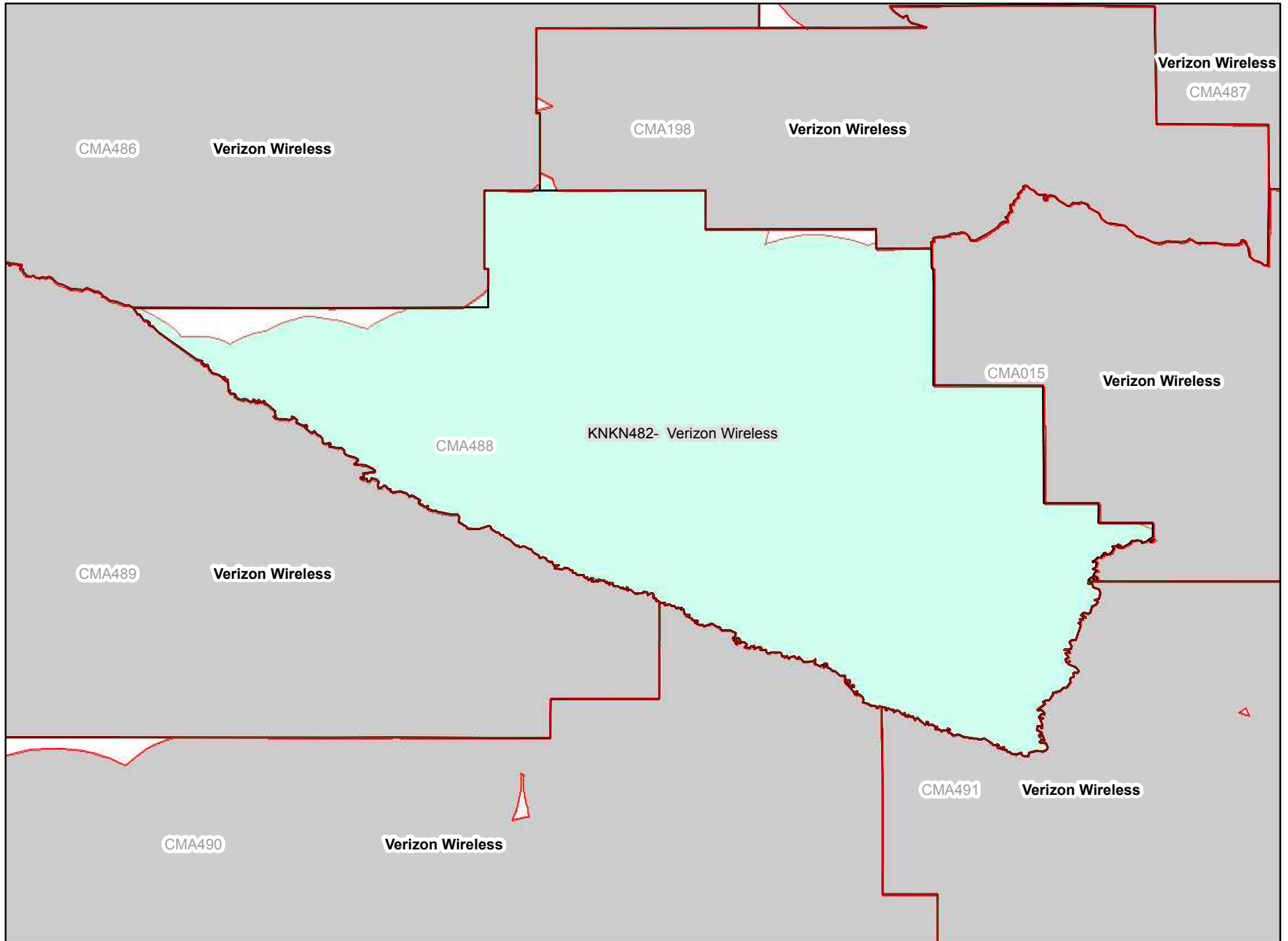


Legend

-  CMA Market Boundary
-  B Block CGSA
-  Adjacent B Block CGSA

Analysis as of 01/11/2012

CMA488B Minnesota 7 - Chippewa



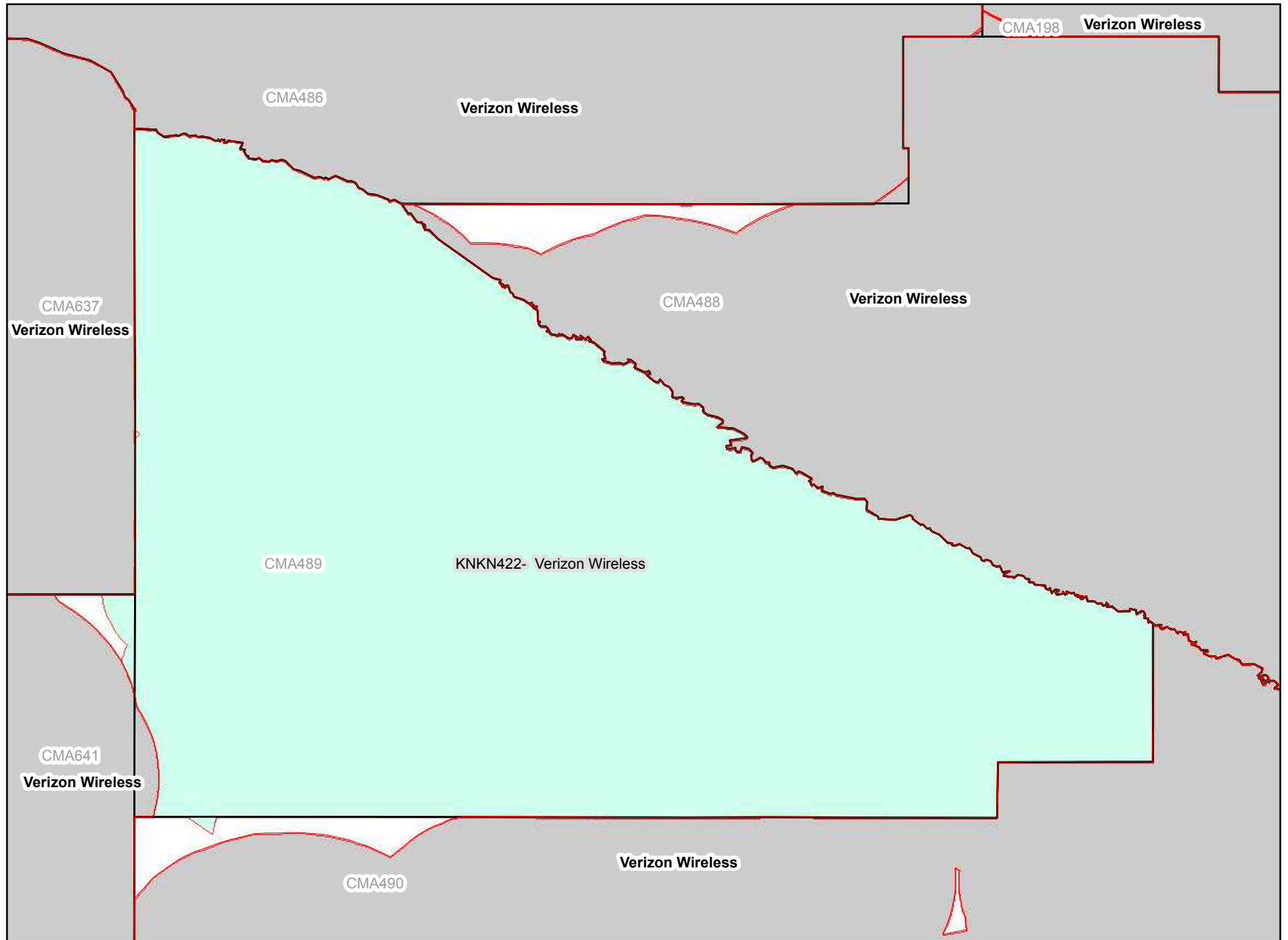
Legend

-  CMA Market Boundary
-  B Block CGSA
-  Adjacent B Block CGSA

Analysis as of 01/11/2012

CMA489B

Minnesota 8 - Lac qui Parle



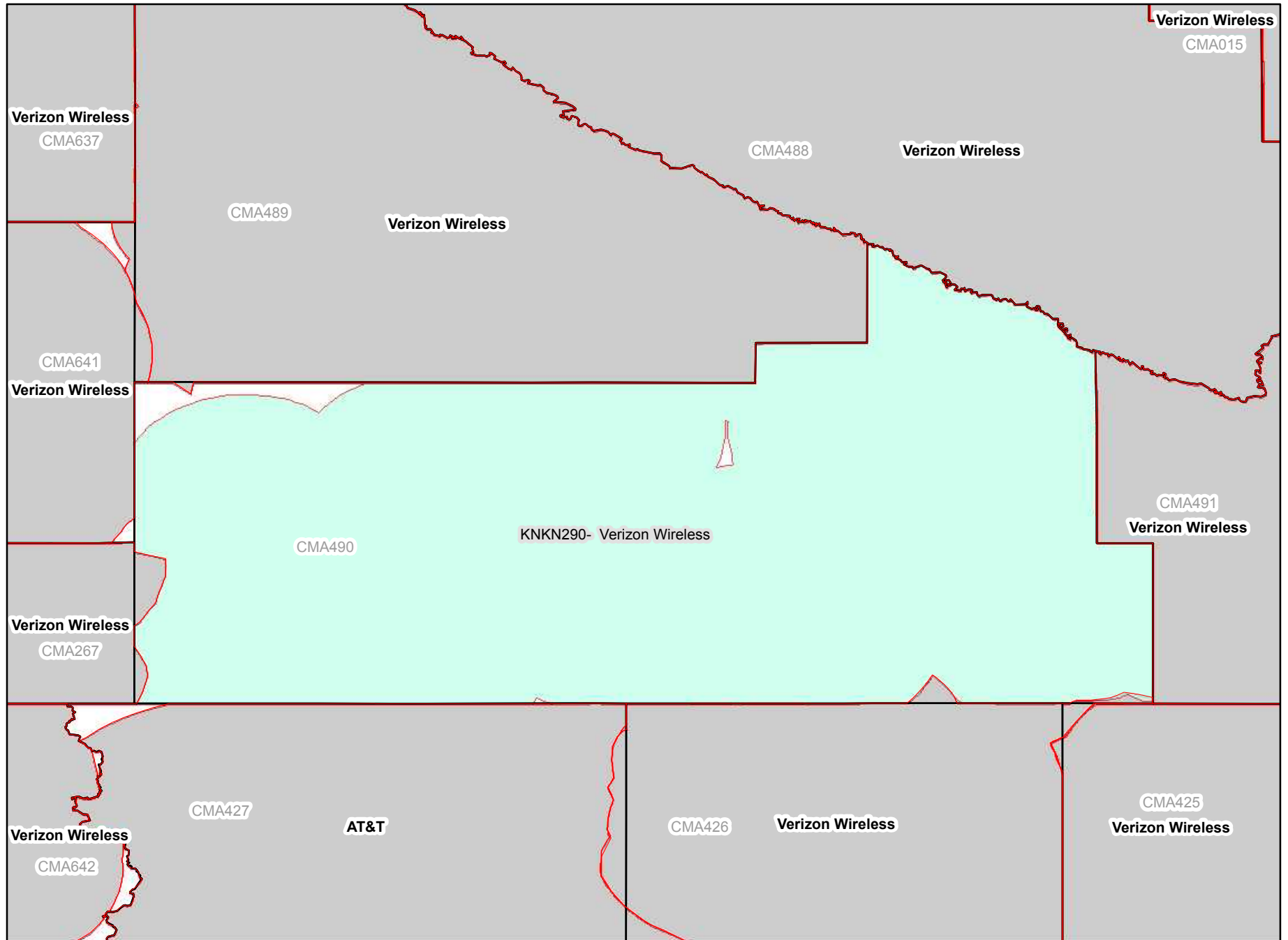
Legend

-  CMA Market Boundary
-  B Block CGSA
-  Adjacent B Block CGSA

Analysis as of 01/11/2012

CMA490B

Minnesota 9 - Pipestone

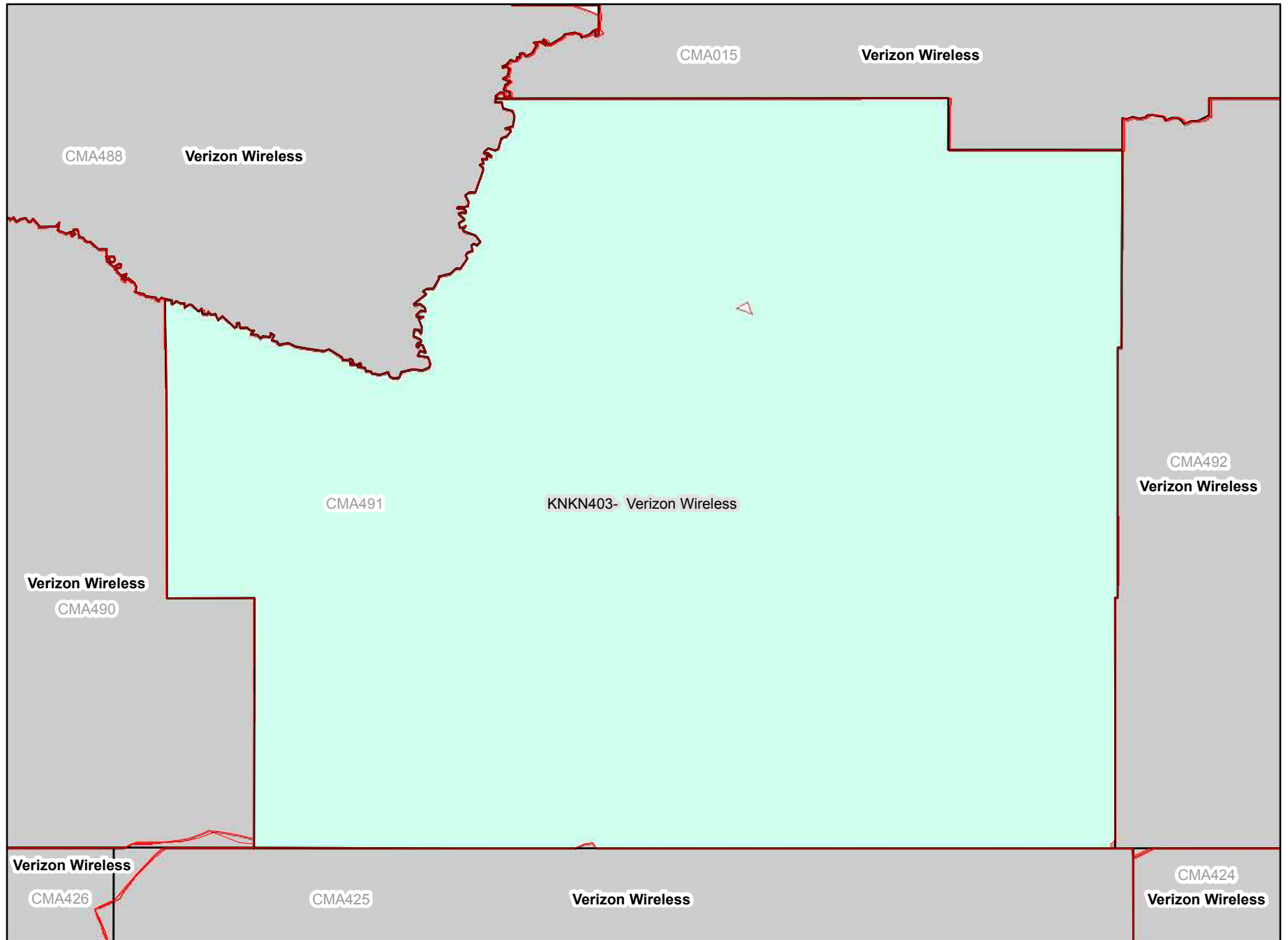


Legend

-  CMA Market Boundary
-  B Block CGSA
-  Adjacent B Block CGSA

Analysis as of 01/11/2012

CMA491B Minnesota 10 - Le Sueur

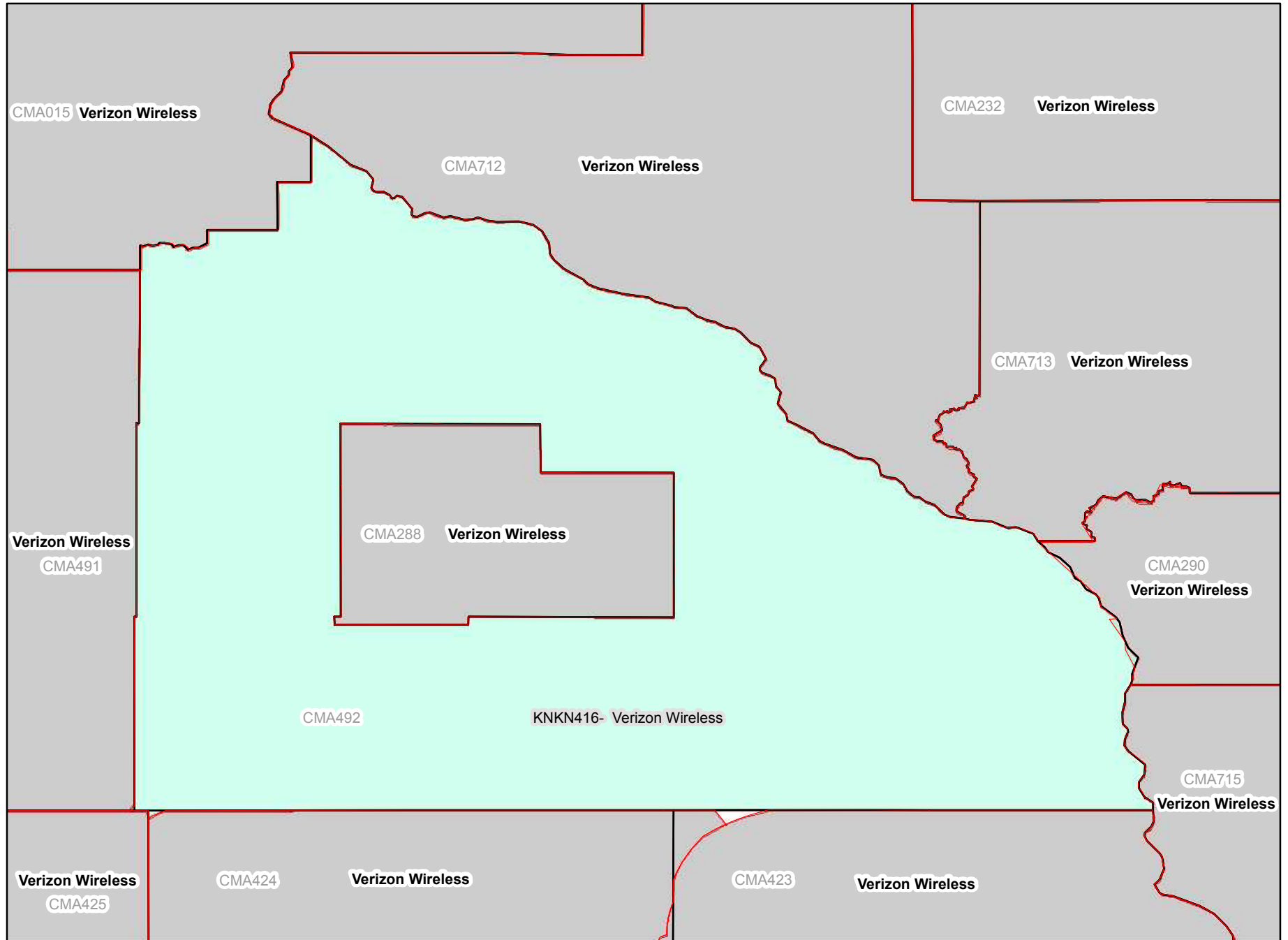


Legend

-  CMA Market Boundary
-  B Block CGSA
-  Adjacent B Block CGSA

Analysis as of 01/11/2012

CMA492B Minnesota 11 - Goodhue



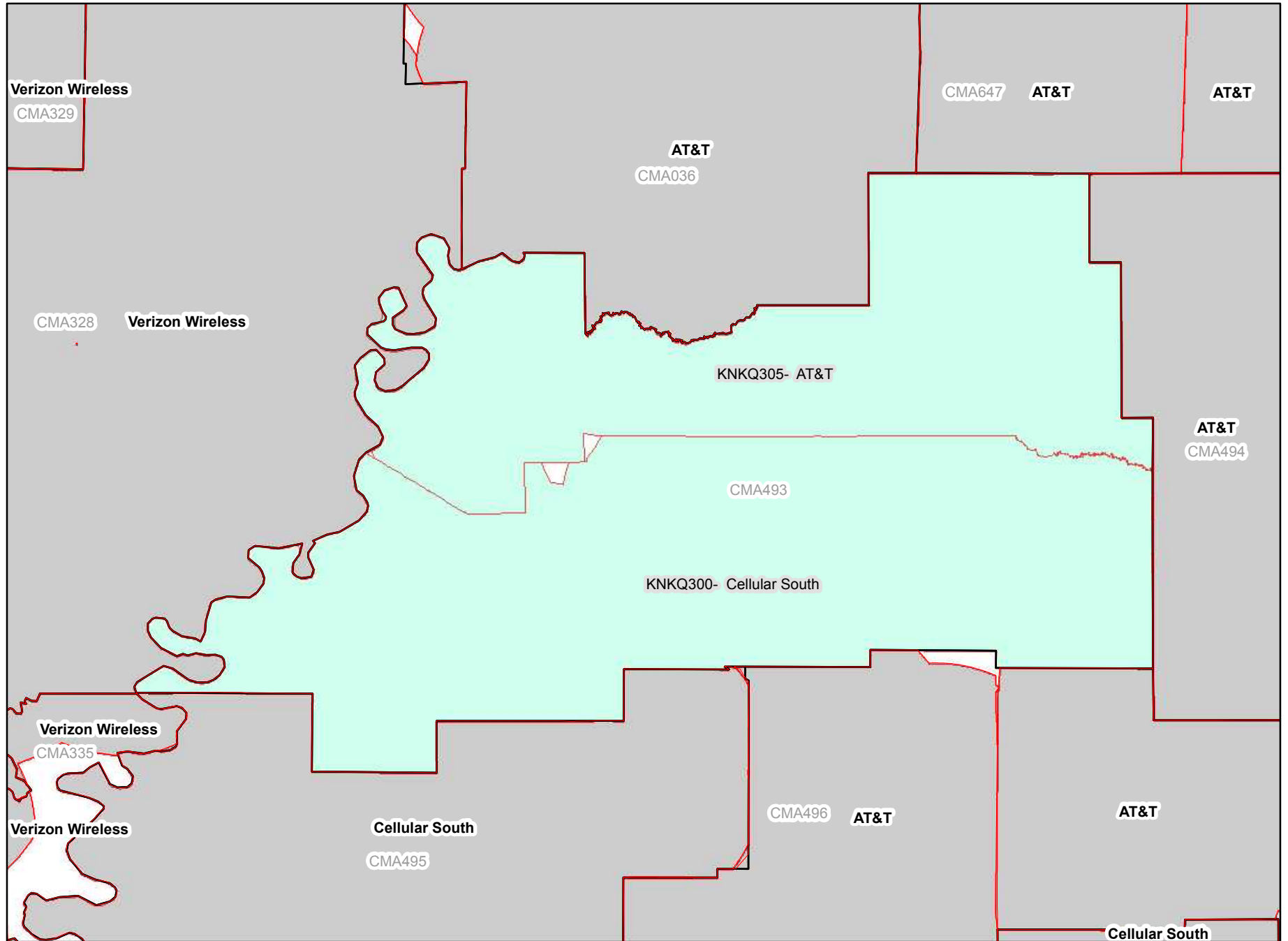
Legend

-  CMA Market Boundary
-  B Block CGSA
-  Adjacent B Block CGSA

Analysis as of 01/11/2012

CMA493B

Mississippi 1 - Tunica

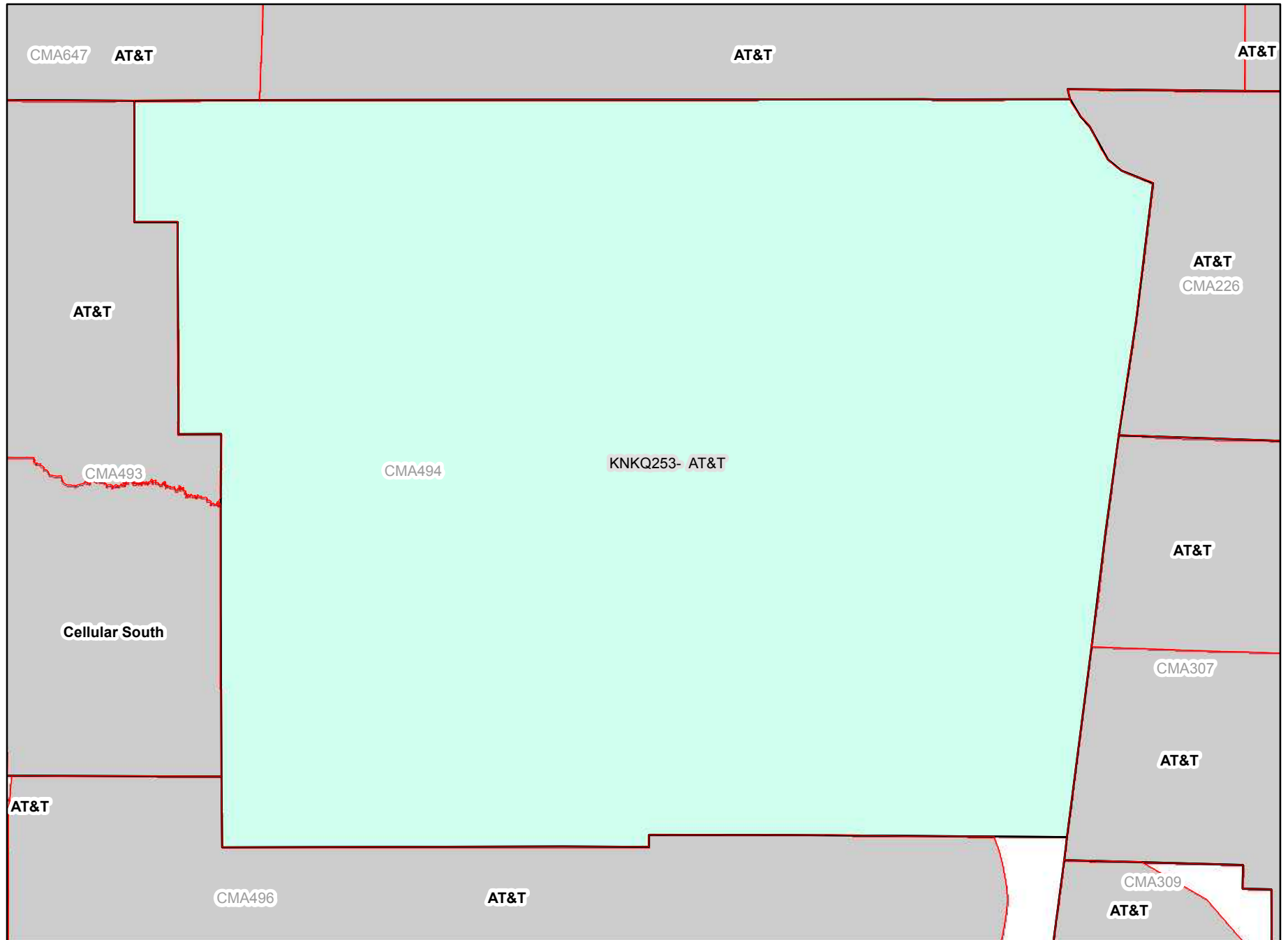


Legend

-  CMA Market Boundary
-  B Block CGSA
-  Adjacent B Block CGSA

Analysis as of 01/11/2012

CMA494B Mississippi 2 - Benton

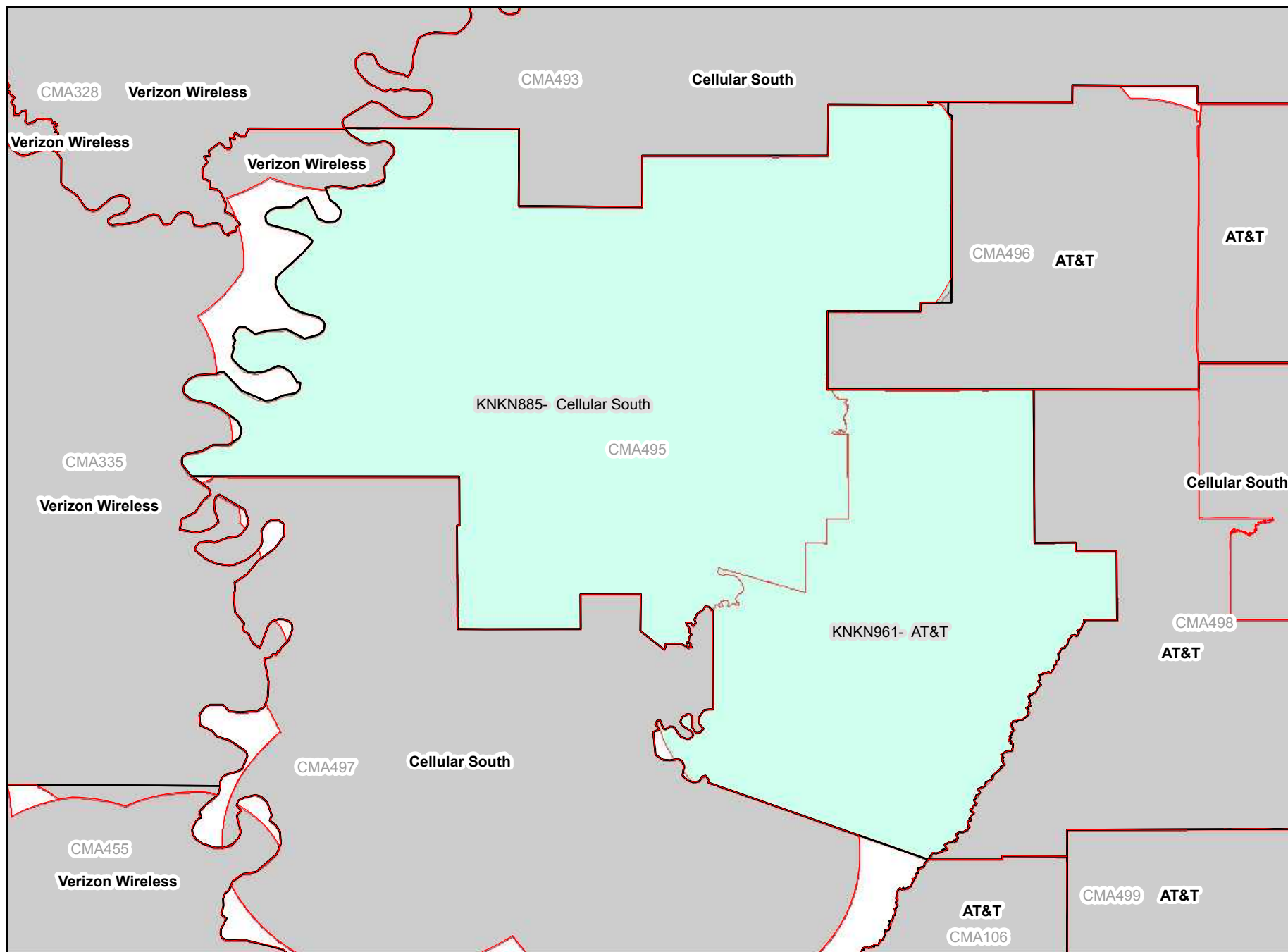


Legend




-  CMA Market Boundary
-  B Block CGSA
-  Adjacent B Block CGSA

Analysis as of 01/11/2012

CMA495B Mississippi 3 - Bolivar



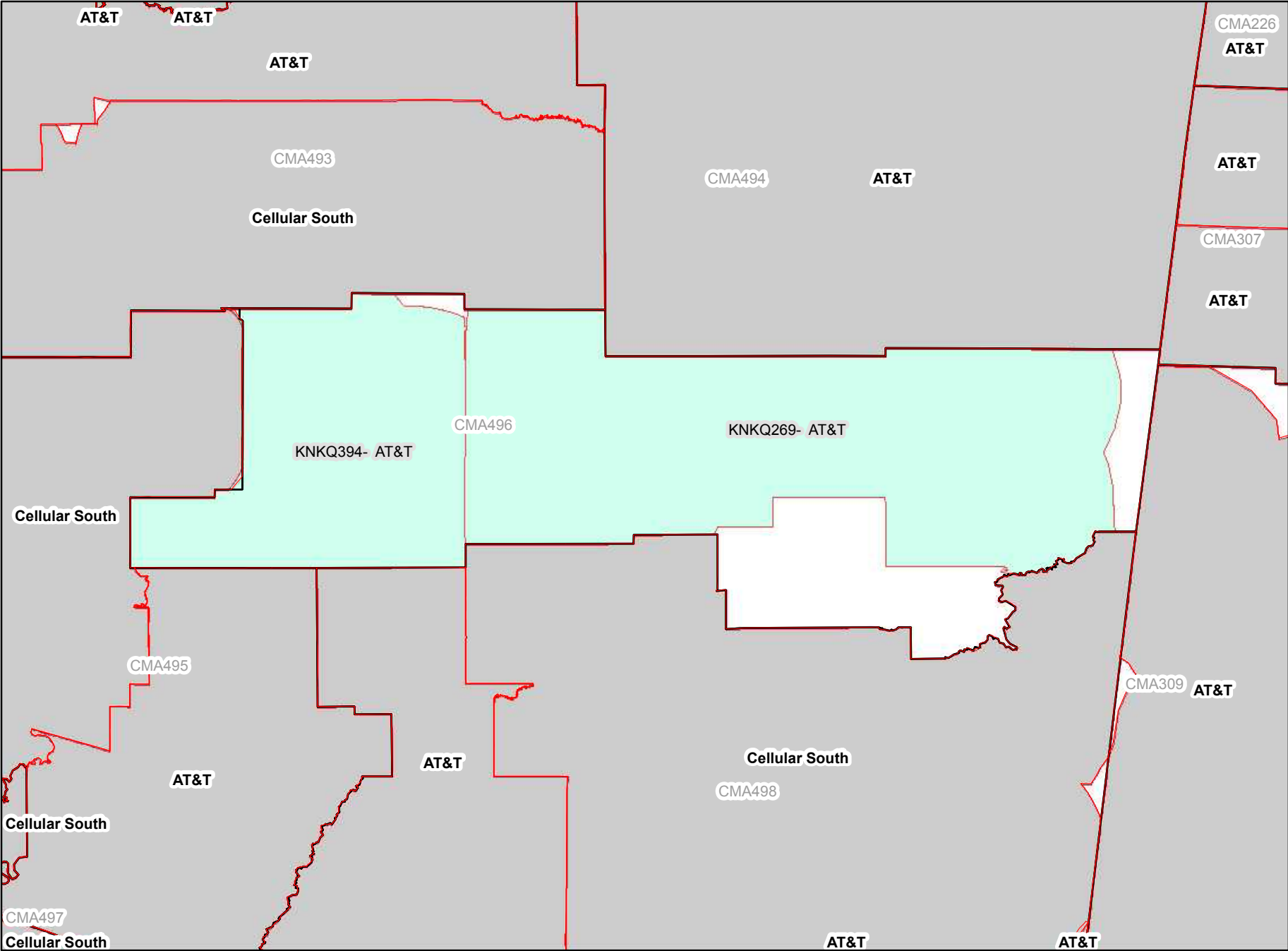
Legend

-  CMA Market Boundary
-  B Block CGSA
-  Adjacent B Block CGSA

Analysis as of 01/11/2012

CMA496B

Mississippi 4 - Yalobusha



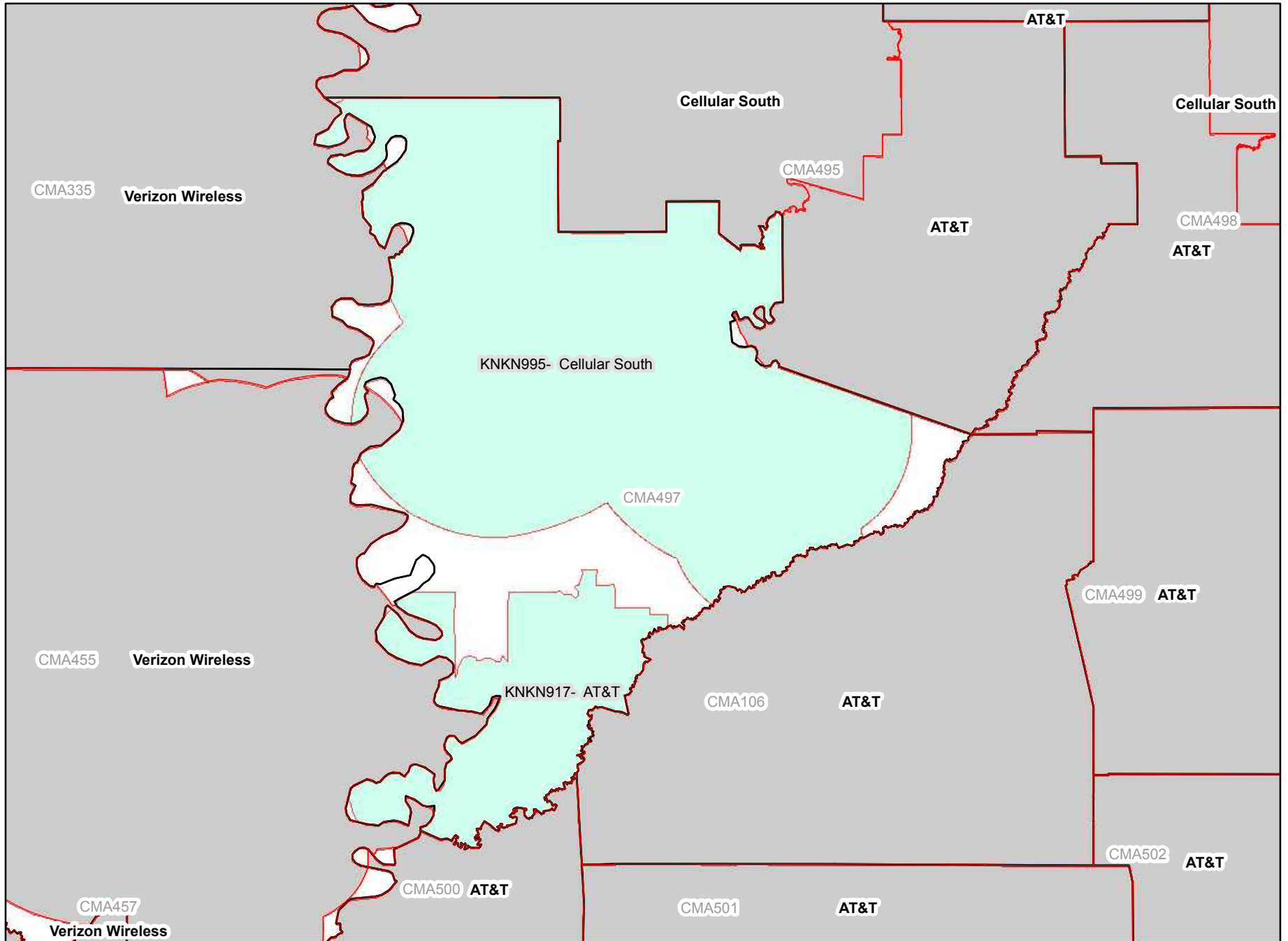
Legend

- CMA Market Boundary
- B Block CGSA
- Adjacent B Block CGSA

Analysis as of 01/11/2012

CMA497B

Mississippi 5 - Washington



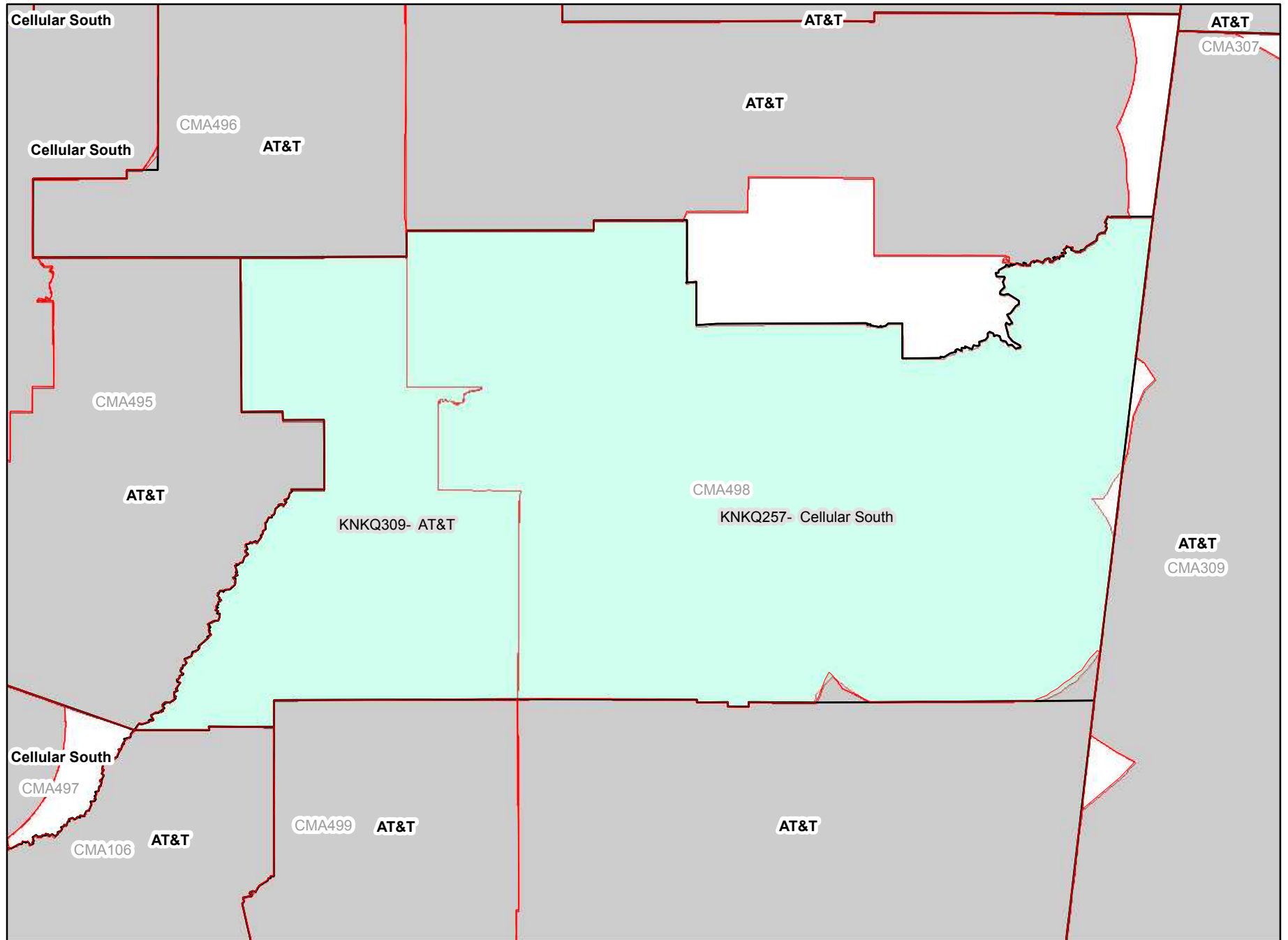
Legend

- CMA Market Boundary
- B Block CGSA
- Adjacent B Block CGSA

Analysis as of 01/11/2012

CMA498B

Mississippi 6 - Montgomery

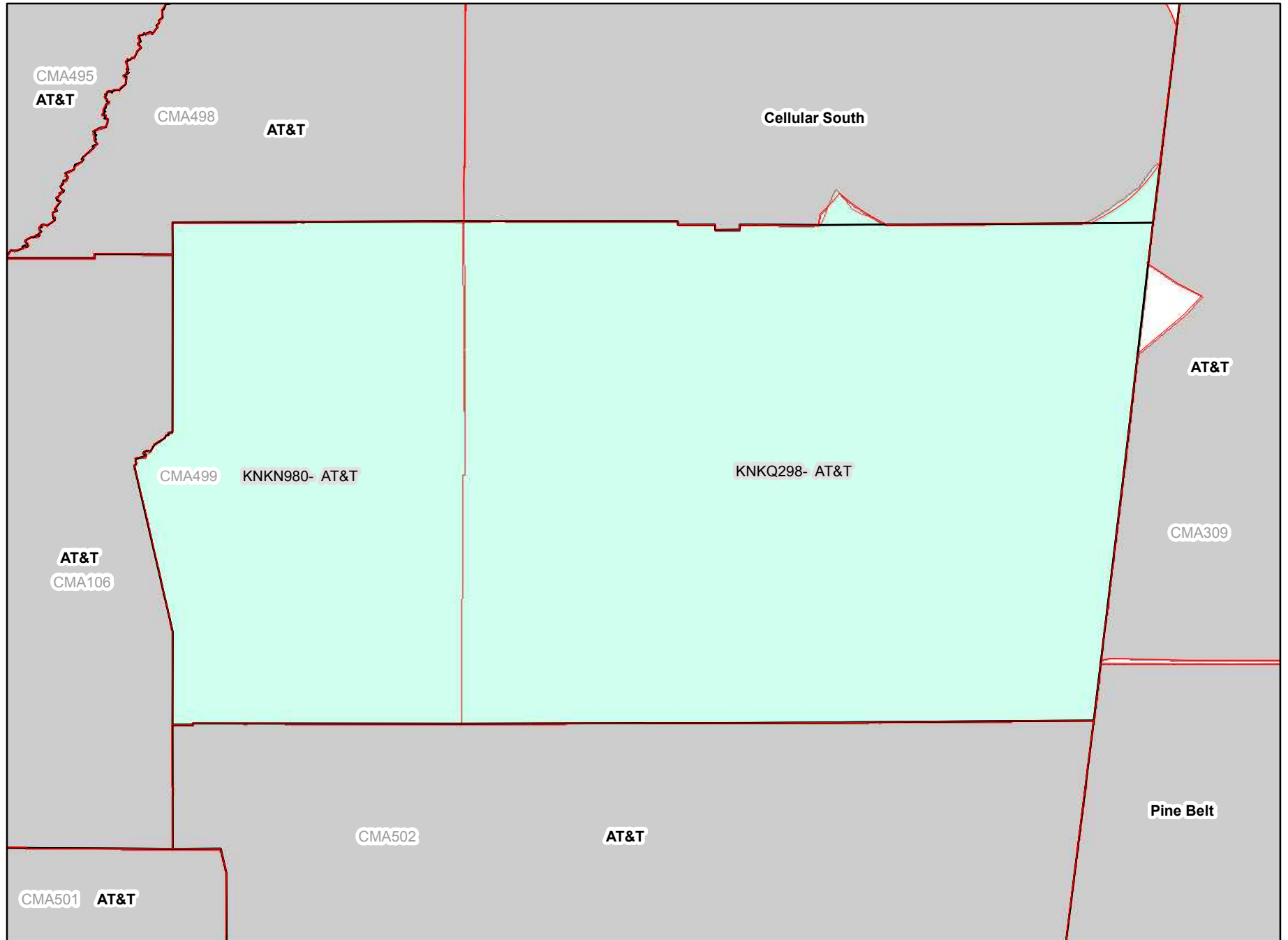


Legend




-  CMA Market Boundary
-  B Block CGSA
-  Adjacent B Block CGSA

Analysis as of 01/11/2012

CMA499B Mississippi 7 - Leake



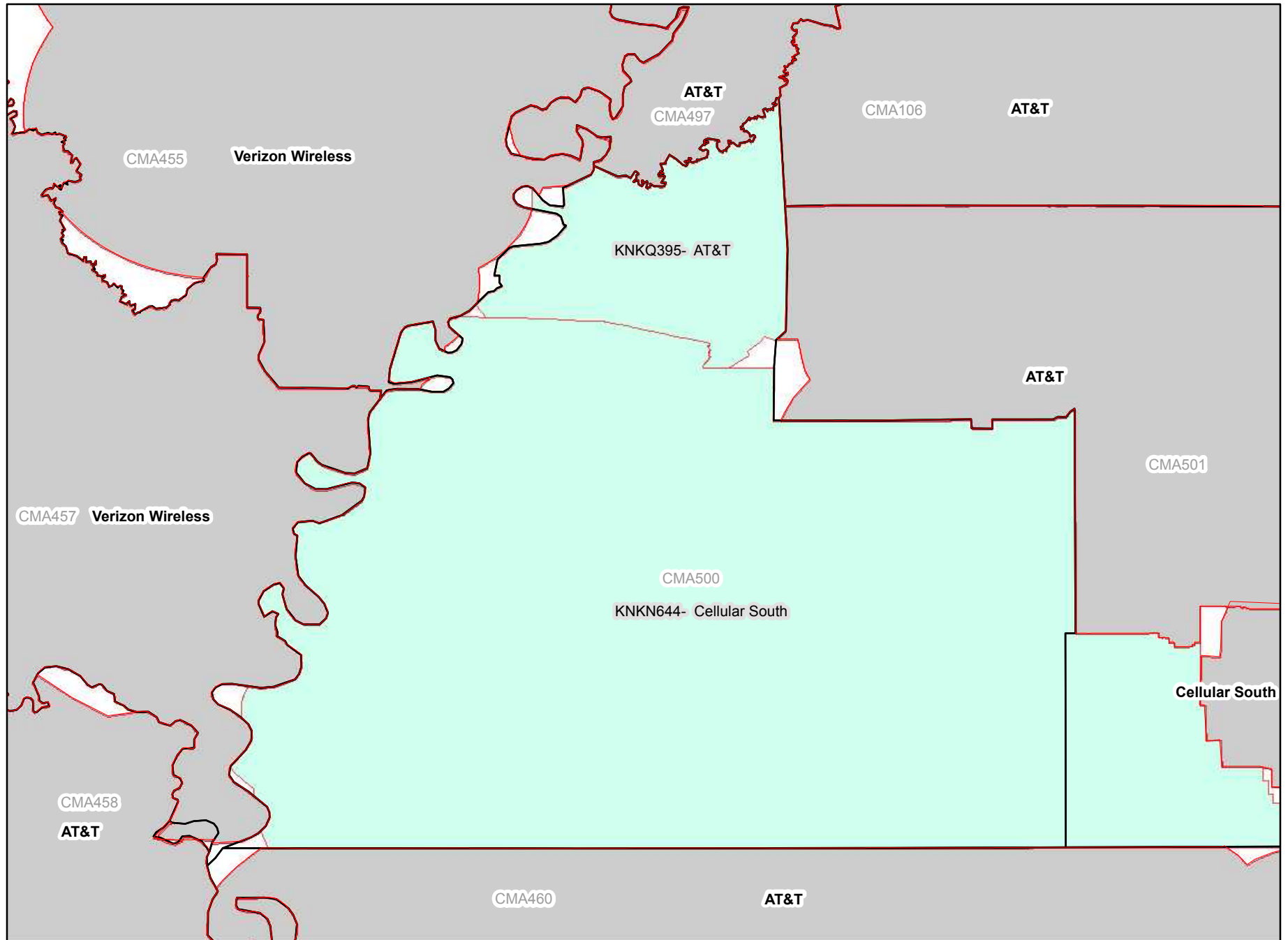
Legend

-  CMA Market Boundary
-  B Block CGSA
-  Adjacent B Block CGSA

Analysis as of 01/11/2012

CMA500B

Mississippi 8 - Claiborne



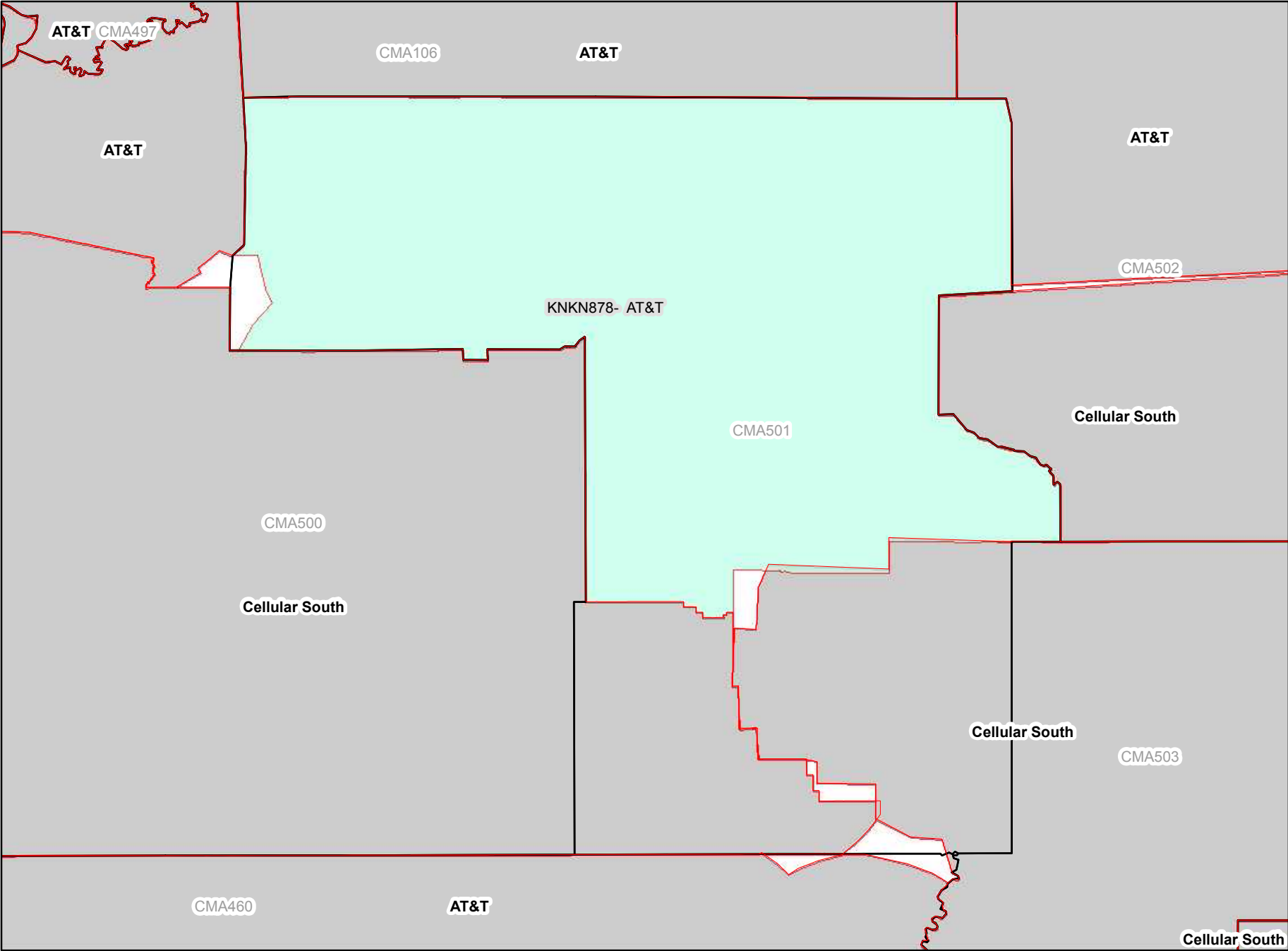
Legend

-  CMA Market Boundary
-  B Block CGSA
-  Adjacent B Block CGSA




Analysis as of 01/11/2012

CMA501B

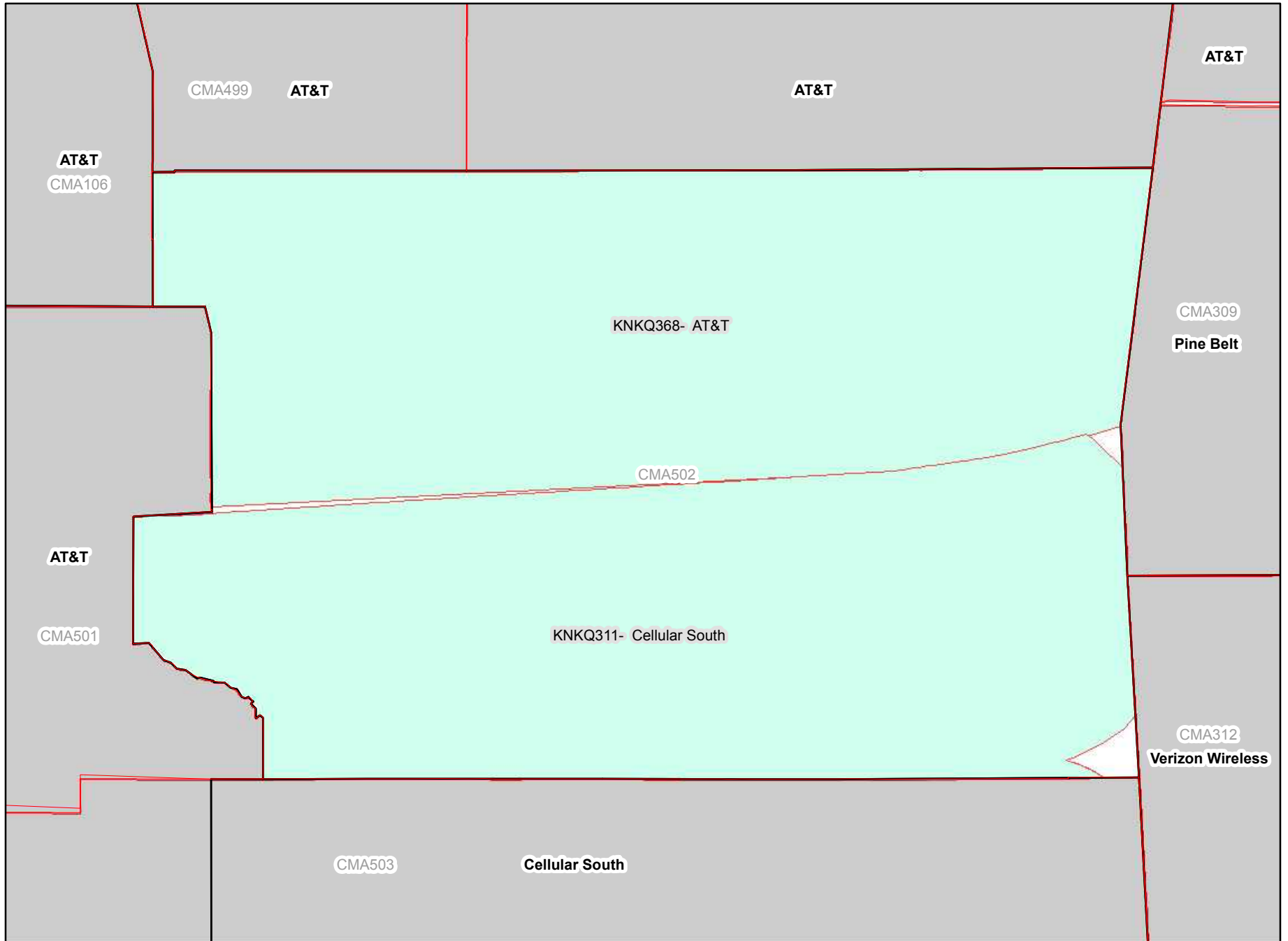
Mississippi 9 - Copiah



Legend

-  CMA Market Boundary
-  B Block CGSA
-  Adjacent B Block CGSA

CMA502B Mississippi 10 - Smith

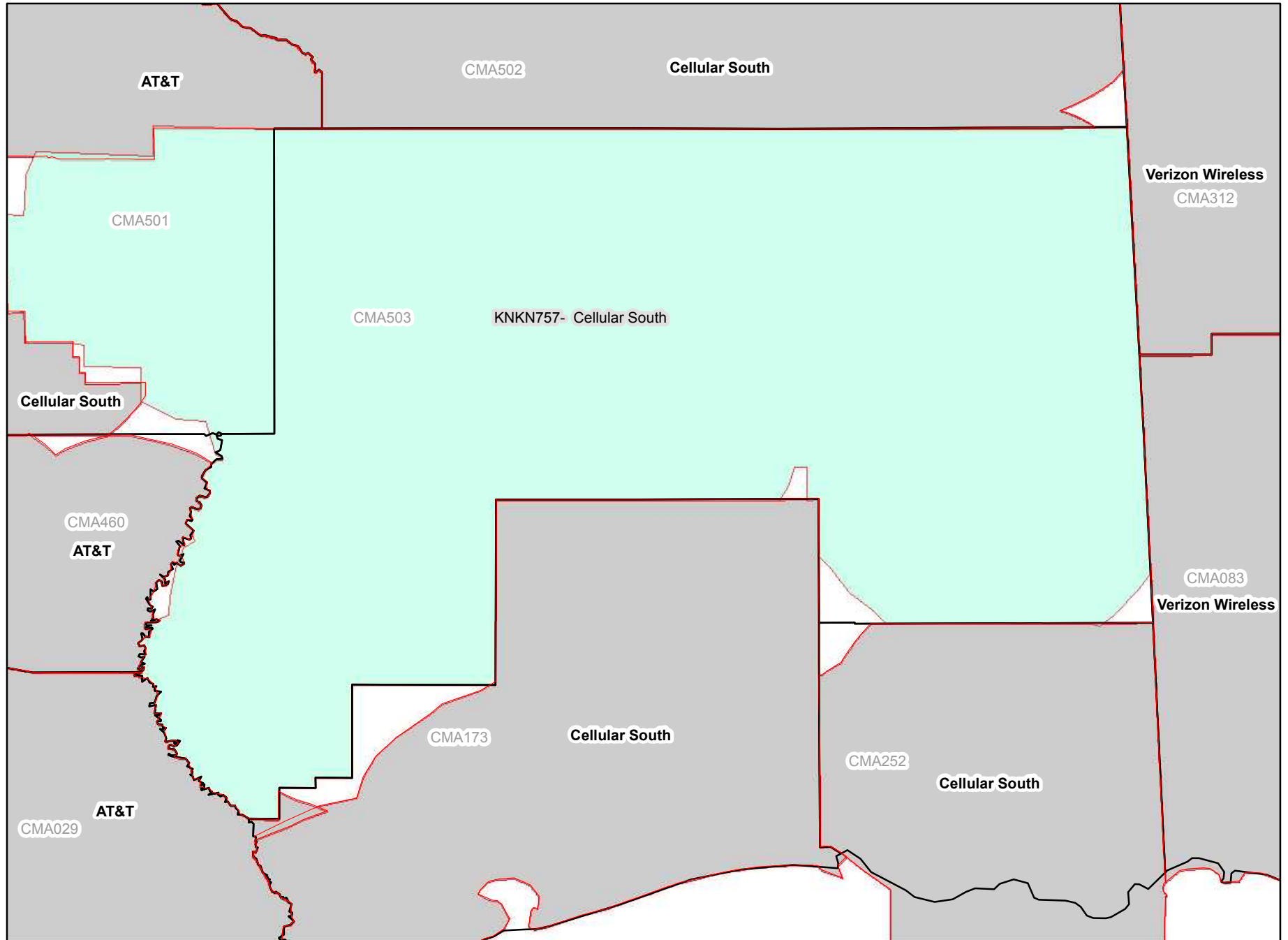


Legend

-  CMA Market Boundary
-  B Block CGSA
-  Adjacent B Block CGSA

Analysis as of 01/11/2012

CMA503B Mississippi 11 - Lamar

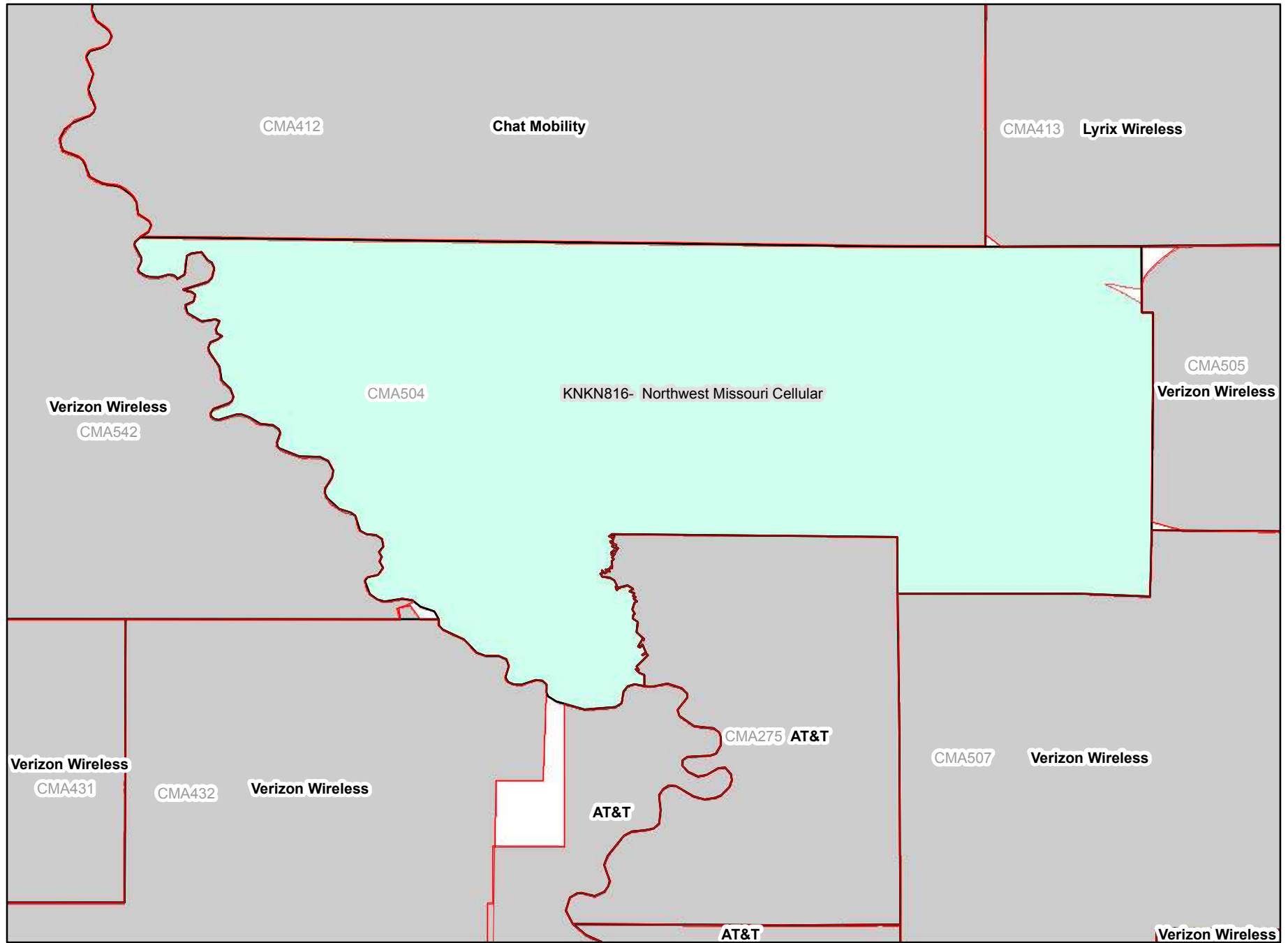


Legend




-  CMA Market Boundary
-  B Block CGSA
-  Adjacent B Block CGSA

Analysis as of 01/11/2012

CMA504B Missouri 1 - Atchison

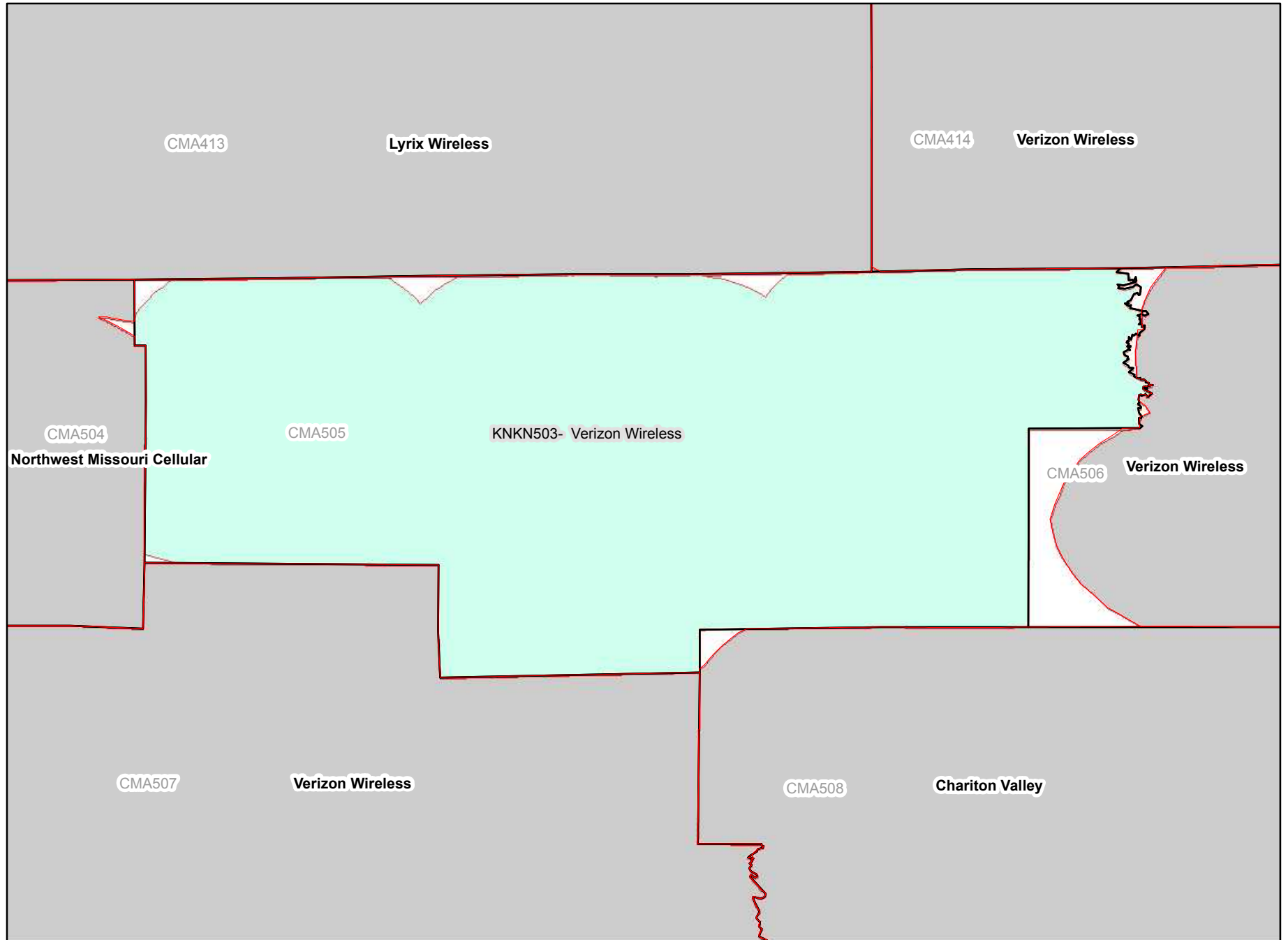


Legend

-  CMA Market Boundary
-  B Block CGSA
-  Adjacent B Block CGSA

Analysis as of 01/11/2012

CMA505B Missouri 2 - Harrison

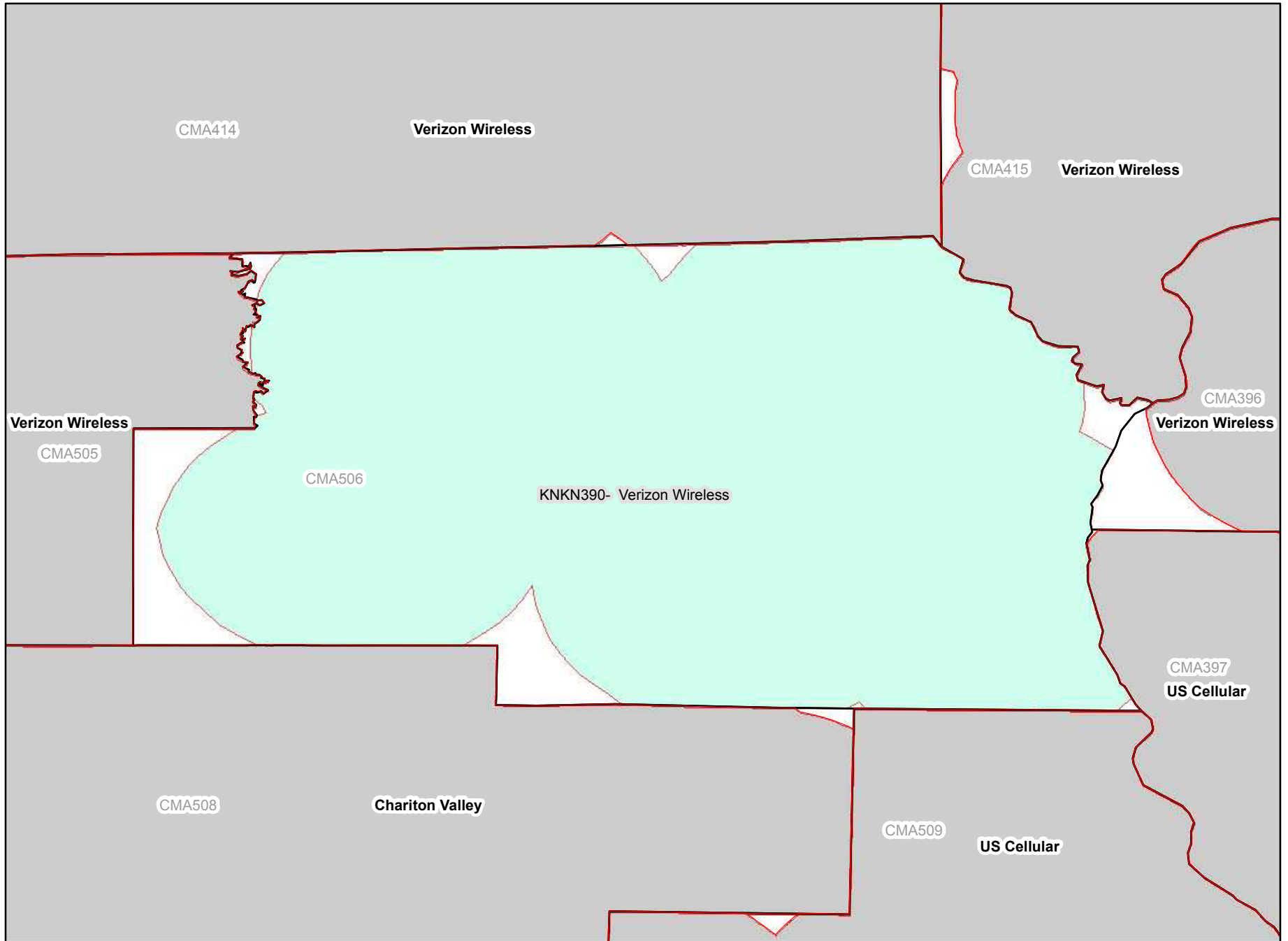


Legend

-  CMA Market Boundary
-  B Block CGSA
-  Adjacent B Block CGSA

Analysis as of 01/11/2012

CMA506B Missouri 3 - Schuyler

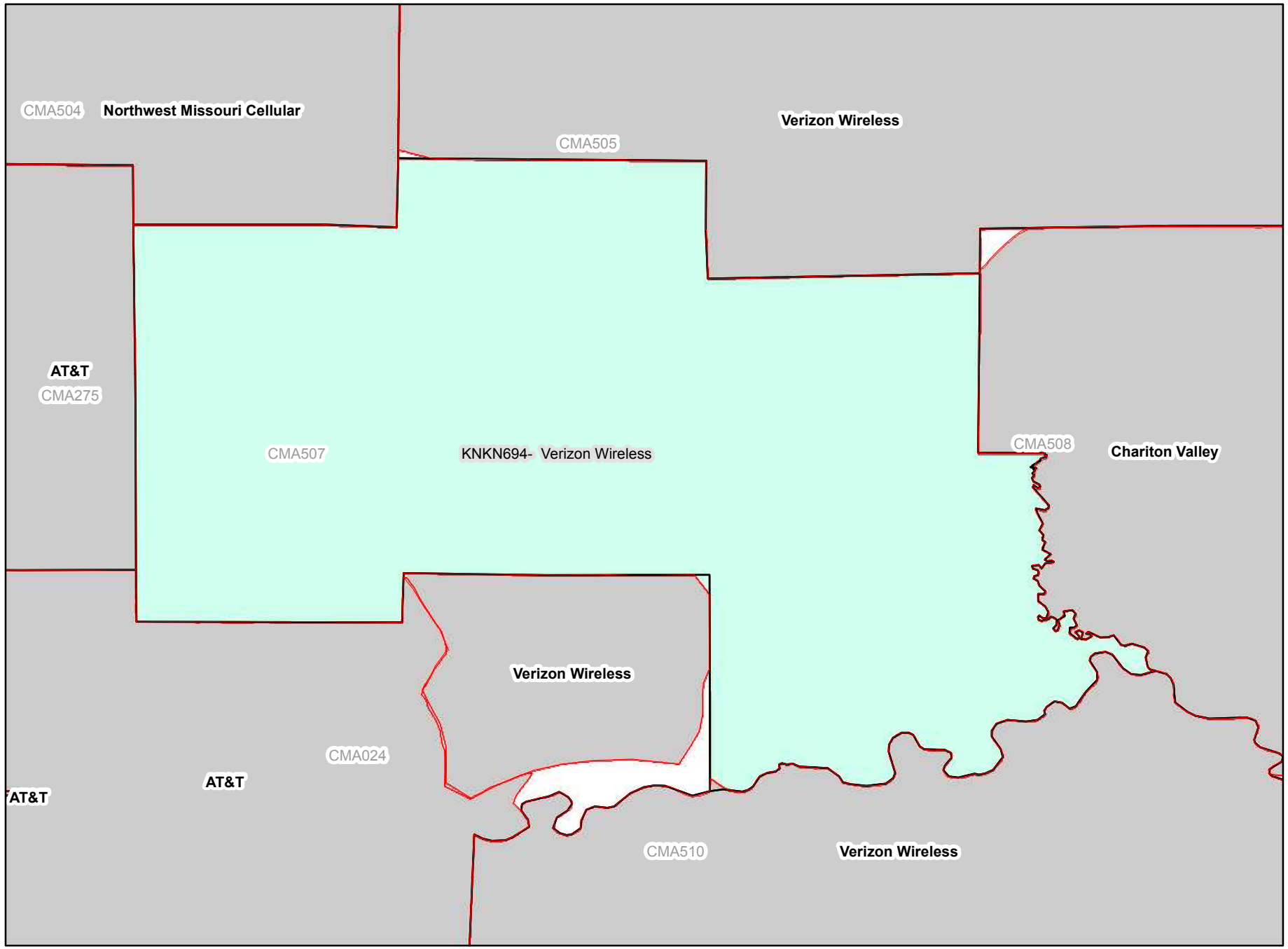


Legend




-  CMA Market Boundary
-  B Block CGSA
-  Adjacent B Block CGSA

Analysis as of 01/11/2012

CMA507B Missouri 4 - De Kalb

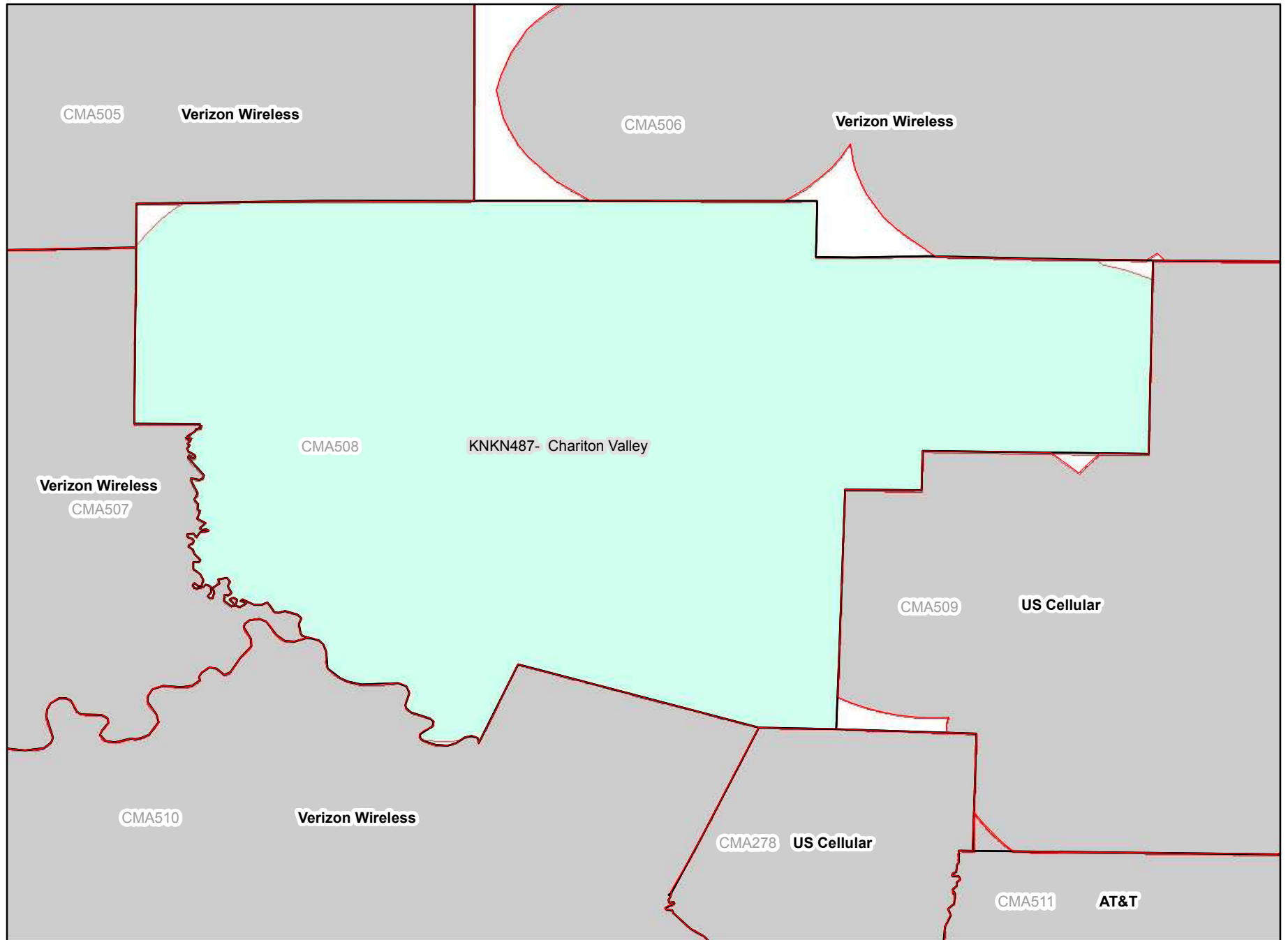


Legend

-  CMA Market Boundary
-  B Block CGSA
-  Adjacent B Block CGSA

Analysis as of 01/11/2012

CMA508B Missouri 5 - Linn

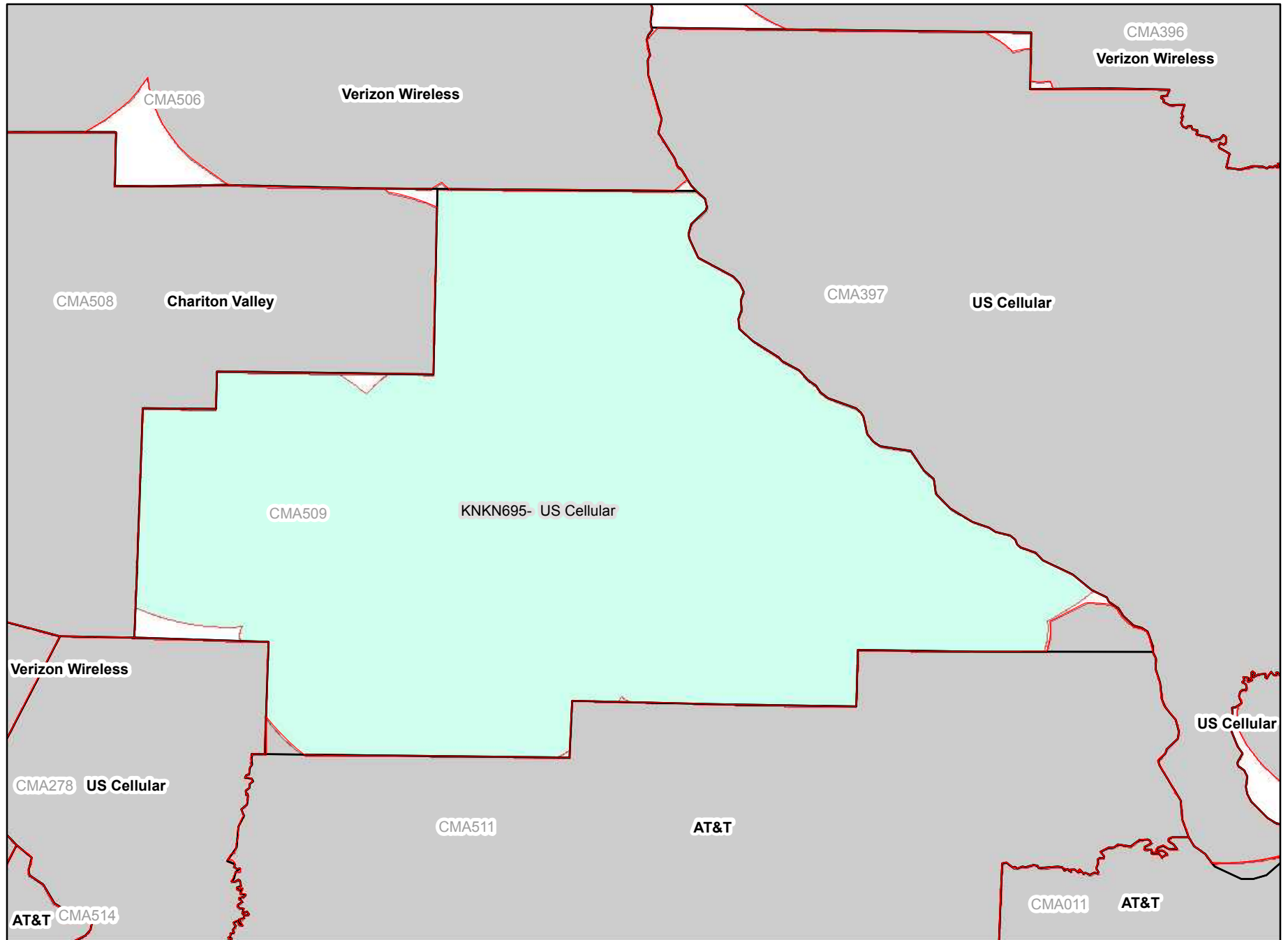


Legend




-  CMA Market Boundary
-  B Block CGSA
-  Adjacent B Block CGSA

Analysis as of 01/11/2012

CMA509B Missouri 6 - Marion

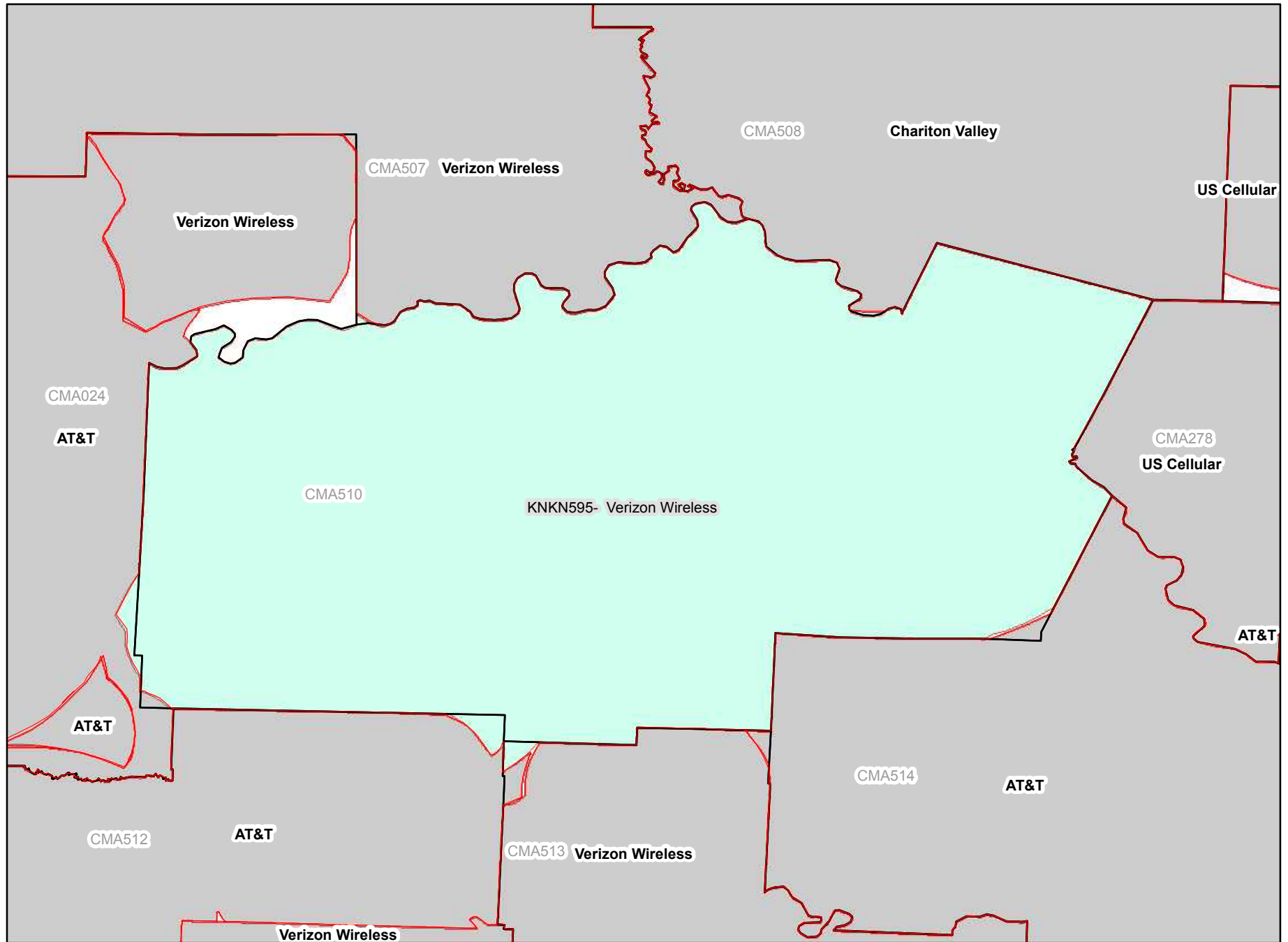


Legend

-  CMA Market Boundary
-  B Block CGSA
-  Adjacent B Block CGSA

Analysis as of 01/11/2012

CMA510B Missouri 7 - Saline

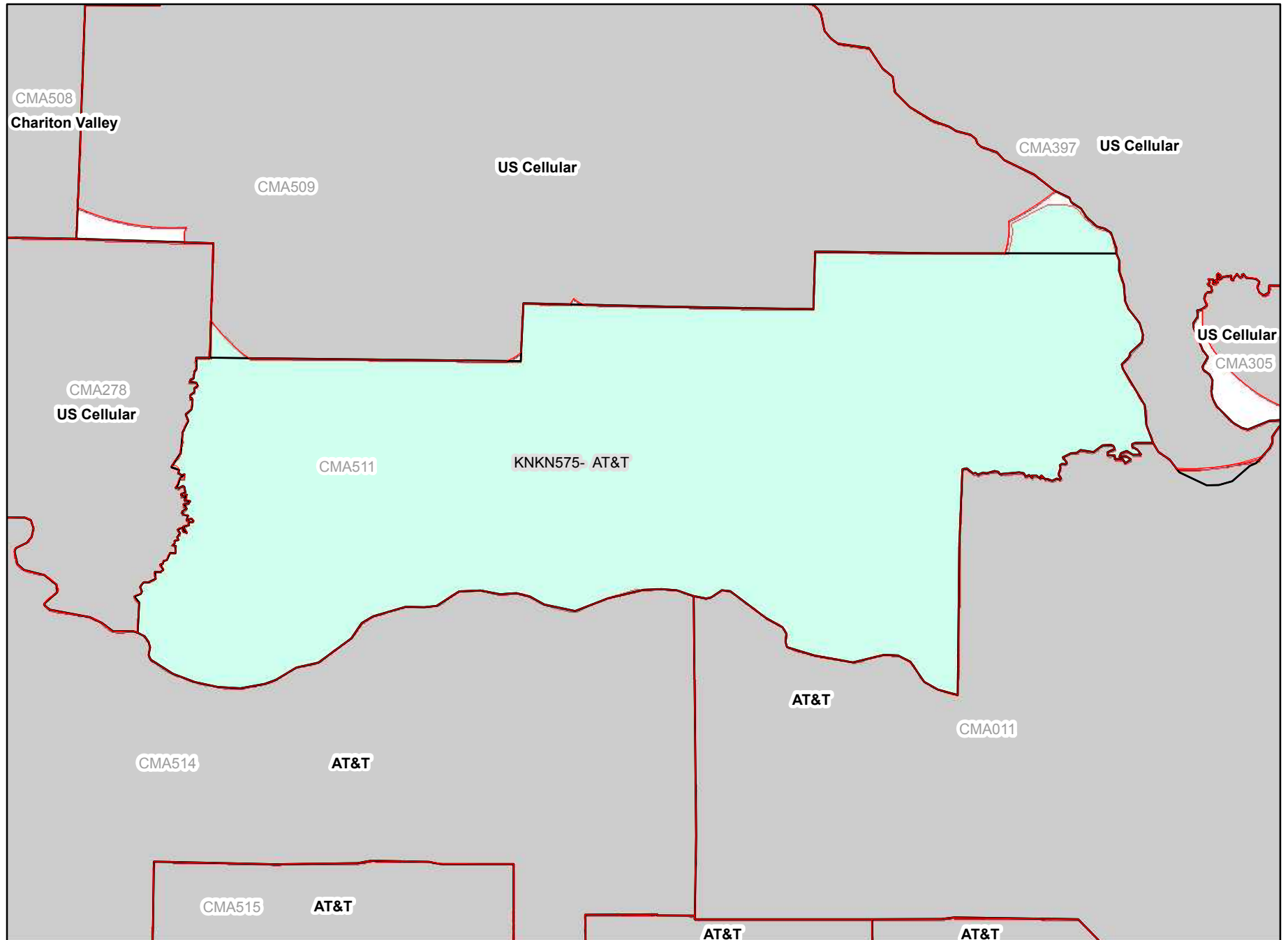


Legend

-  CMA Market Boundary
-  B Block CGSA
-  Adjacent B Block CGSA

Analysis as of 01/11/2012

CMA511B Missouri 8 - Callaway

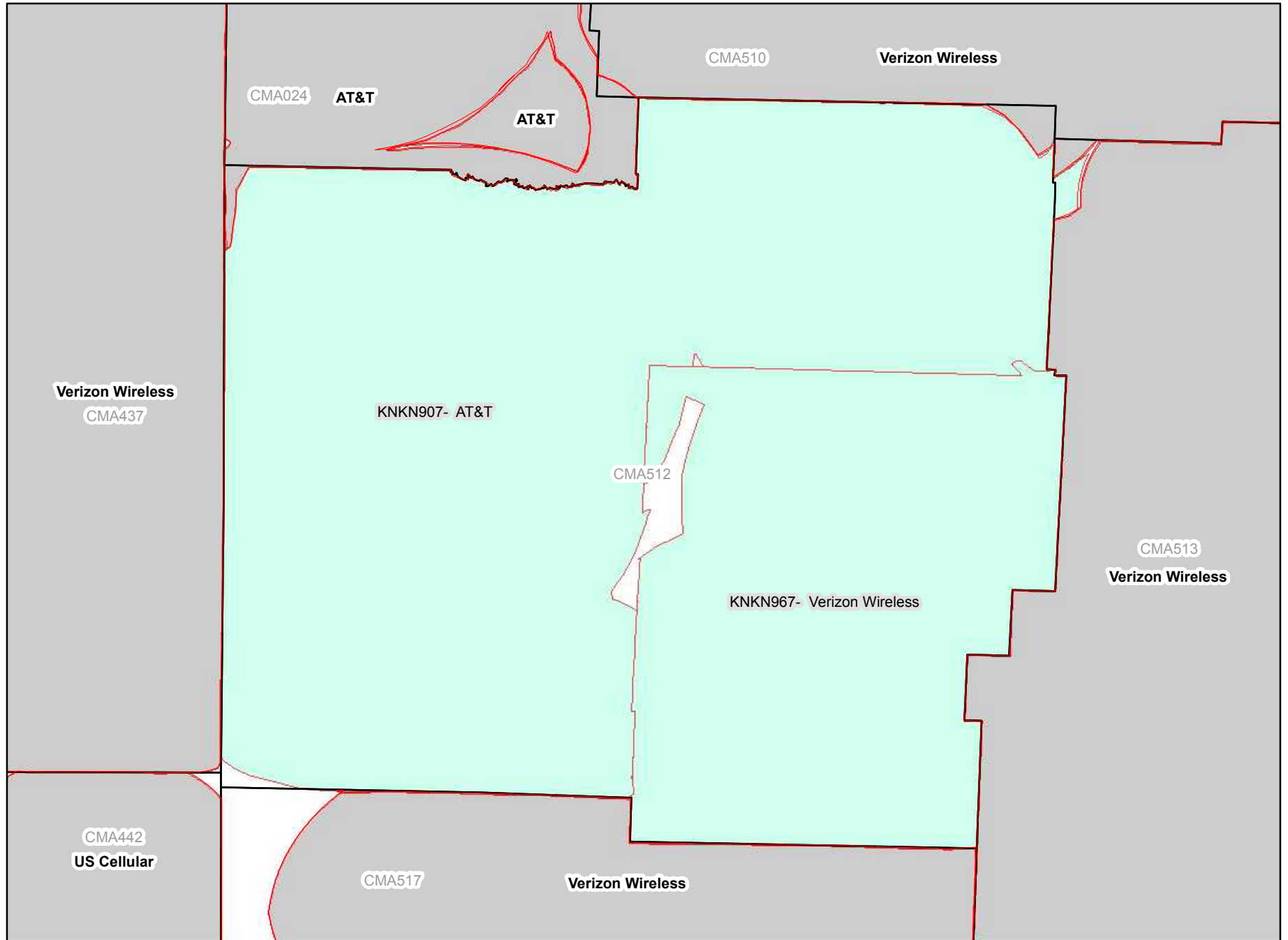


Legend

-  CMA Market Boundary
-  B Block CGSA
-  Adjacent B Block CGSA

Analysis as of 01/11/2012

CMA512B Missouri 9 - Bates

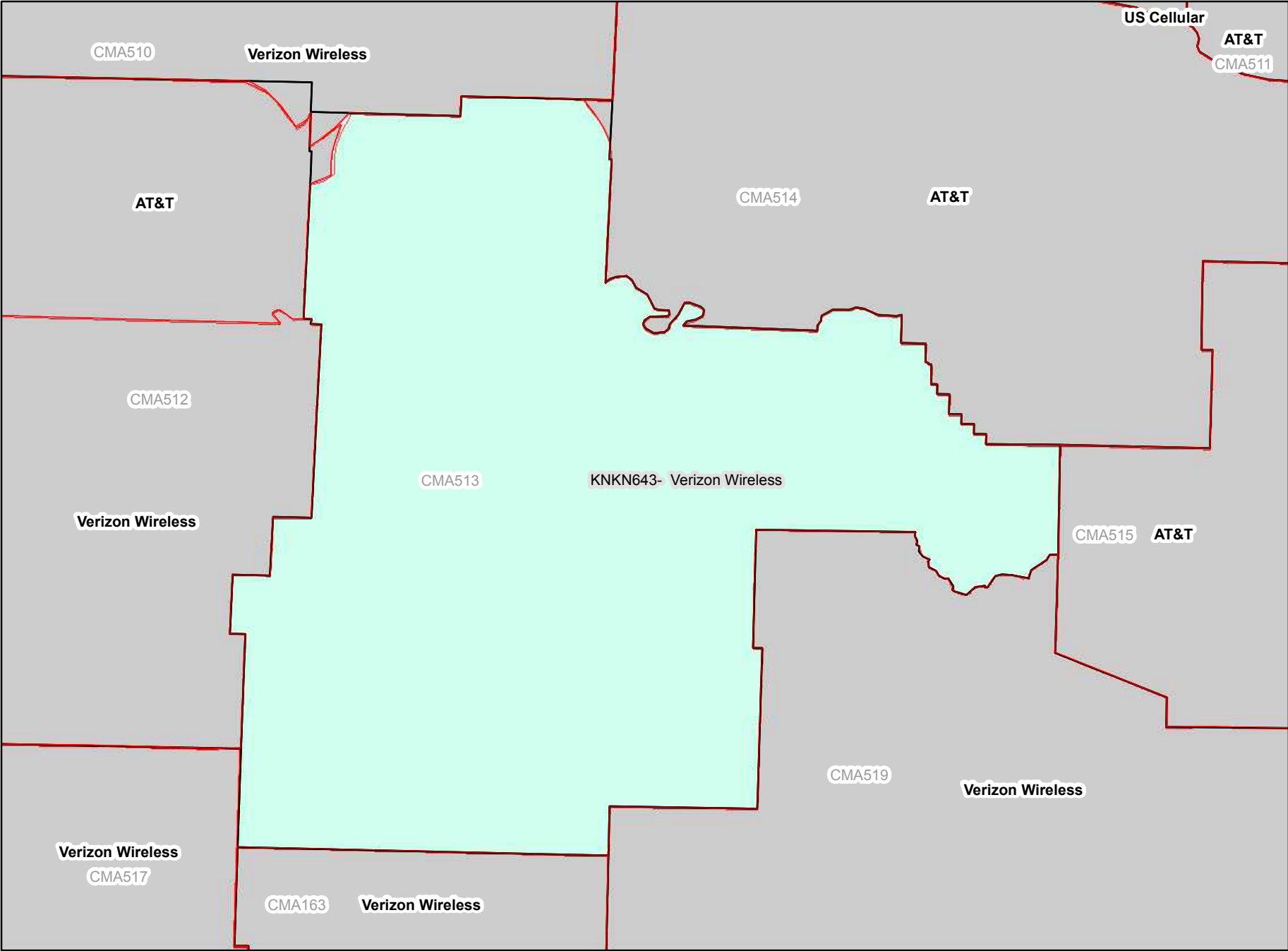


Legend




-  CMA Market Boundary
-  B Block CGSA
-  Adjacent B Block CGSA

Analysis as of 01/11/2012

CMA513B Missouri 10 - Benton

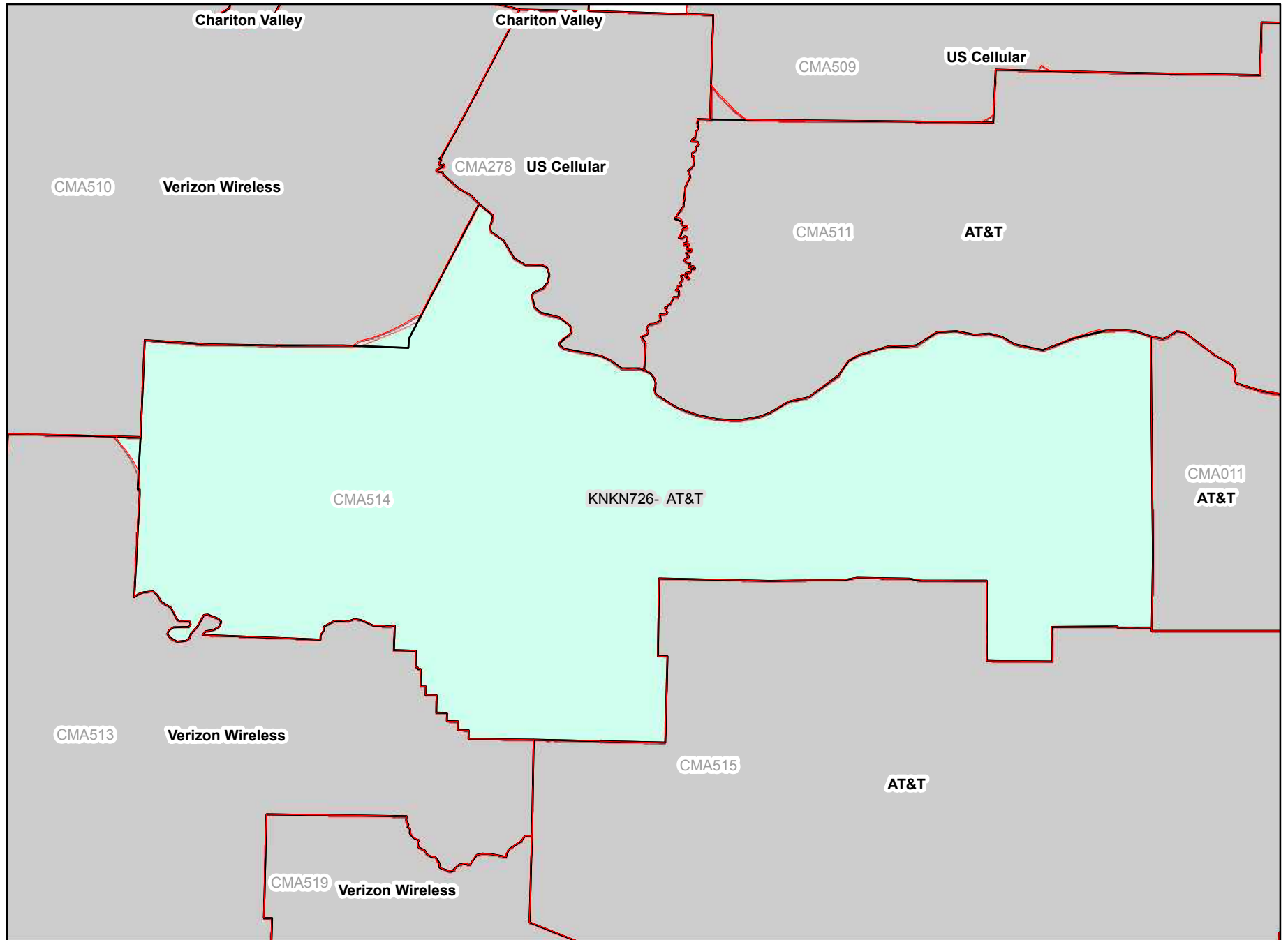


Legend

-  CMA Market Boundary
-  B Block CGSA
-  Adjacent B Block CGSA

Analysis as of 01/11/2012

CMA514B Missouri 11 - Moniteau

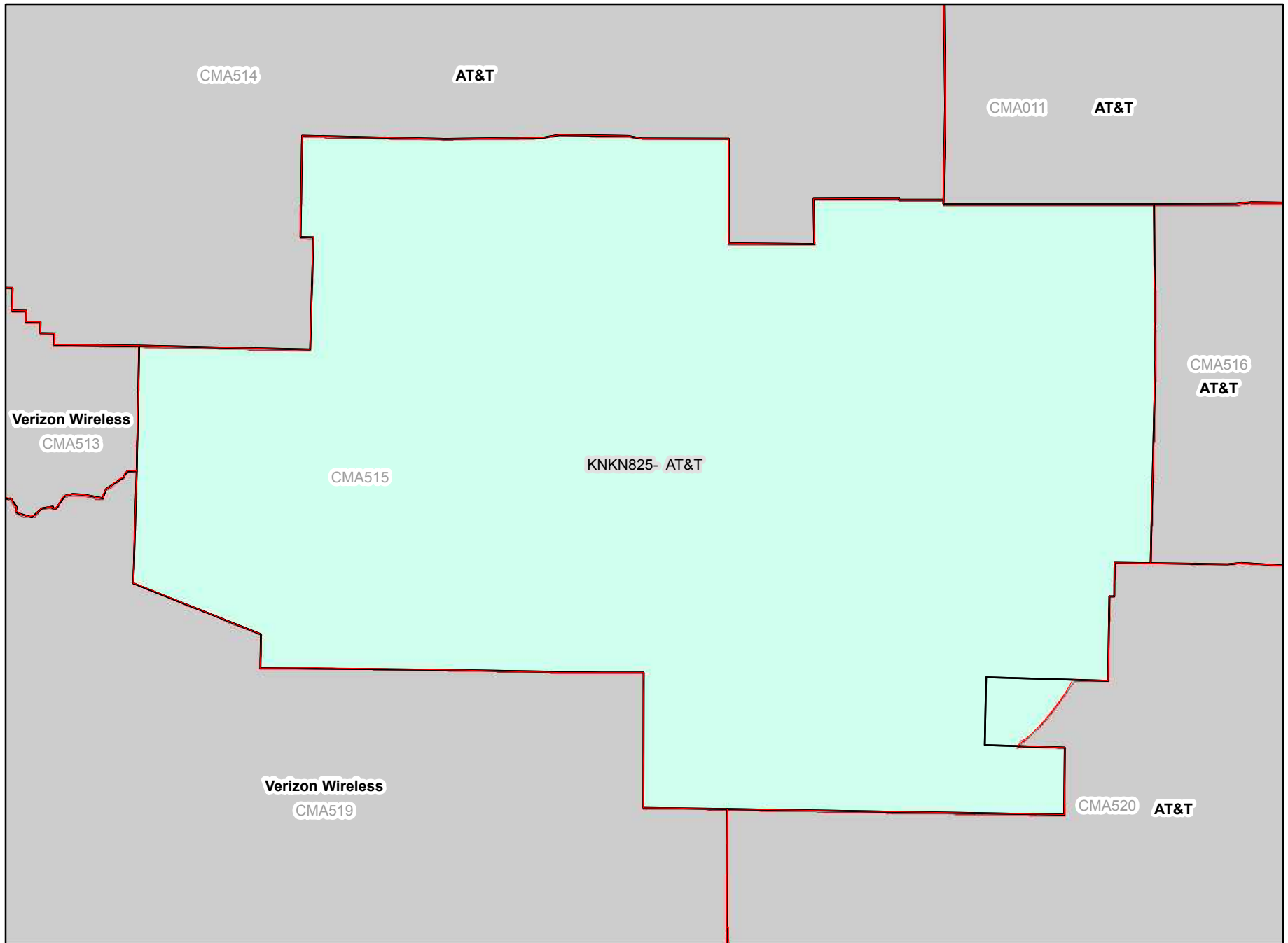


Legend




-  CMA Market Boundary
-  B Block CGSA
-  Adjacent B Block CGSA

Analysis as of 01/11/2012

CMA515B Missouri 12 - Maries

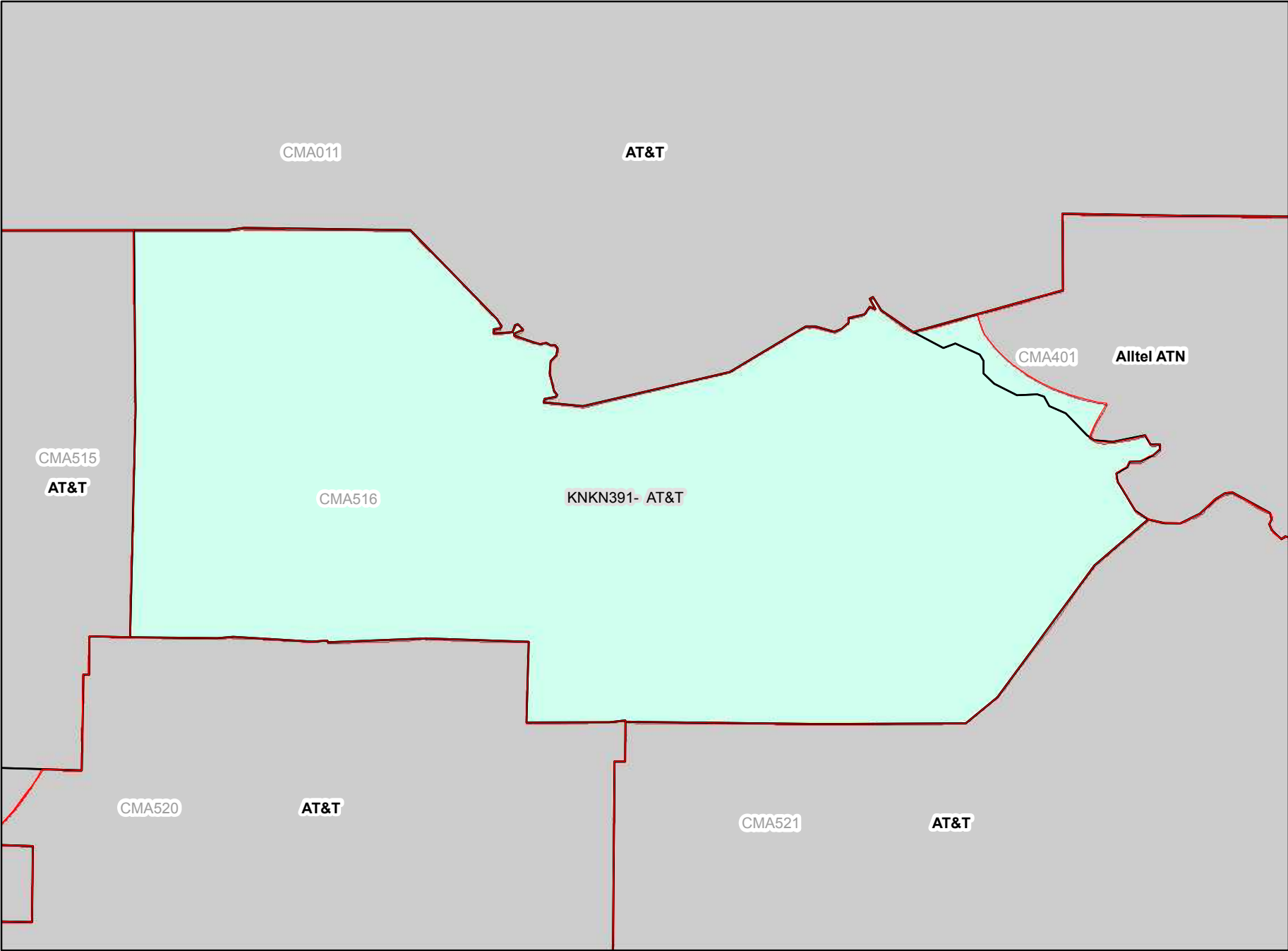


Legend




-  CMA Market Boundary
-  B Block CGSA
-  Adjacent B Block CGSA

Analysis as of 01/11/2012

CMA516B Missouri 13 - Washington



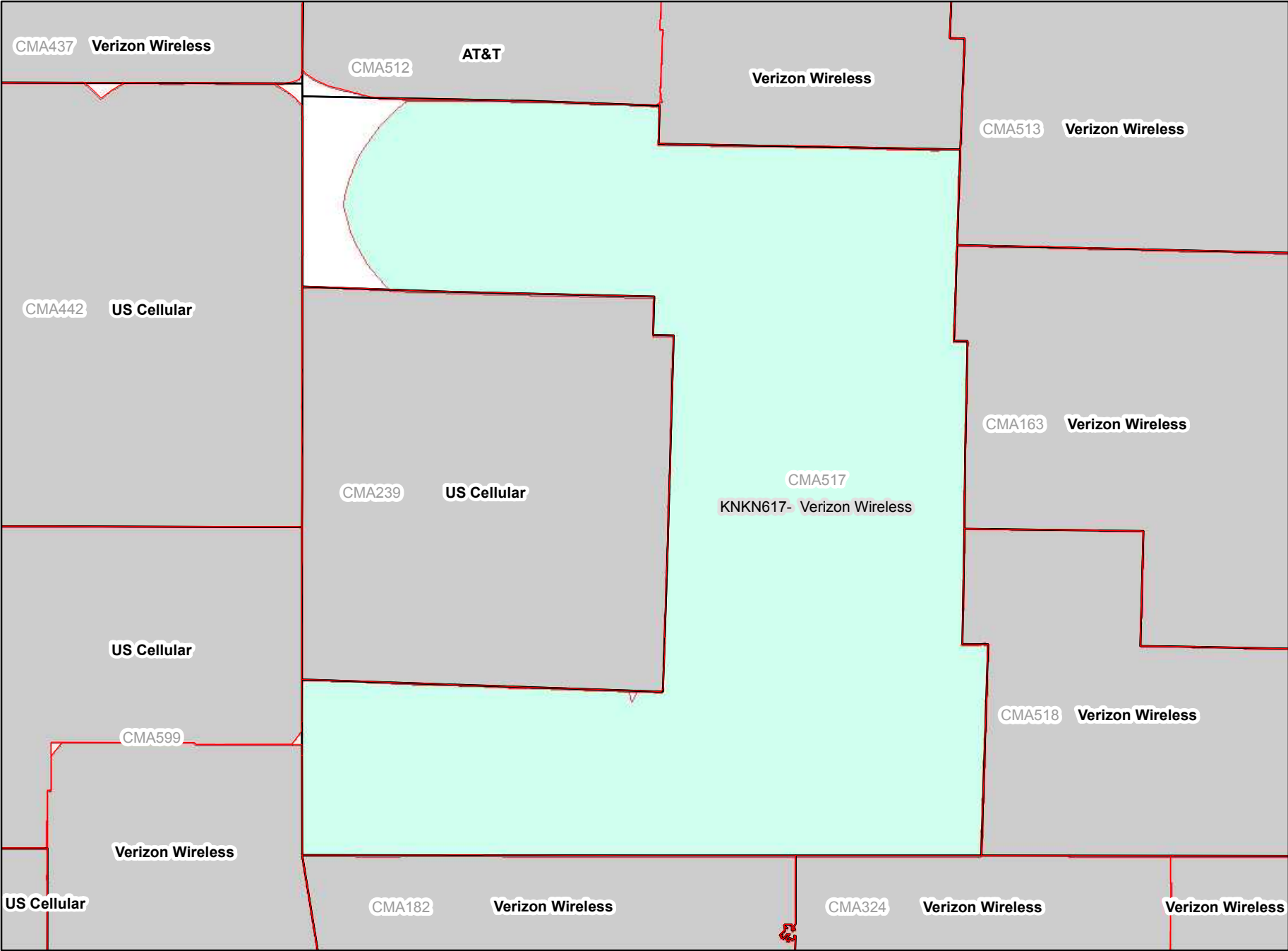
Legend

-  CMA Market Boundary
-  B Block CGSA
-  Adjacent B Block CGSA




Analysis as of 01/11/2012

CMA517B

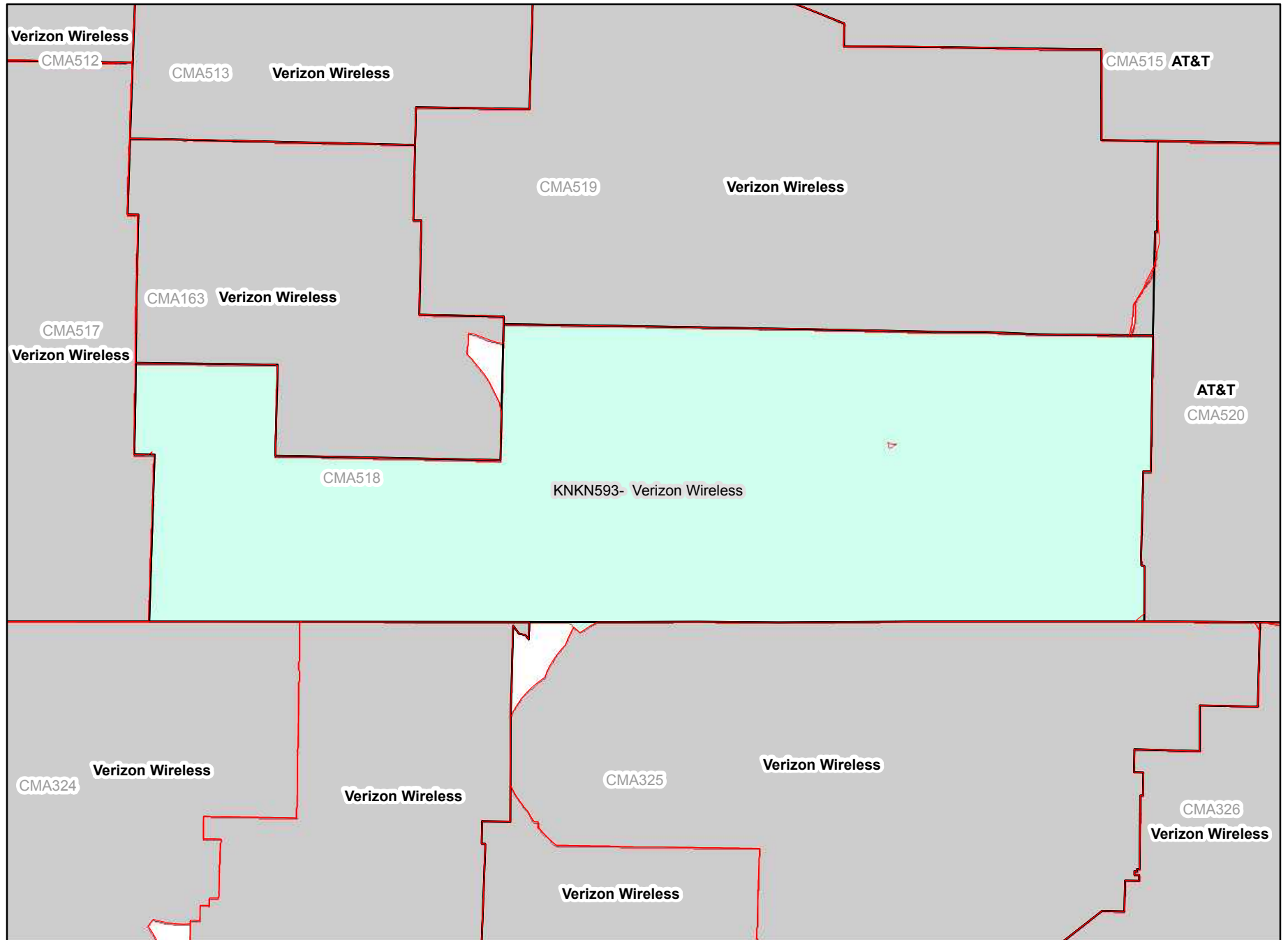
Missouri 14 - Barton



Legend

-  CMA Market Boundary
-  B Block CGSA
-  Adjacent B Block CGSA

CMA518B Missouri 15 - Stone



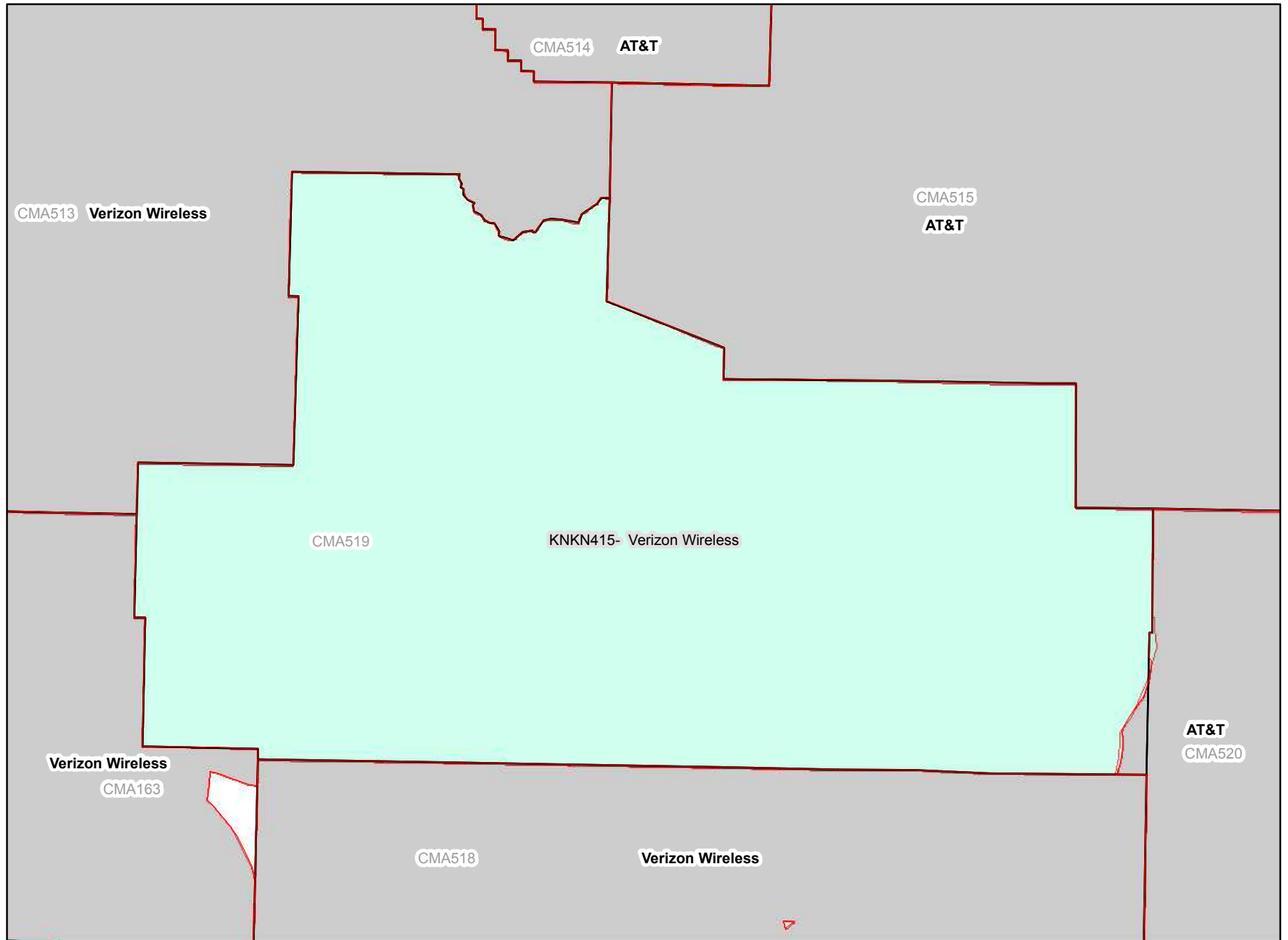
Legend

-  CMA Market Boundary
-  B Block CGSA
-  Adjacent B Block CGSA

Analysis as of 01/11/2012

CMA519B

Missouri 16 - Laclede

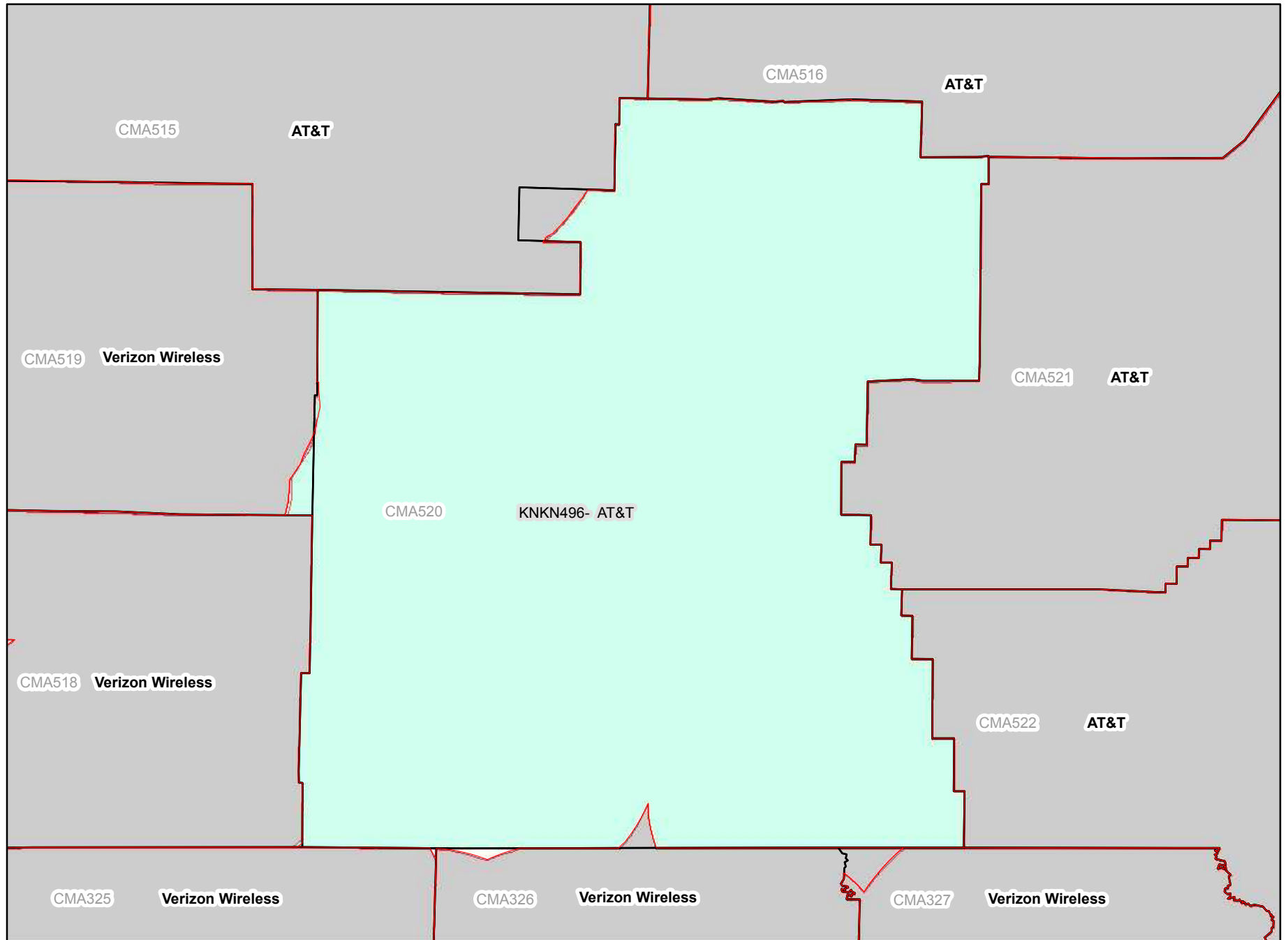


Legend

-  CMA Market Boundary
-  B Block CGSA
-  Adjacent B Block CGSA

Analysis as of 01/11/2012

CMA520B Missouri 17 - Shannon

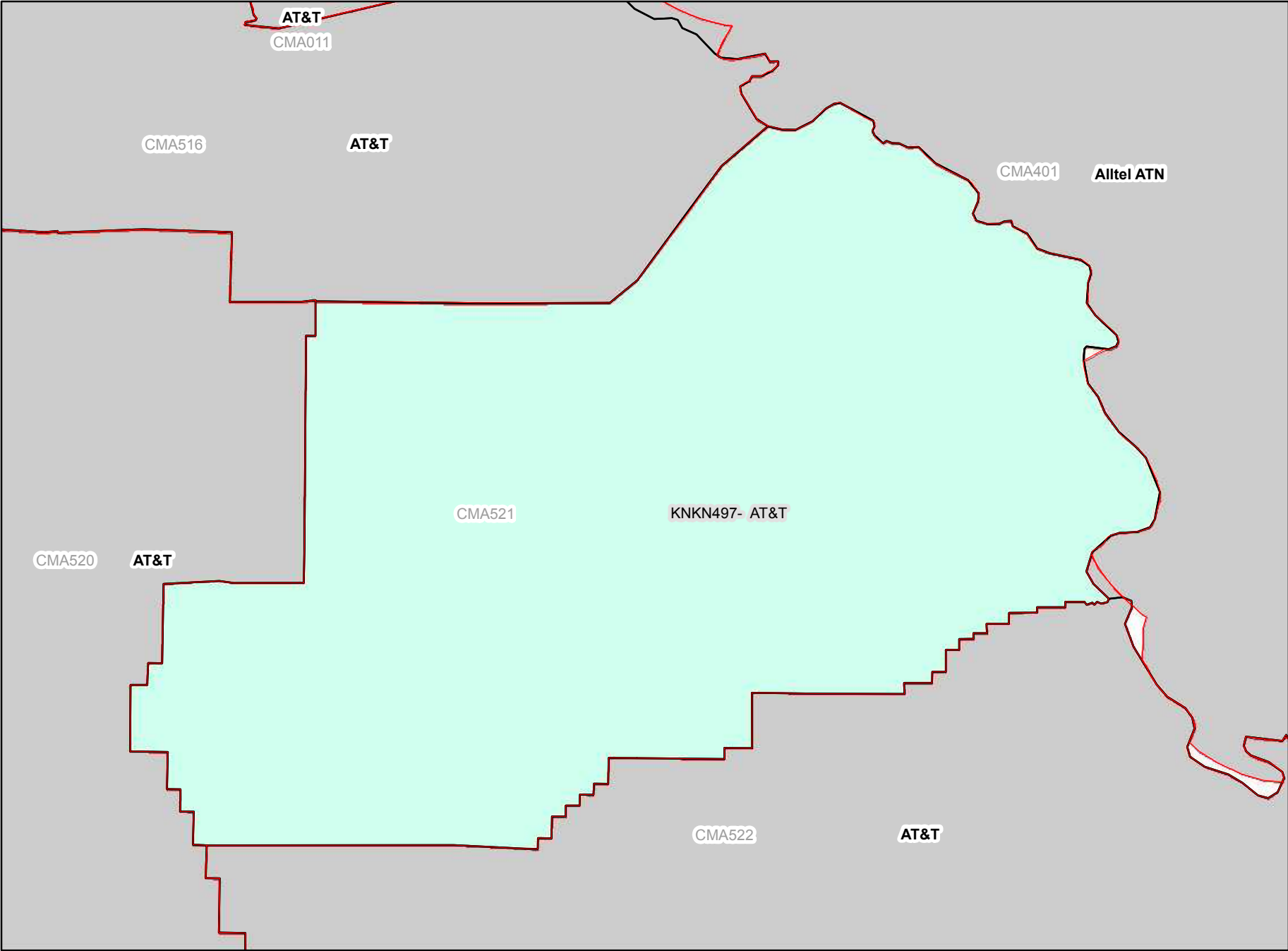


Legend




-  CMA Market Boundary
-  B Block CGSA
-  Adjacent B Block CGSA

Analysis as of 01/11/2012

CMA521B Missouri 18 - Perry

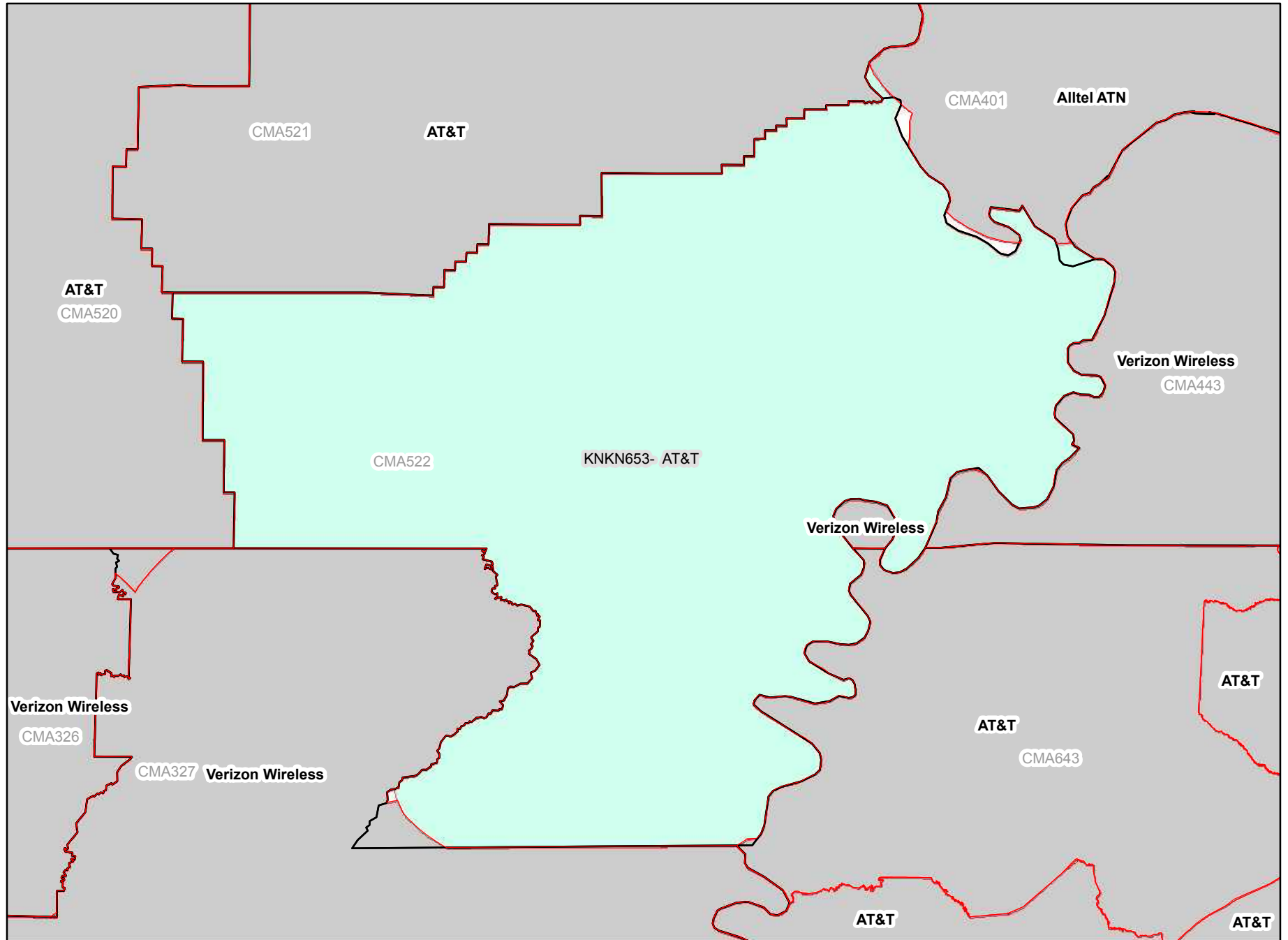


Legend

-  CMA Market Boundary
-  B Block CGSA
-  Adjacent B Block CGSA

CMA522B

Missouri 19 - Stoddard

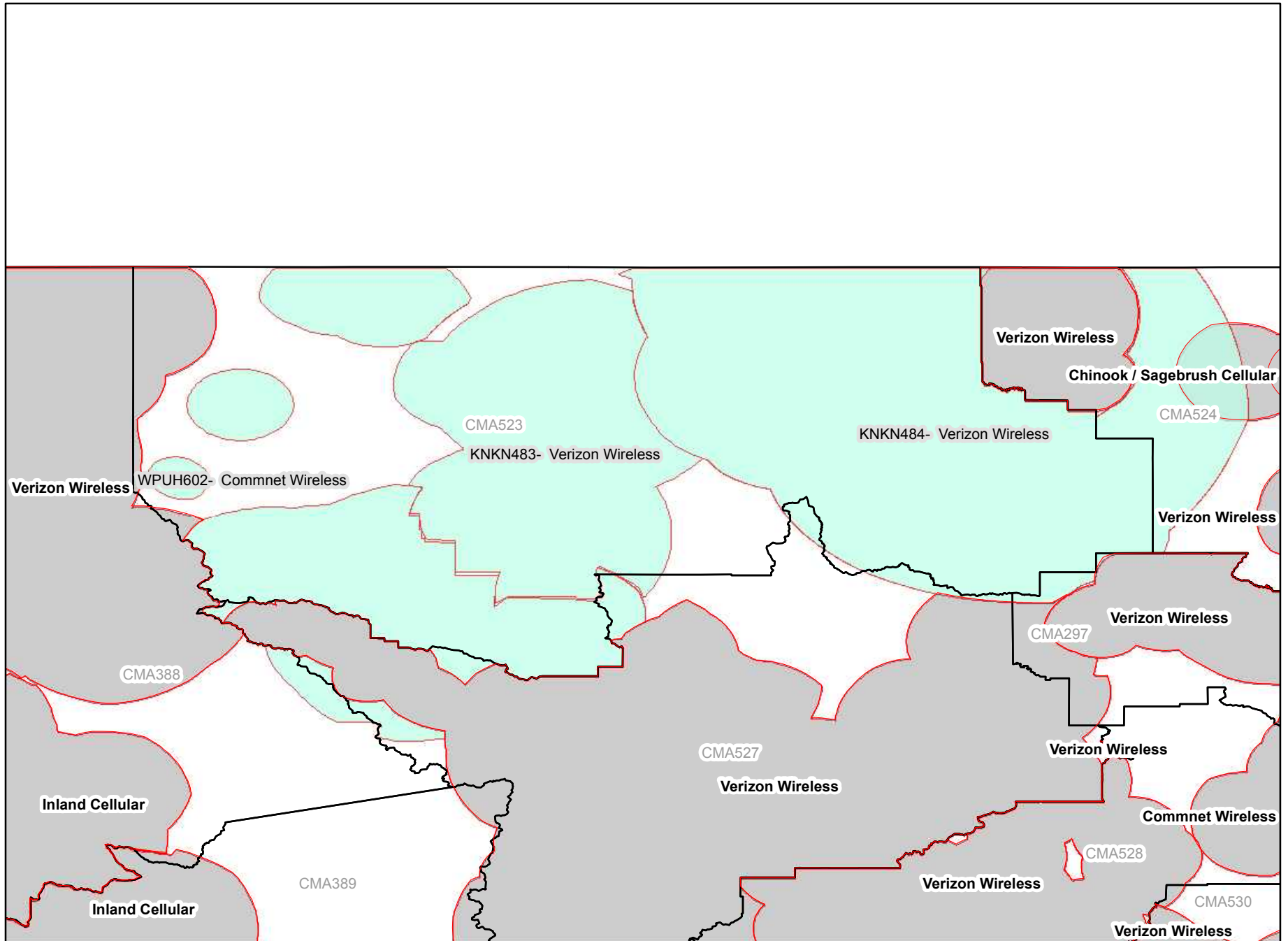


Legend

-  CMA Market Boundary
-  B Block CGSA
-  Adjacent B Block CGSA

Analysis as of 01/11/2012

CMA523B Montana 1 - Lincoln

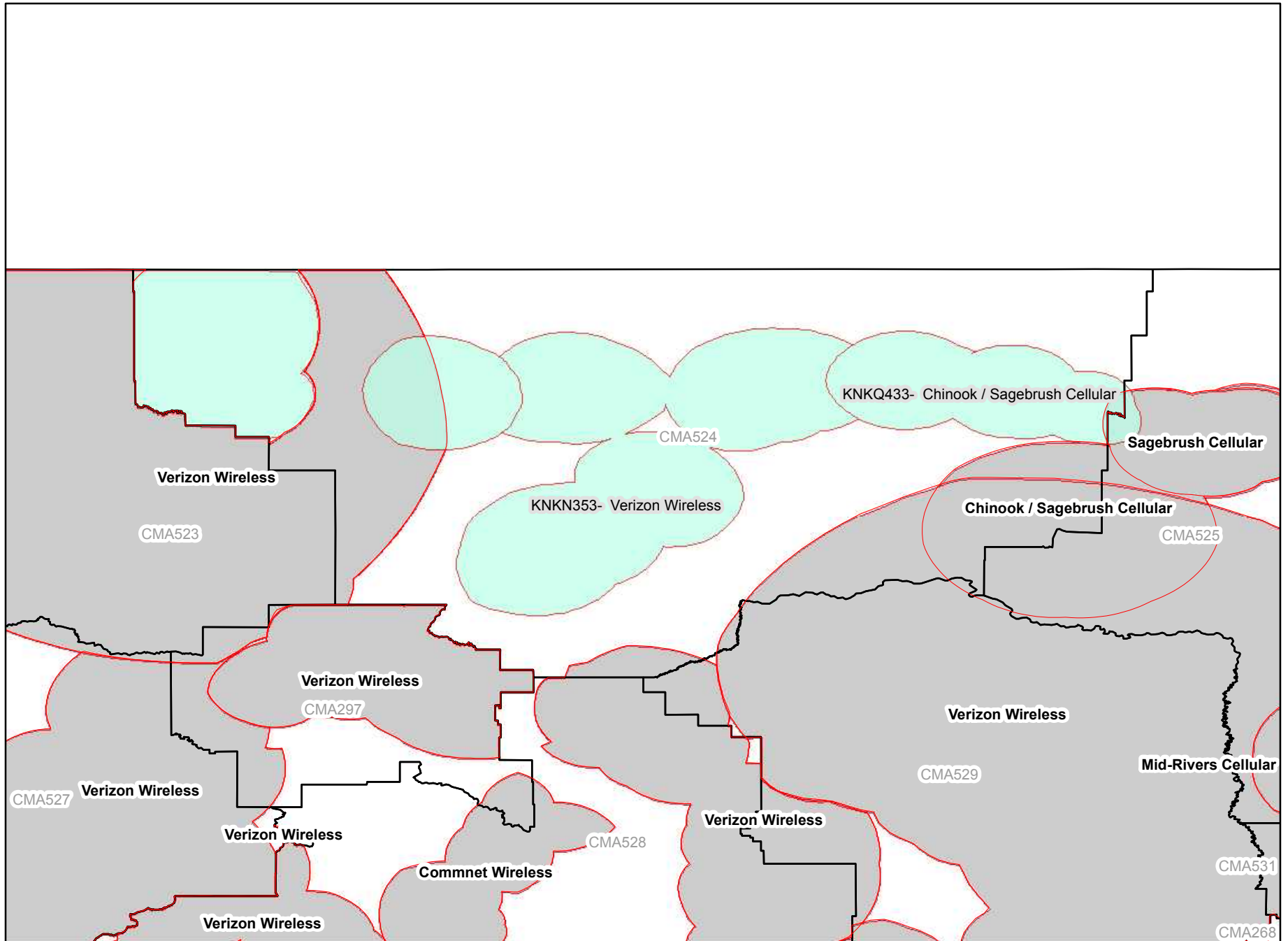


Legend

-  CMA Market Boundary
-  B Block CGSA
-  Adjacent B Block CGSA

Analysis as of 01/11/2012

CMA524B Montana 2 - Toole

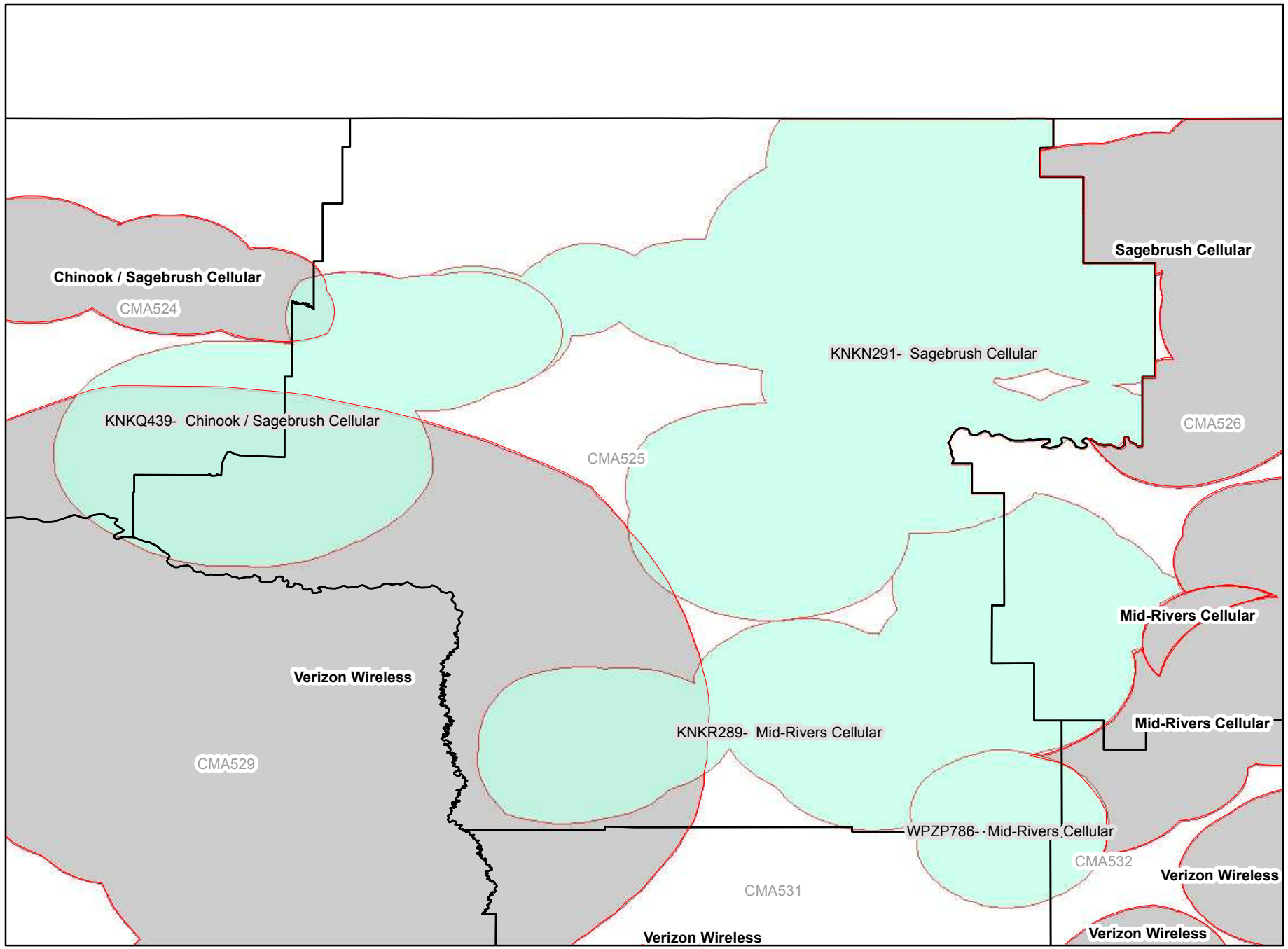


Legend

-  CMA Market Boundary
-  B Block CGSA
-  Adjacent B Block CGSA

Analysis as of 01/11/2012

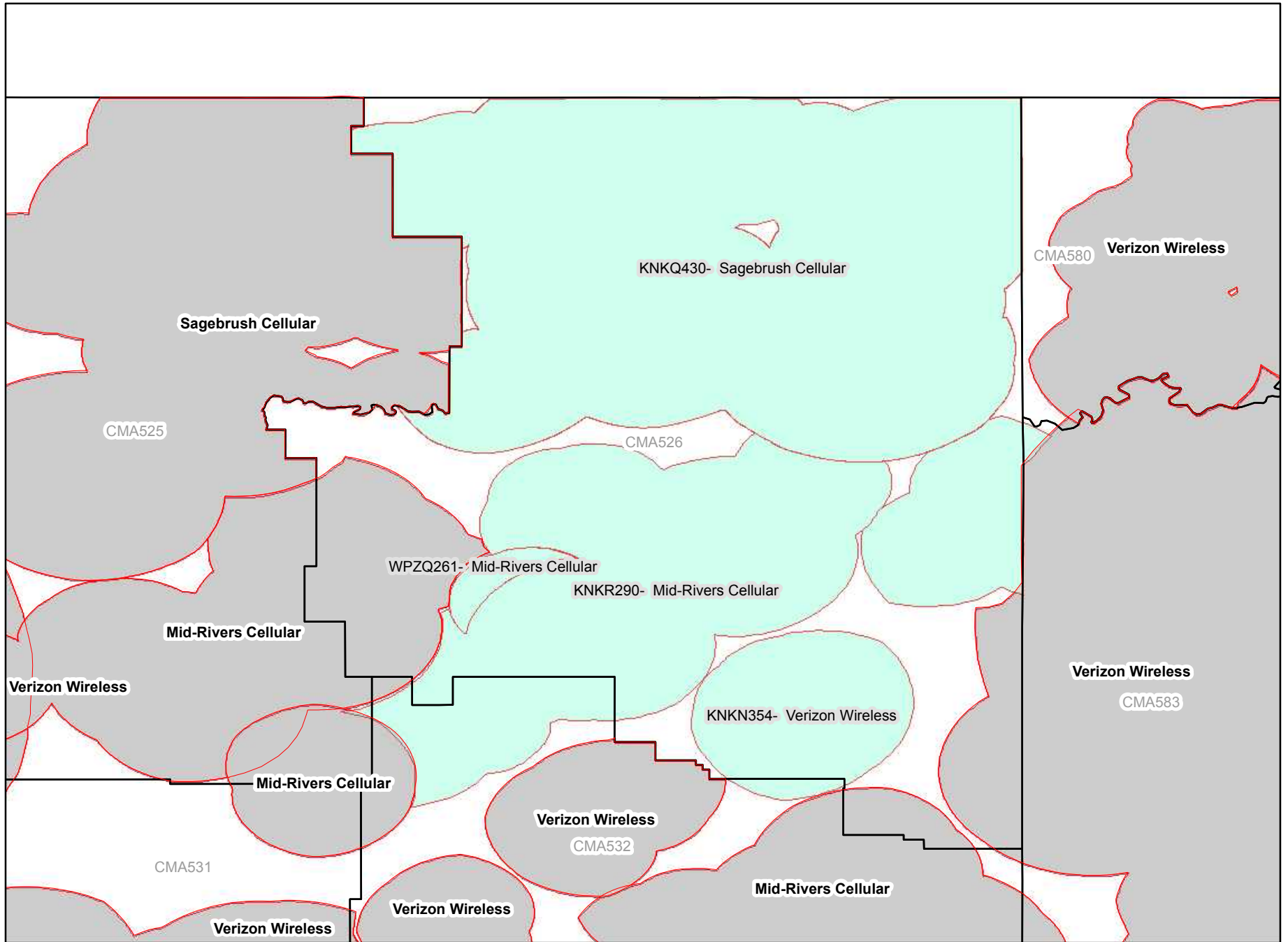
CMA525B Montana 3 - Phillips






- Legend**
- CMA Market Boundary
 - B Block CGSA
 - Adjacent B Block CGSA

Analysis as of 01/11/2012

CMA526B Montana 4 - Daniels



Legend

-  CMA Market Boundary
-  B Block CGSA
-  Adjacent B Block CGSA

Analysis as of 01/11/2012