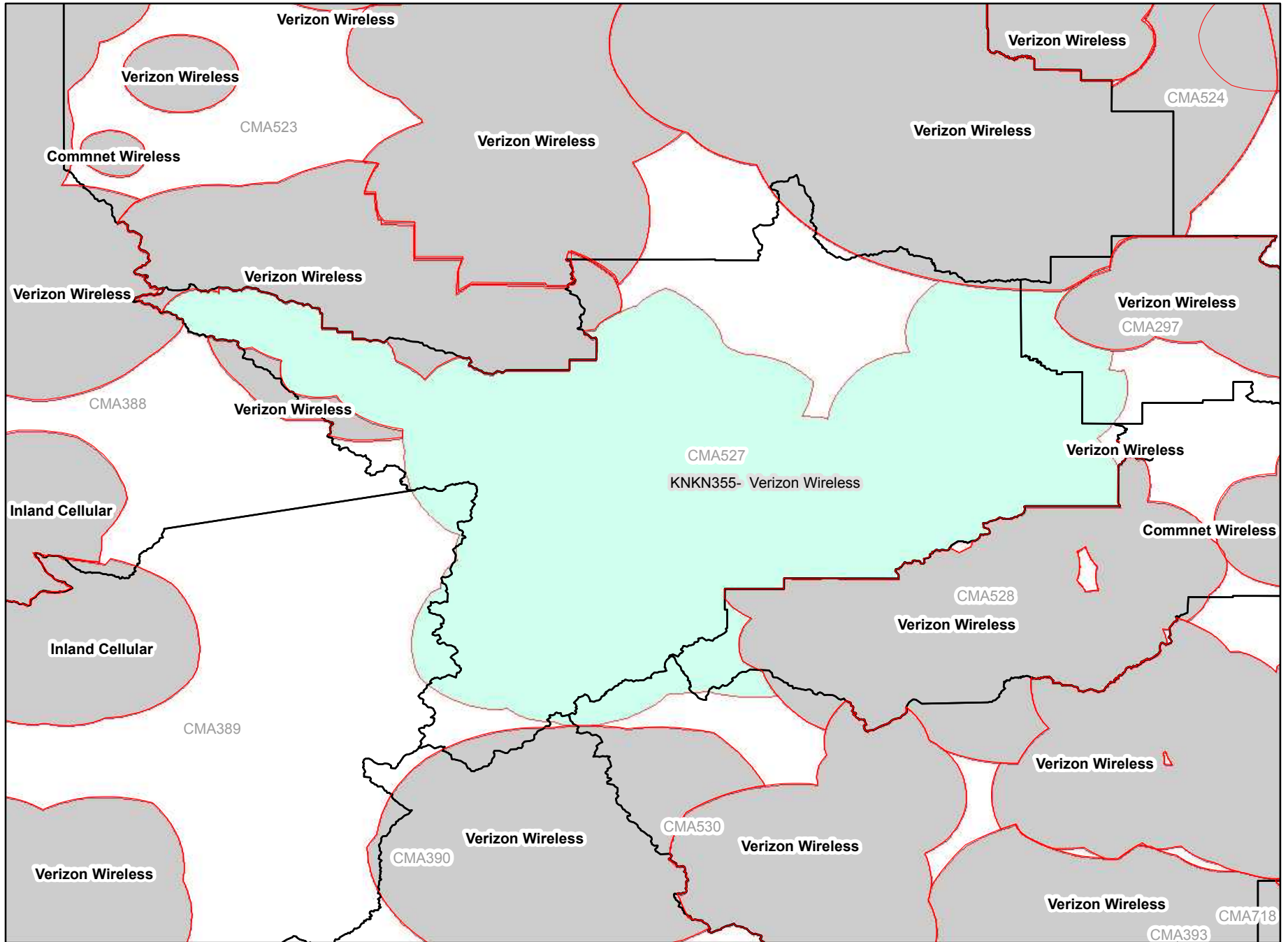





CMA527B

Montana 5 - Mineral



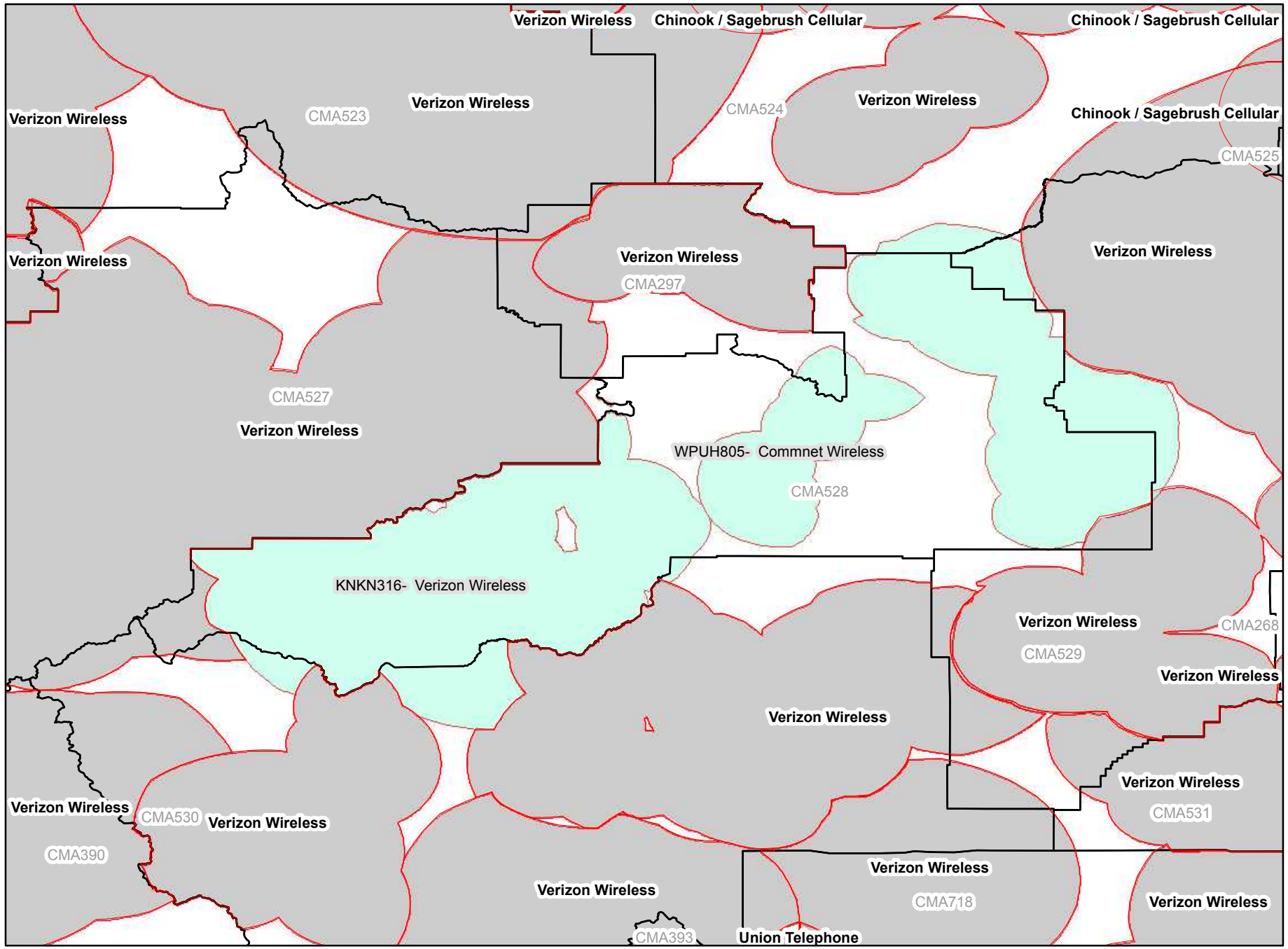
Legend

-  CMA Market Boundary
-  B Block CGSA
-  Adjacent B Block CGSA

Analysis as of 01/11/2012

CMA528B

Montana 6 - Deer Lodge

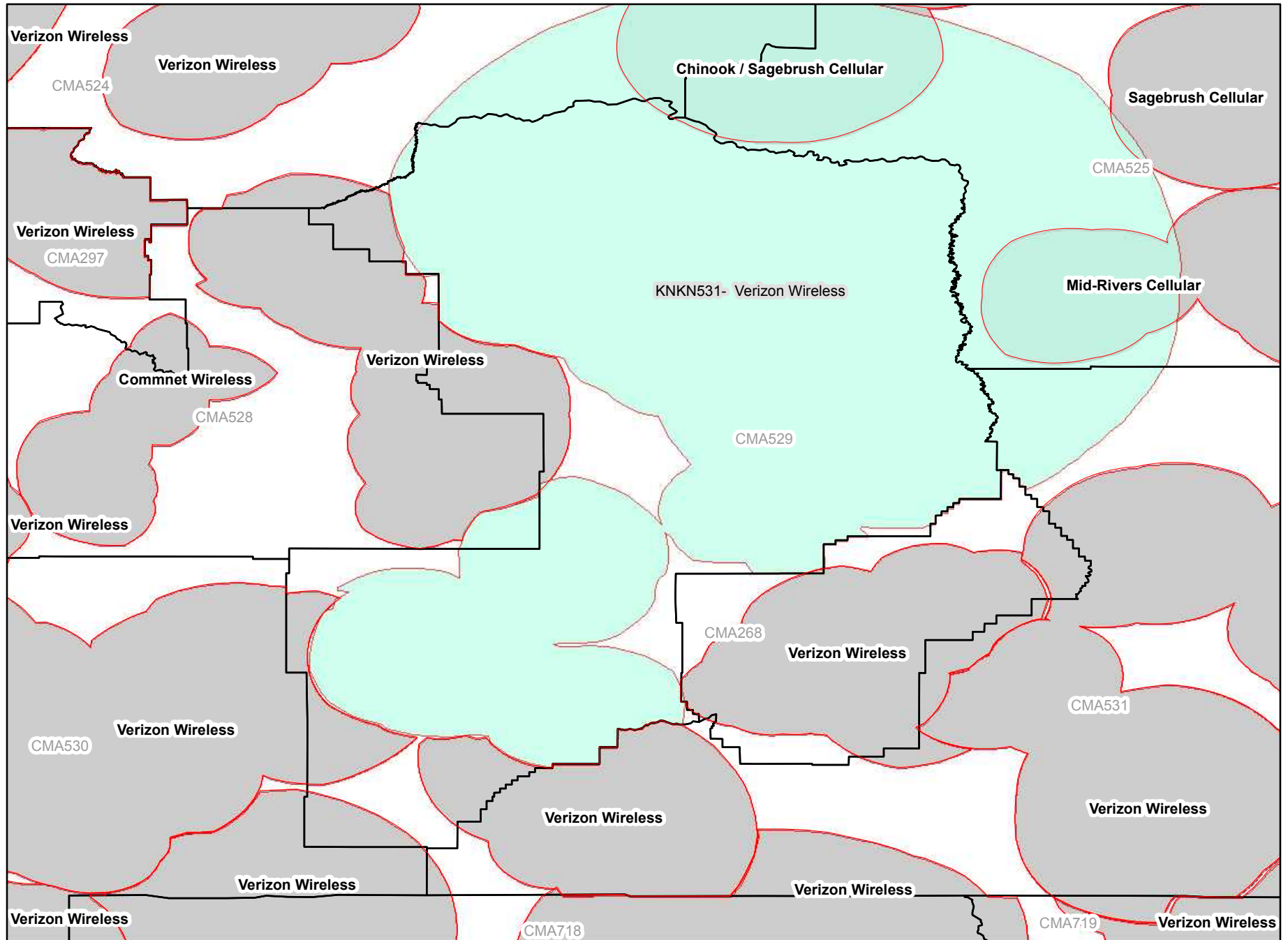


- Legend**
- CMA Market Boundary
 - B Block CGSA
 - Adjacent B Block CGSA




Analysis as of 01/11/2012

CMA529B

Montana 7 - Fergus



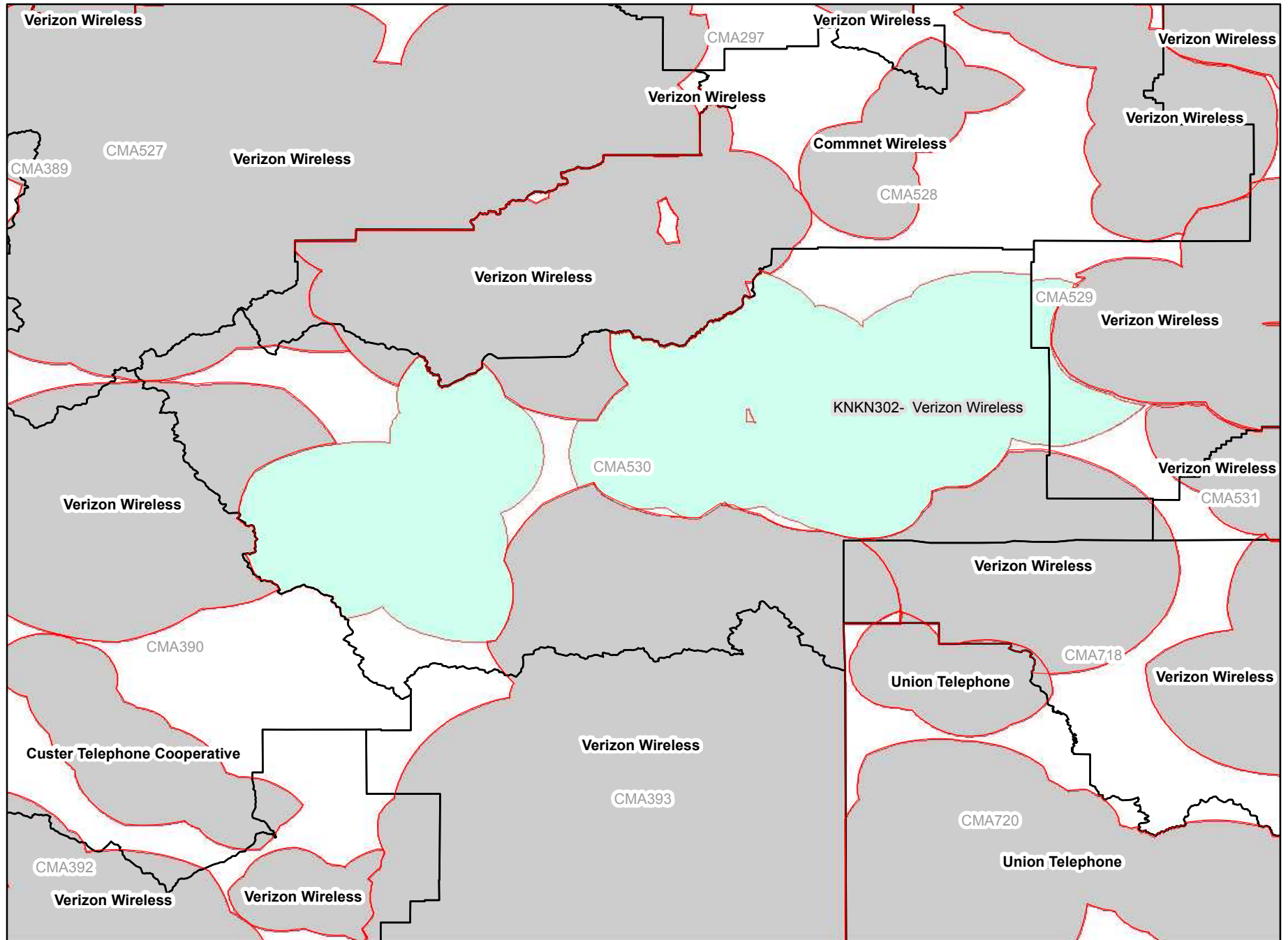
Legend

-  CMA Market Boundary
-  B Block CGSA
-  Adjacent B Block CGSA




Analysis as of 01/11/2012

CMA530B

Montana 8 - Beaverhead



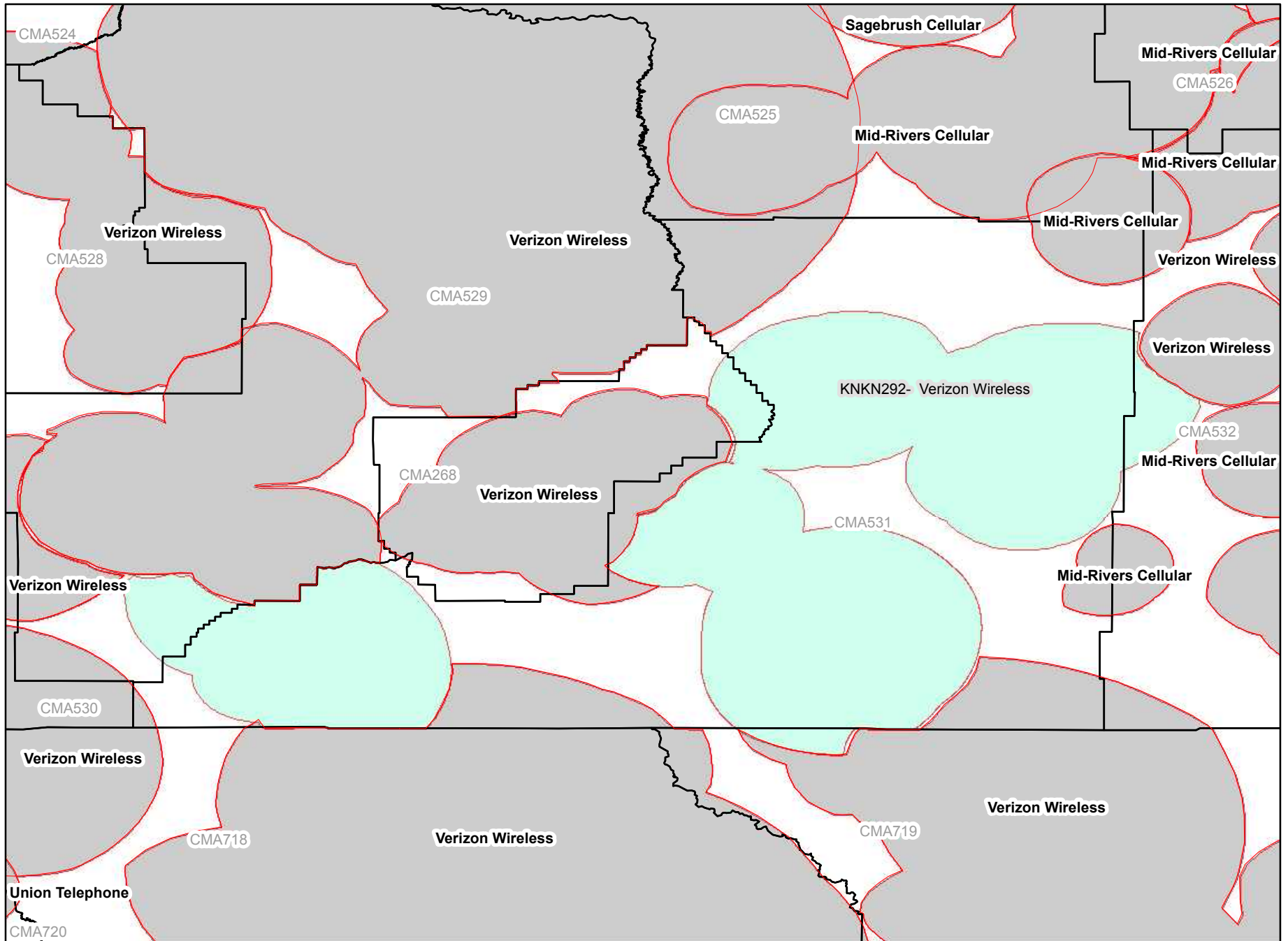
Legend

-  CMA Market Boundary
-  B Block CGSA
-  Adjacent B Block CGSA




Analysis as of 01/11/2012

CMA531B

Montana 9 - Carbon



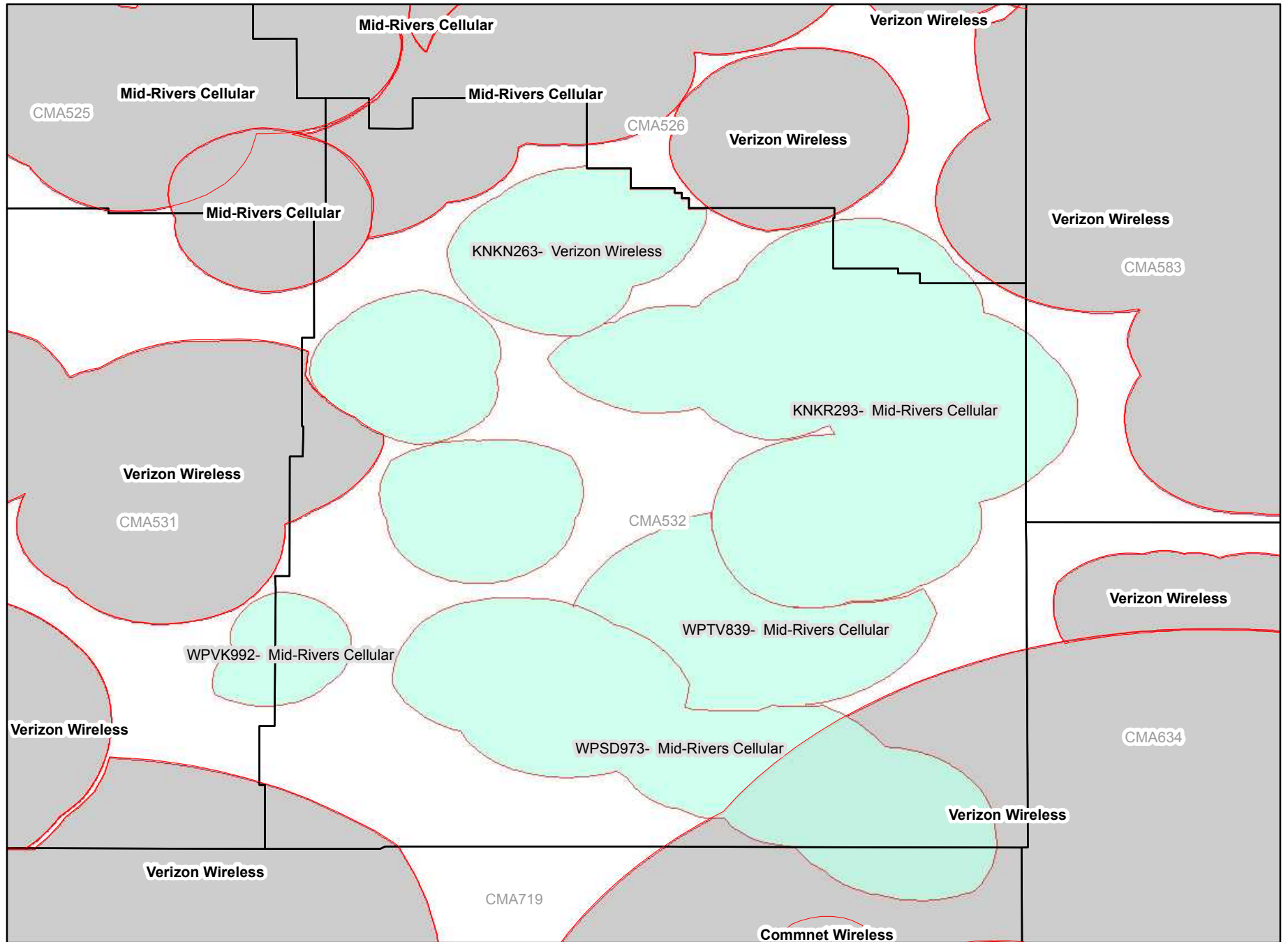
Legend

-  CMA Market Boundary
-  B Block CGSA
-  Adjacent B Block CGSA




Analysis as of 01/11/2012

CMA532B

Montana 10 - Prairie

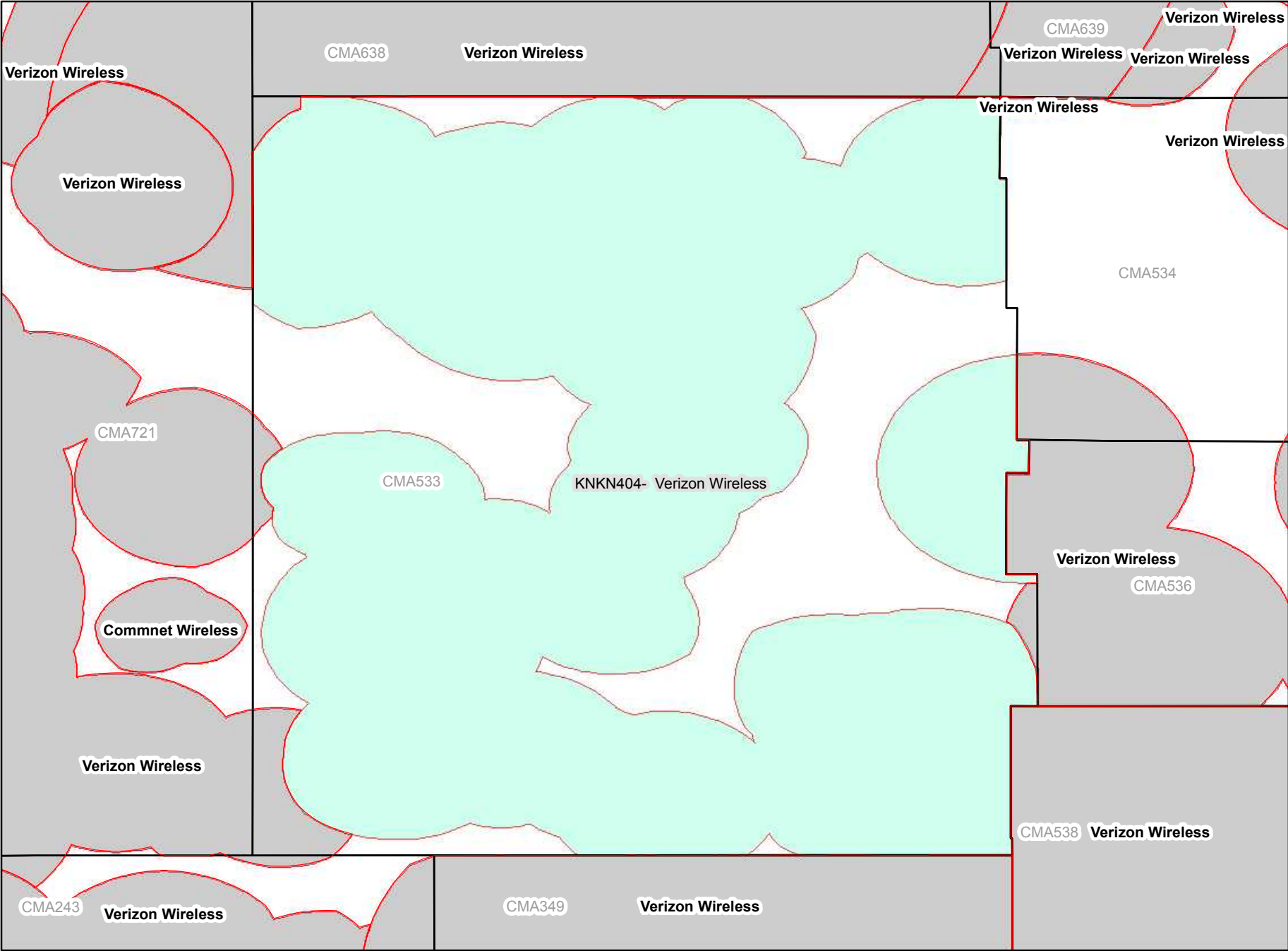


Legend

-  CMA Market Boundary
-  B Block CGSA
-  Adjacent B Block CGSA

Analysis as of 01/11/2012

CMA533B Nebraska 1 - Sioux

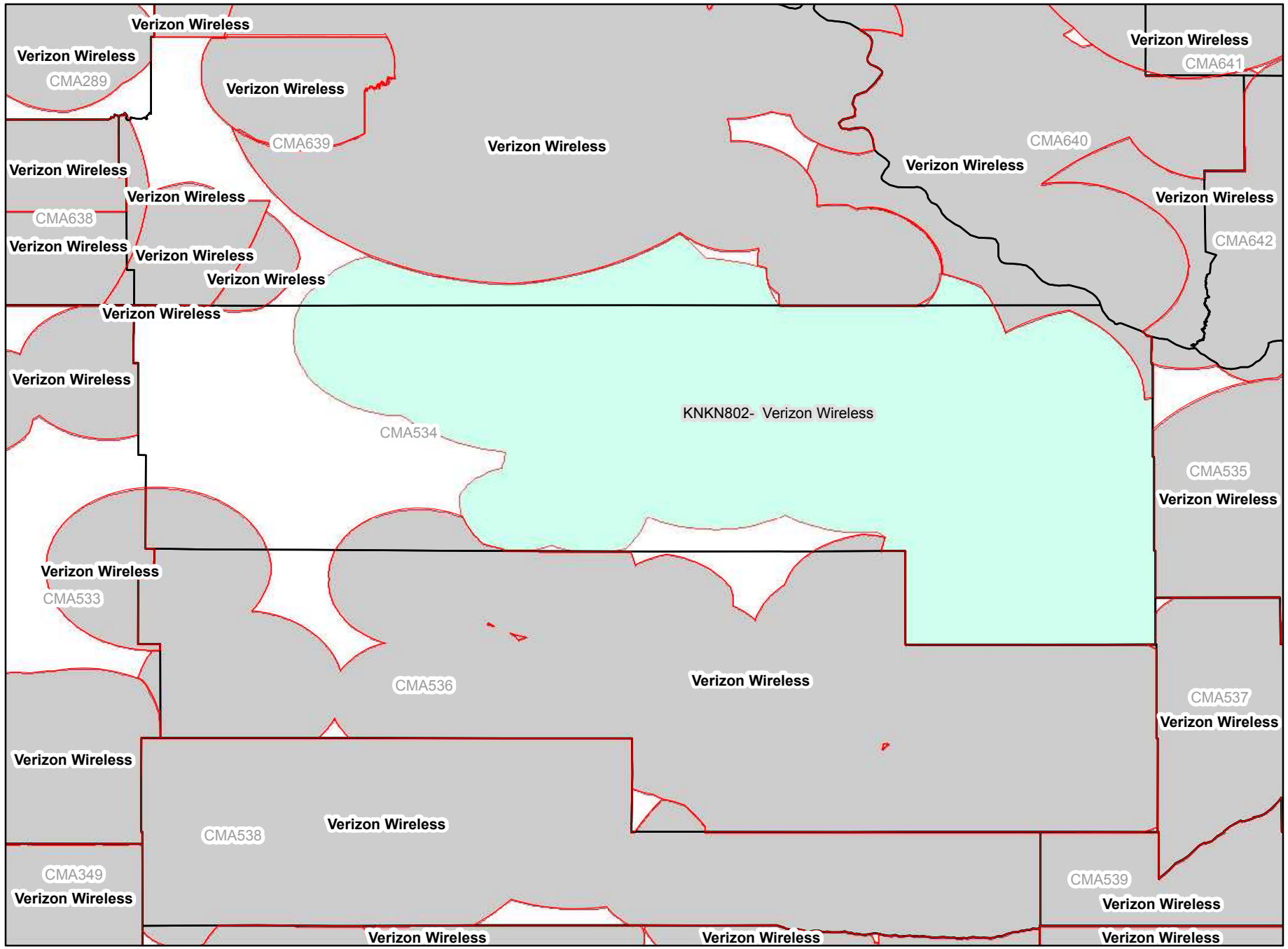





Legend

- CMA Market Boundary
- B Block CGSA
- Adjacent B Block CGSA

CMA534B

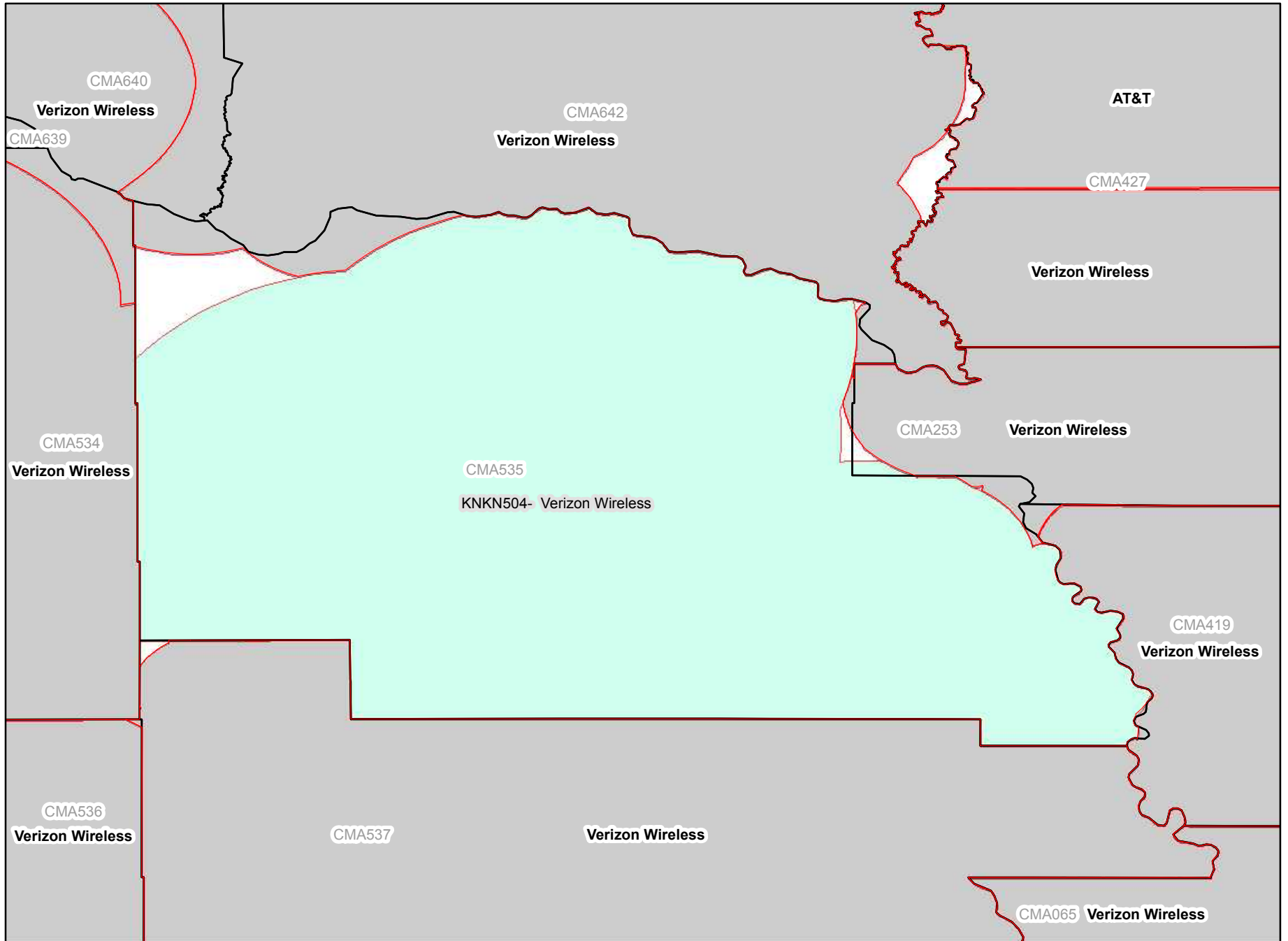
Nebraska 2 - Cherry






- Legend**
-  CMA Market Boundary
 -  B Block CGSA
 -  Adjacent B Block CGSA

Analysis as of 01/11/2012

CMA535B Nebraska 3 - Knox

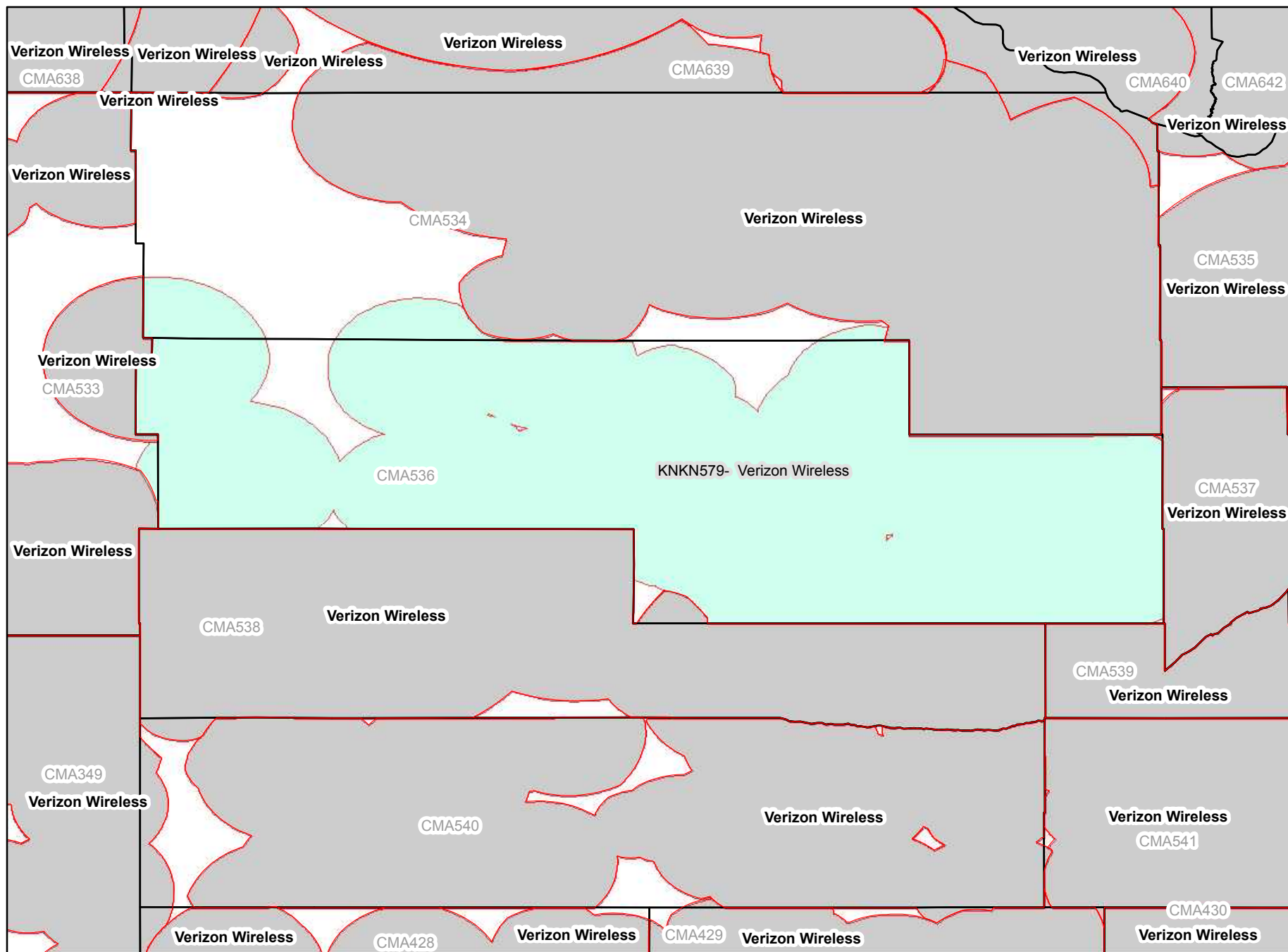


Legend




-  CMA Market Boundary
-  B Block CGSA
-  Adjacent B Block CGSA

Analysis as of 01/11/2012

CMA536B Nebraska 4 - Grant



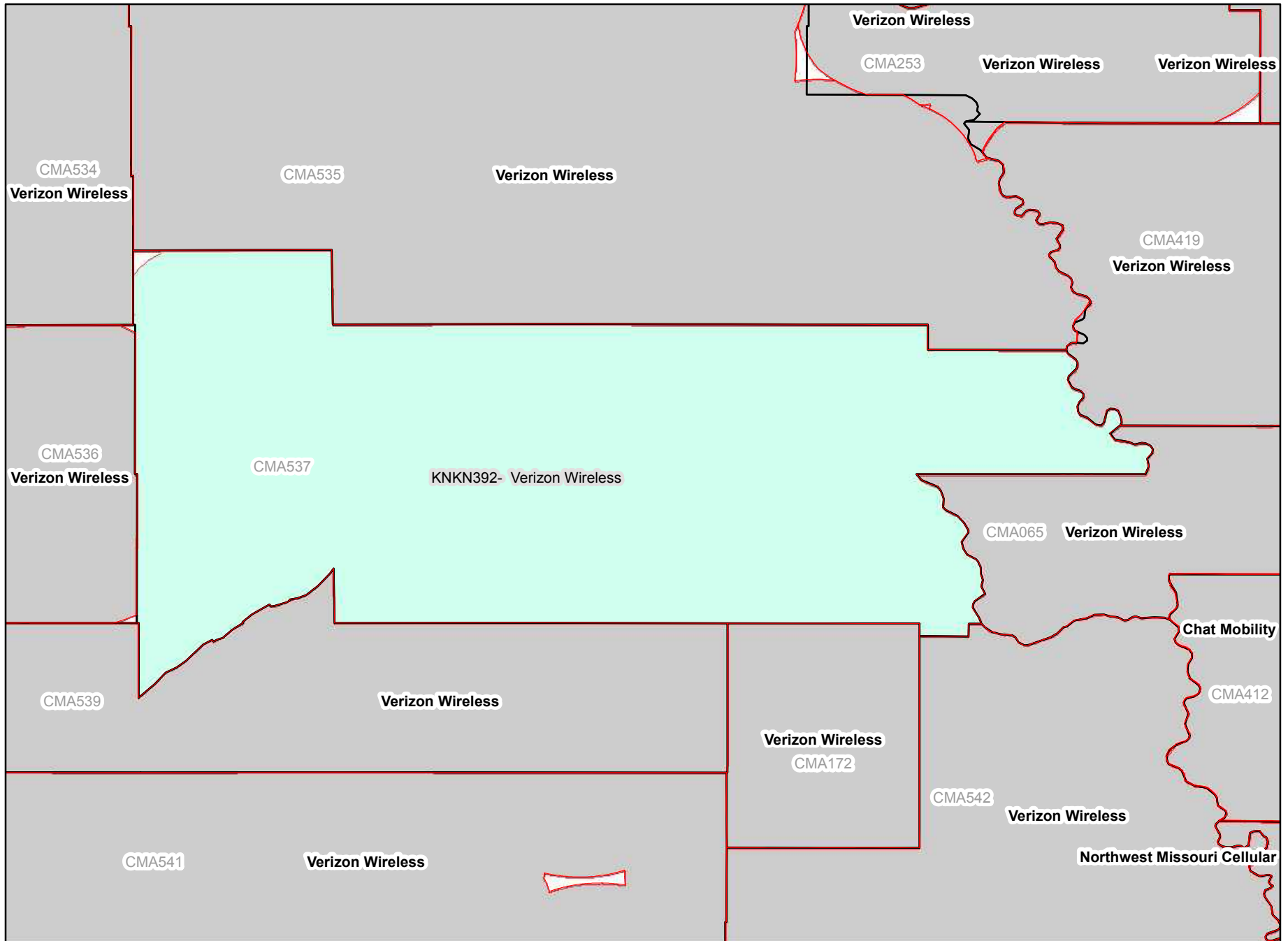
Legend

-  CMA Market Boundary
-  B Block CGSA
-  Adjacent B Block CGSA




Analysis as of 01/11/2012

CMA537B

Nebraska 5 - Boone

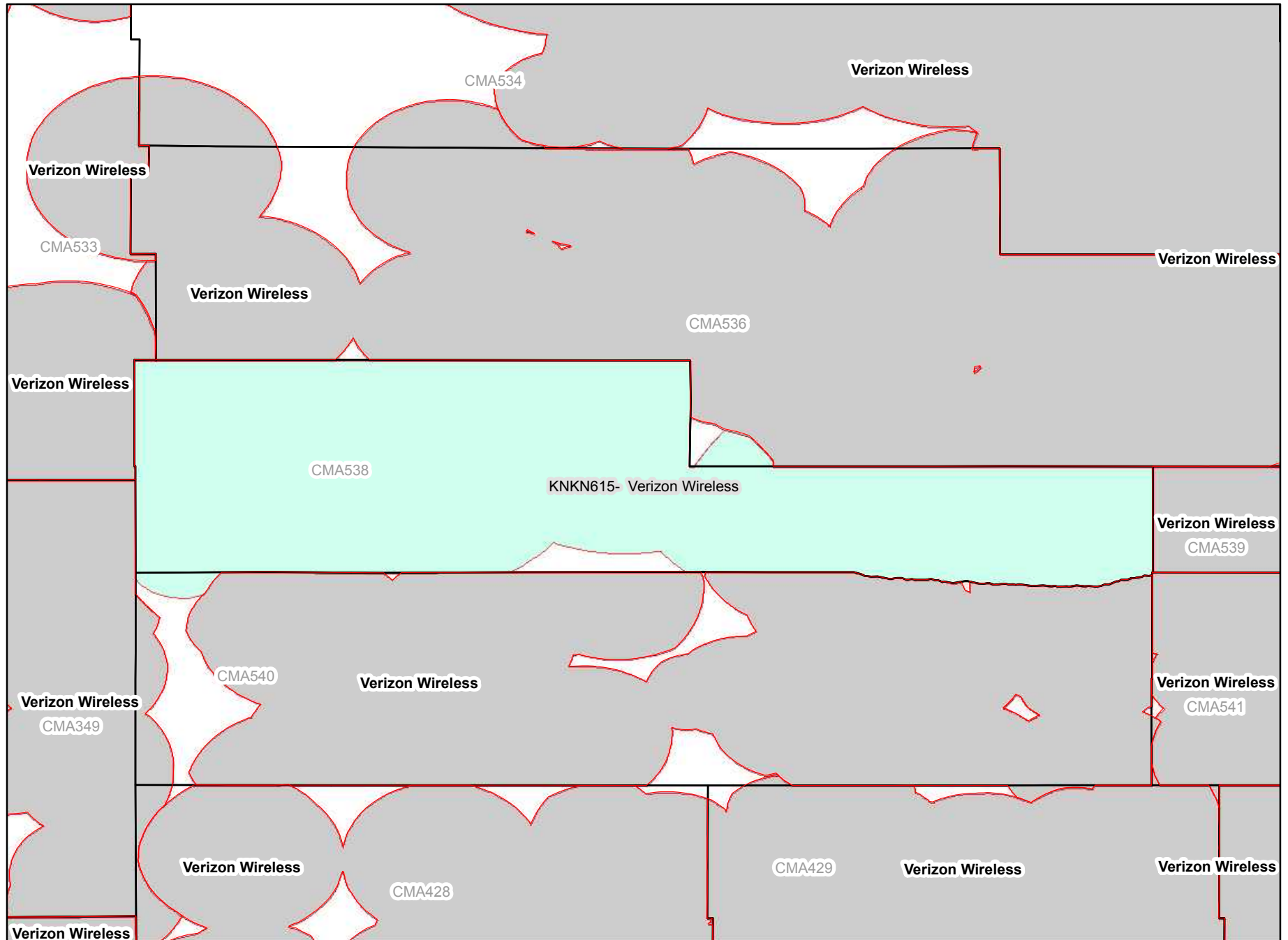


Legend




-  CMA Market Boundary
-  B Block CGSA
-  Adjacent B Block CGSA

Analysis as of 01/11/2012

CMA538B Nebraska 6 - Keith



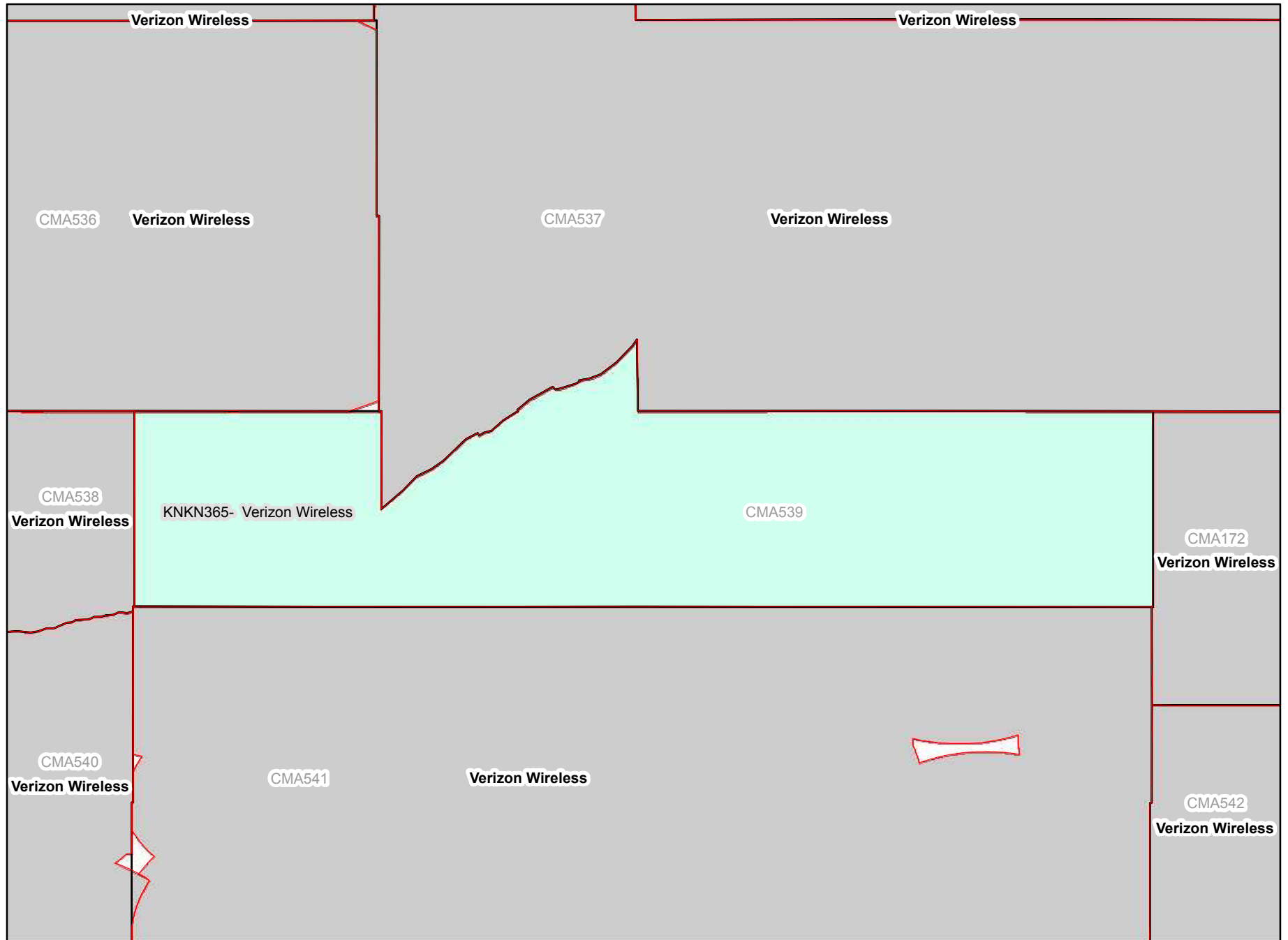
Legend

-  CMA Market Boundary
-  B Block CGSA
-  Adjacent B Block CGSA

Analysis as of 01/11/2012

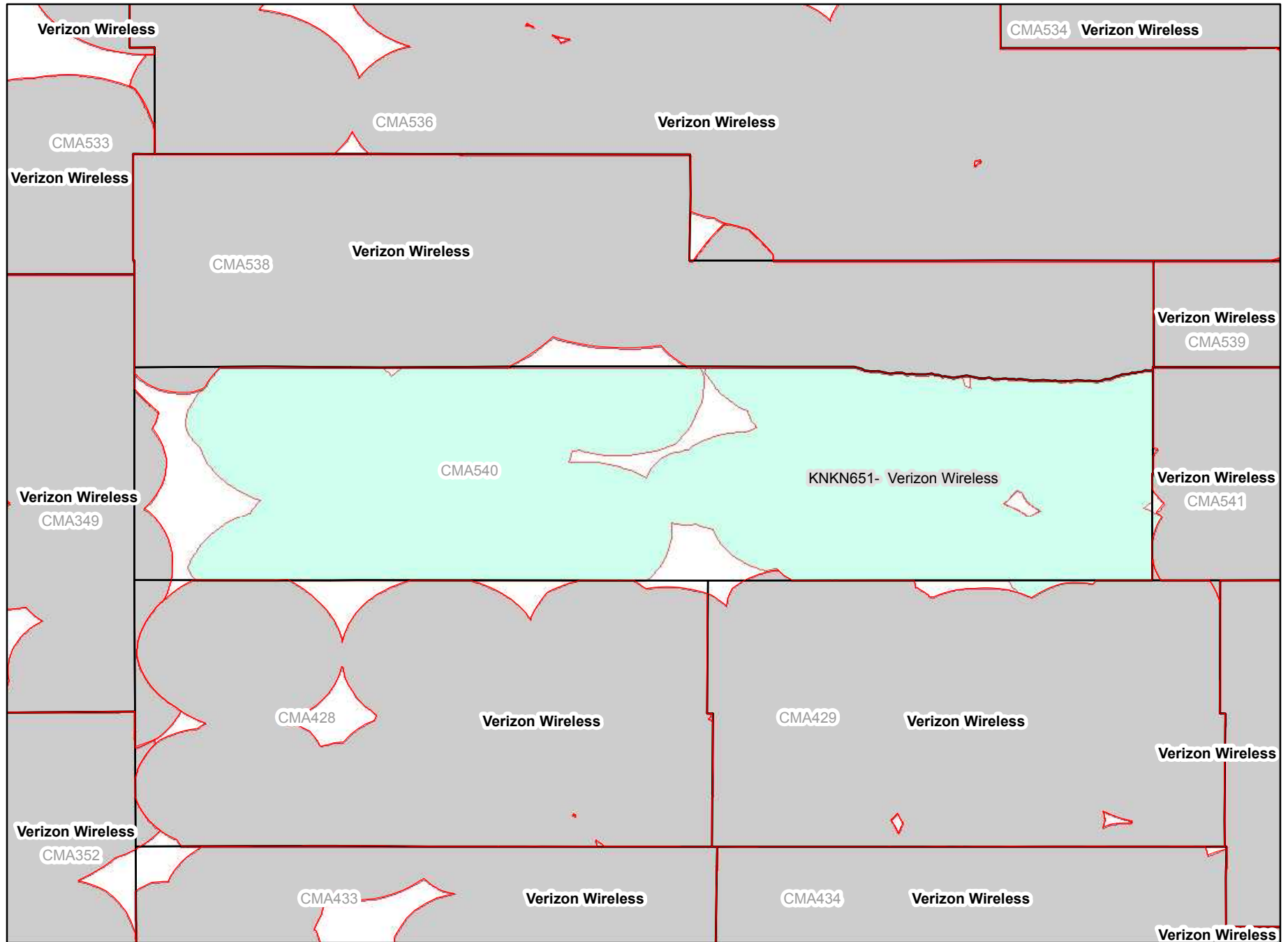
CMA539B

Nebraska 7 - Hall






Analysis as of 01/11/2012

CMA540B Nebraska 8 - Chase

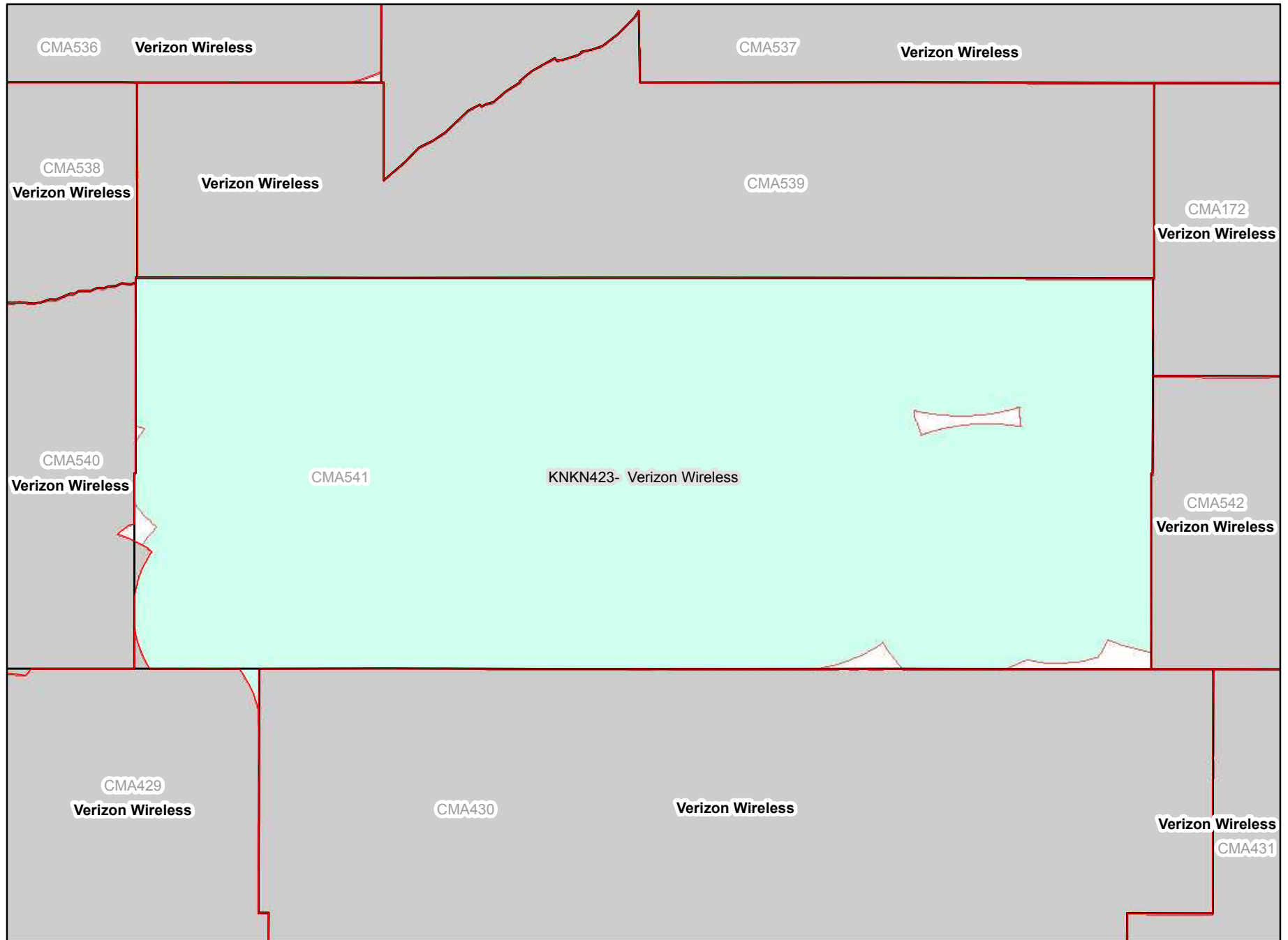


Legend




-  CMA Market Boundary
-  B Block CGSA
-  Adjacent B Block CGSA

Analysis as of 01/11/2012

CMA541B Nebraska 9 - Adams



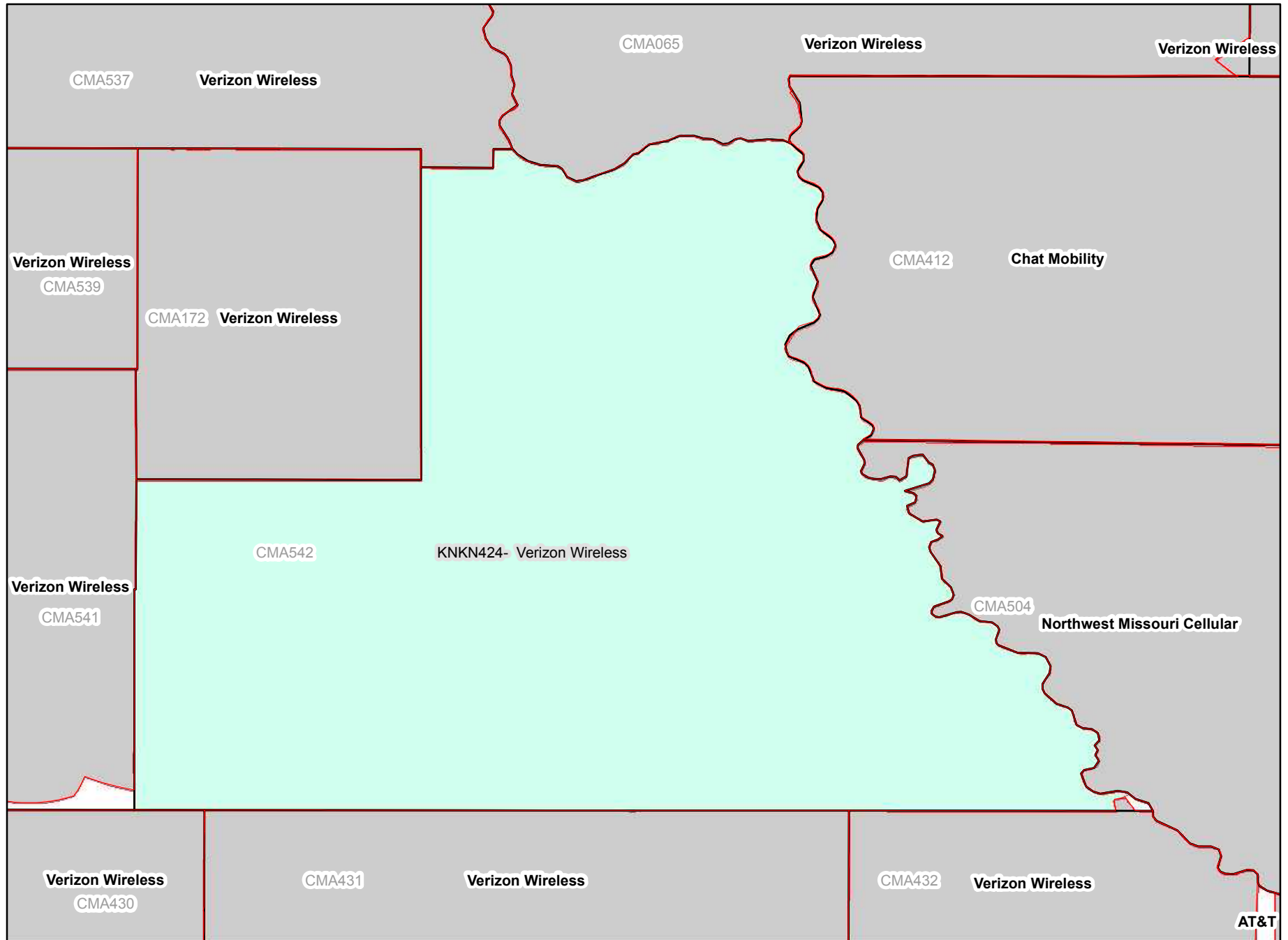
Legend

-  CMA Market Boundary
-  B Block CGSA
-  Adjacent B Block CGSA




Analysis as of 01/11/2012

CMA542B

Nebraska 10 - Cass

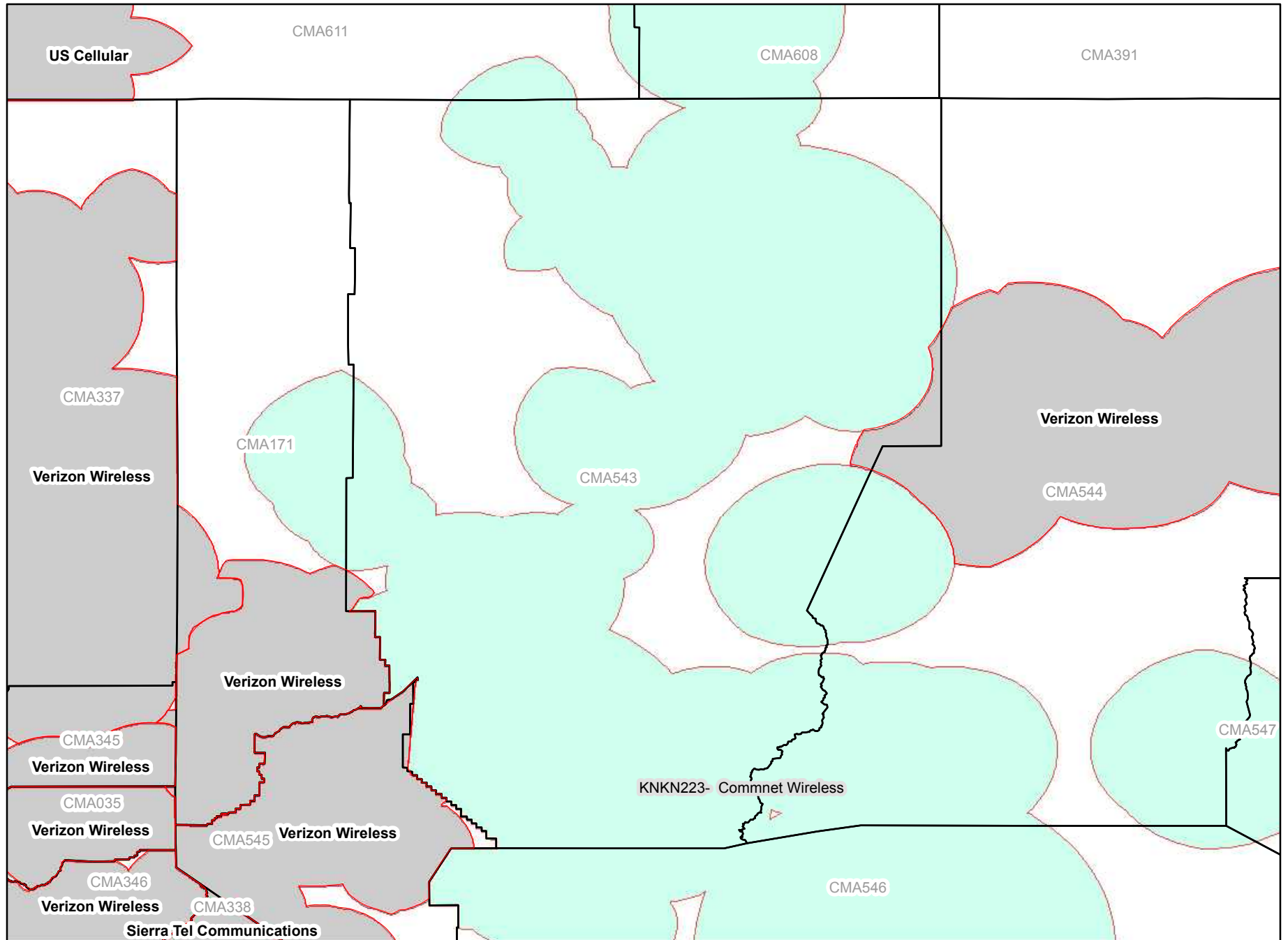


Legend




-  CMA Market Boundary
-  B Block CGSA
-  Adjacent B Block CGSA

Analysis as of 01/11/2012

CMA543B Nevada 1 - Humboldt



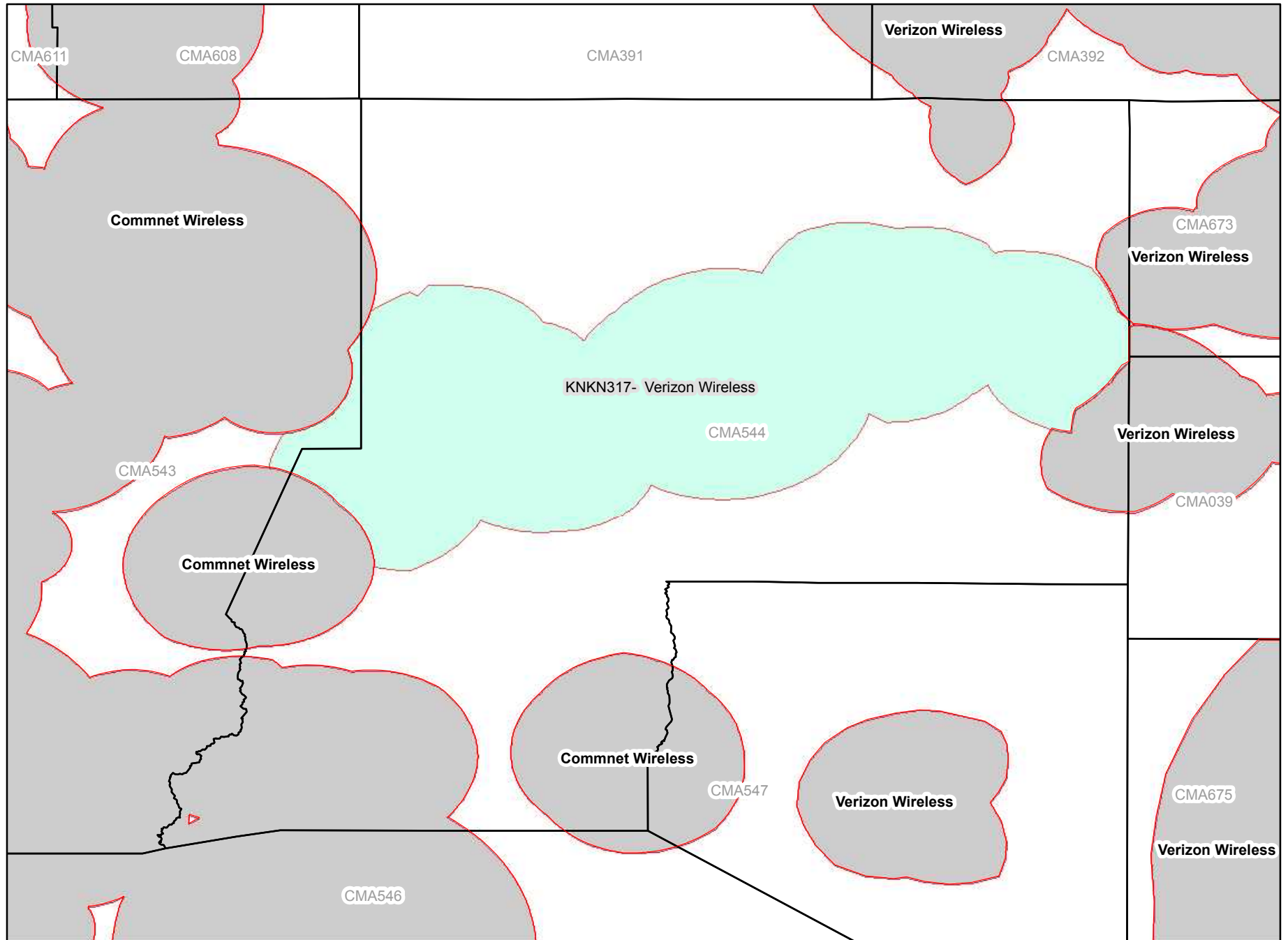
Legend

-  CMA Market Boundary
-  B Block CGSA
-  Adjacent B Block CGSA




Analysis as of 01/11/2012

CMA544B

Nevada 2 - Lander

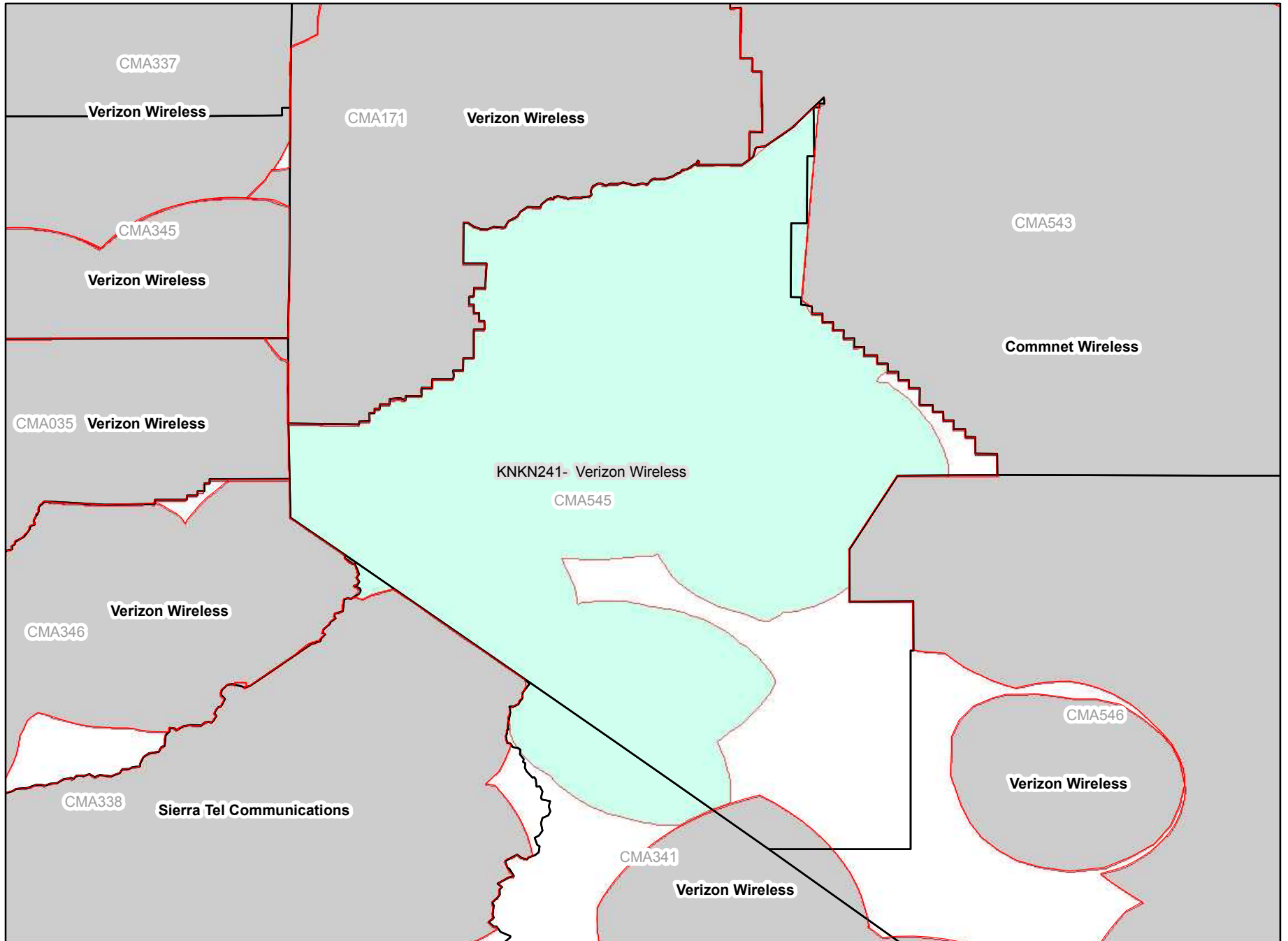


Legend




-  CMA Market Boundary
-  B Block CGSA
-  Adjacent B Block CGSA

Analysis as of 01/11/2012

CMA545B Nevada 3 - Storey

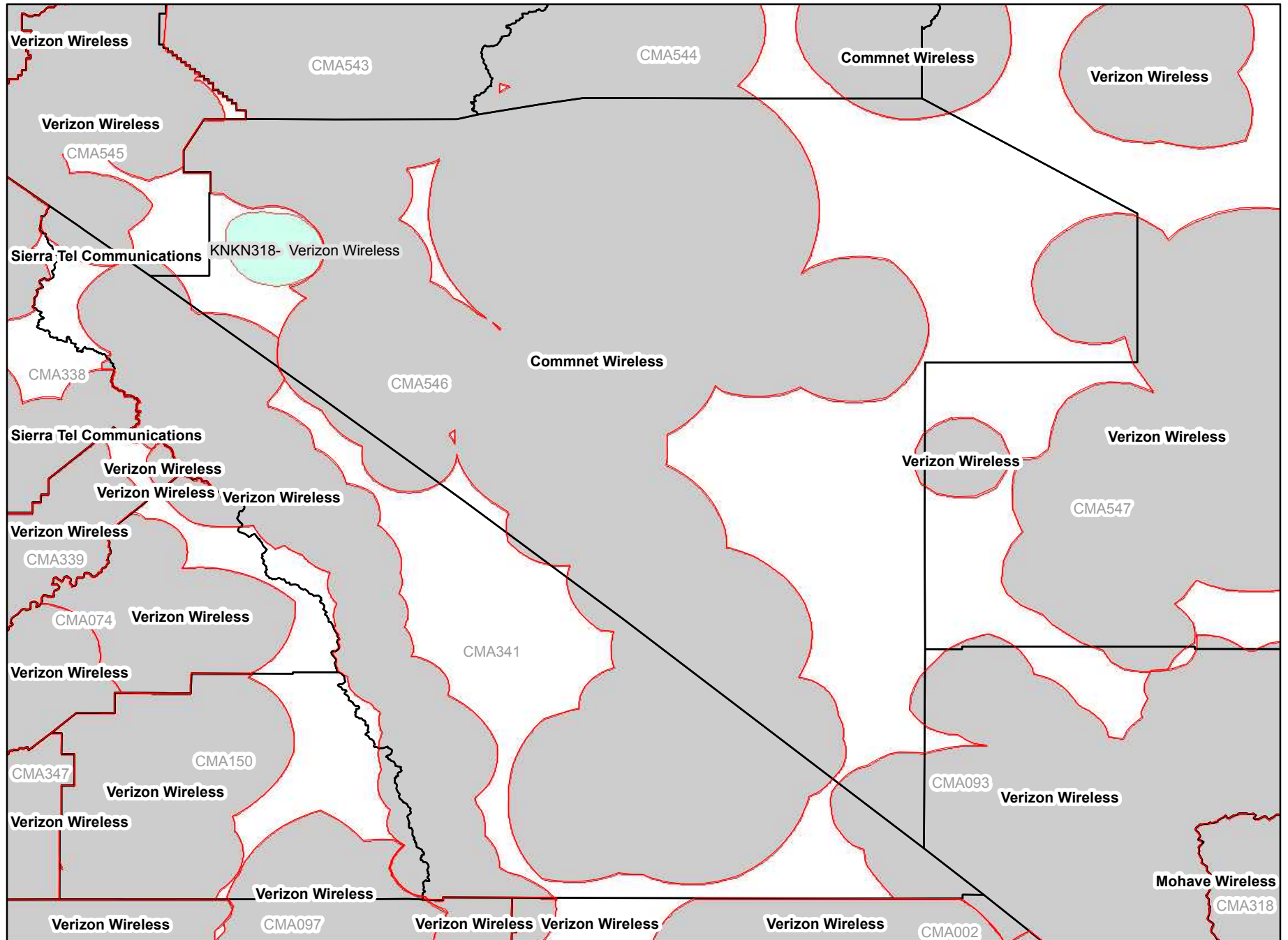


Legend




-  CMA Market Boundary
-  B Block CGSA
-  Adjacent B Block CGSA

Analysis as of 01/11/2012

CMA546B Nevada 4 - Mineral



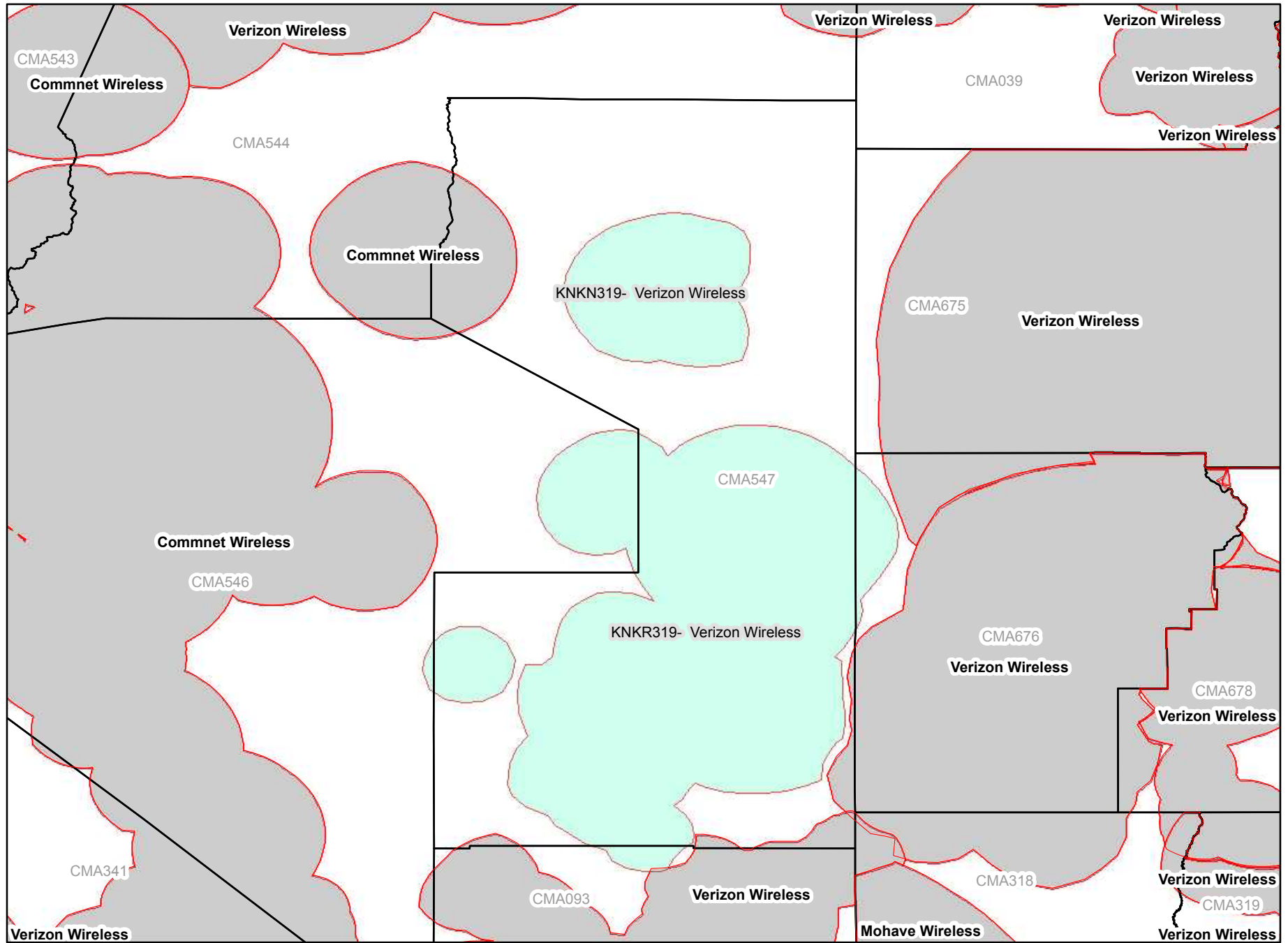
Legend

-  CMA Market Boundary
-  B Block CGSA
-  Adjacent B Block CGSA




Analysis as of 01/11/2012

CMA547B

Nevada 5 - White Pine



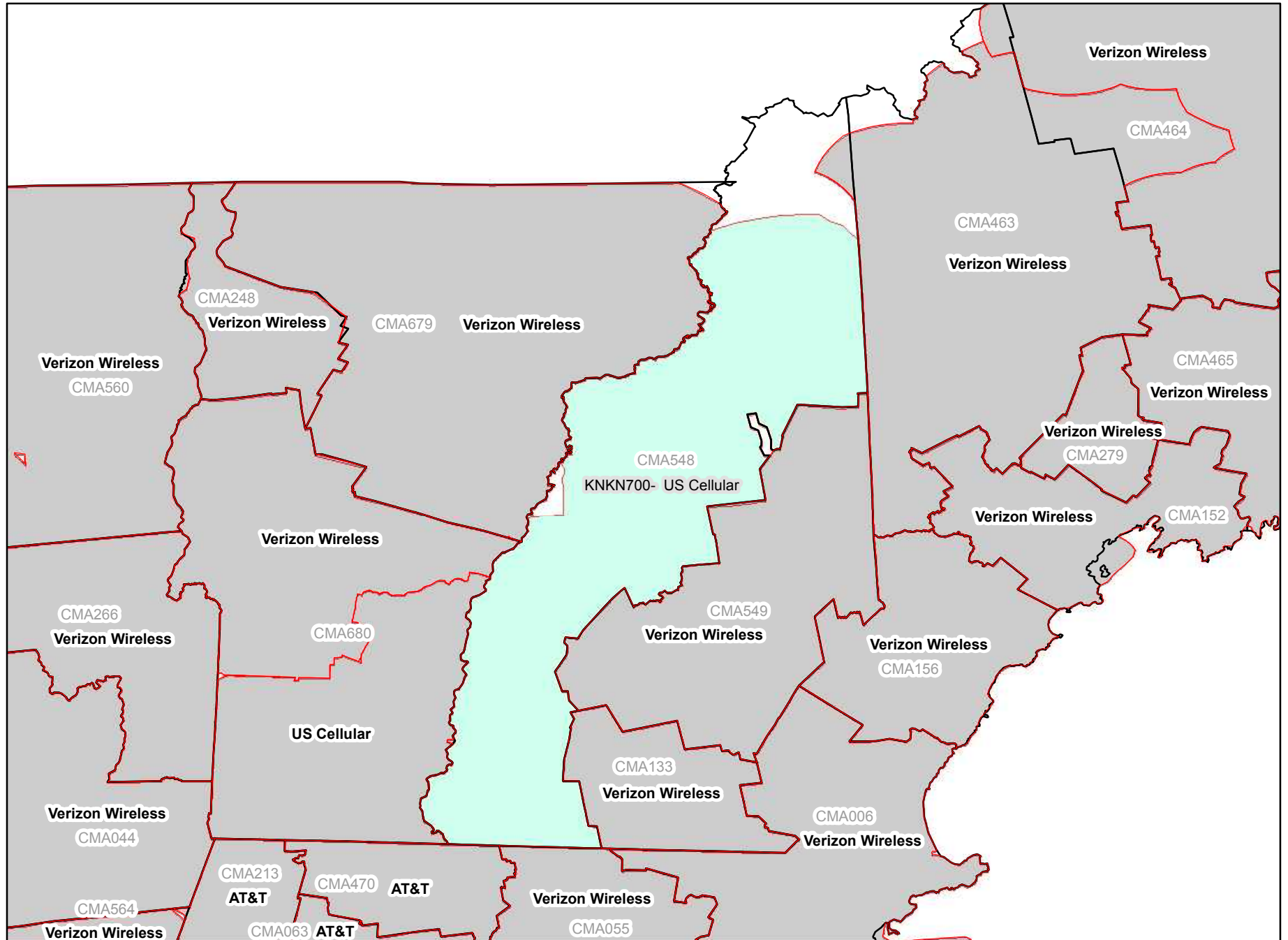
Legend

-  CMA Market Boundary
-  B Block CGSA
-  Adjacent B Block CGSA




Analysis as of 01/11/2012

CMA548B

New Hampshire 1 - Coos



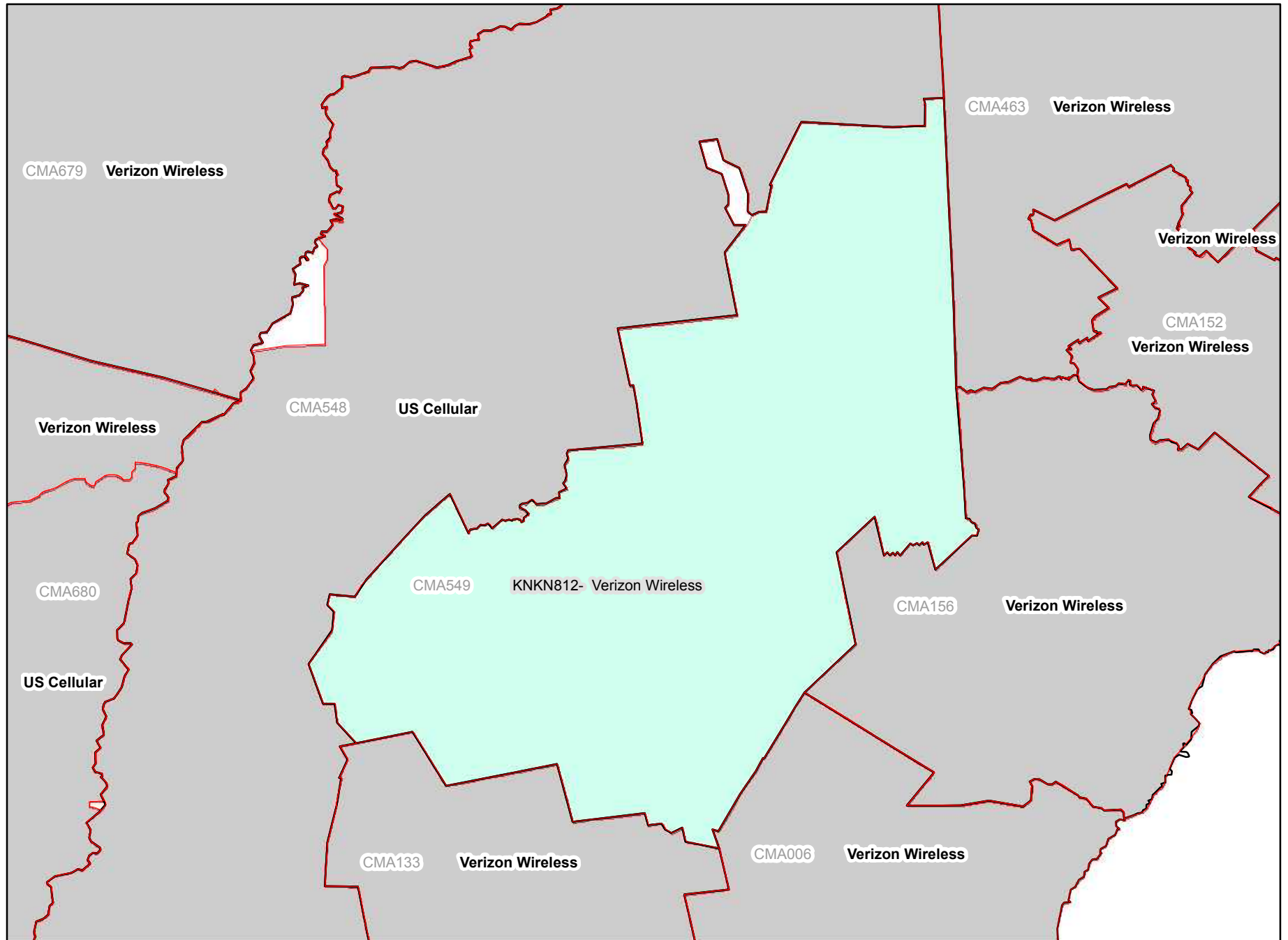
Legend

-  CMA Market Boundary
-  B Block CGSA
-  Adjacent B Block CGSA




Analysis as of 01/11/2012

CMA549B

New Hampshire 2 - Carroll

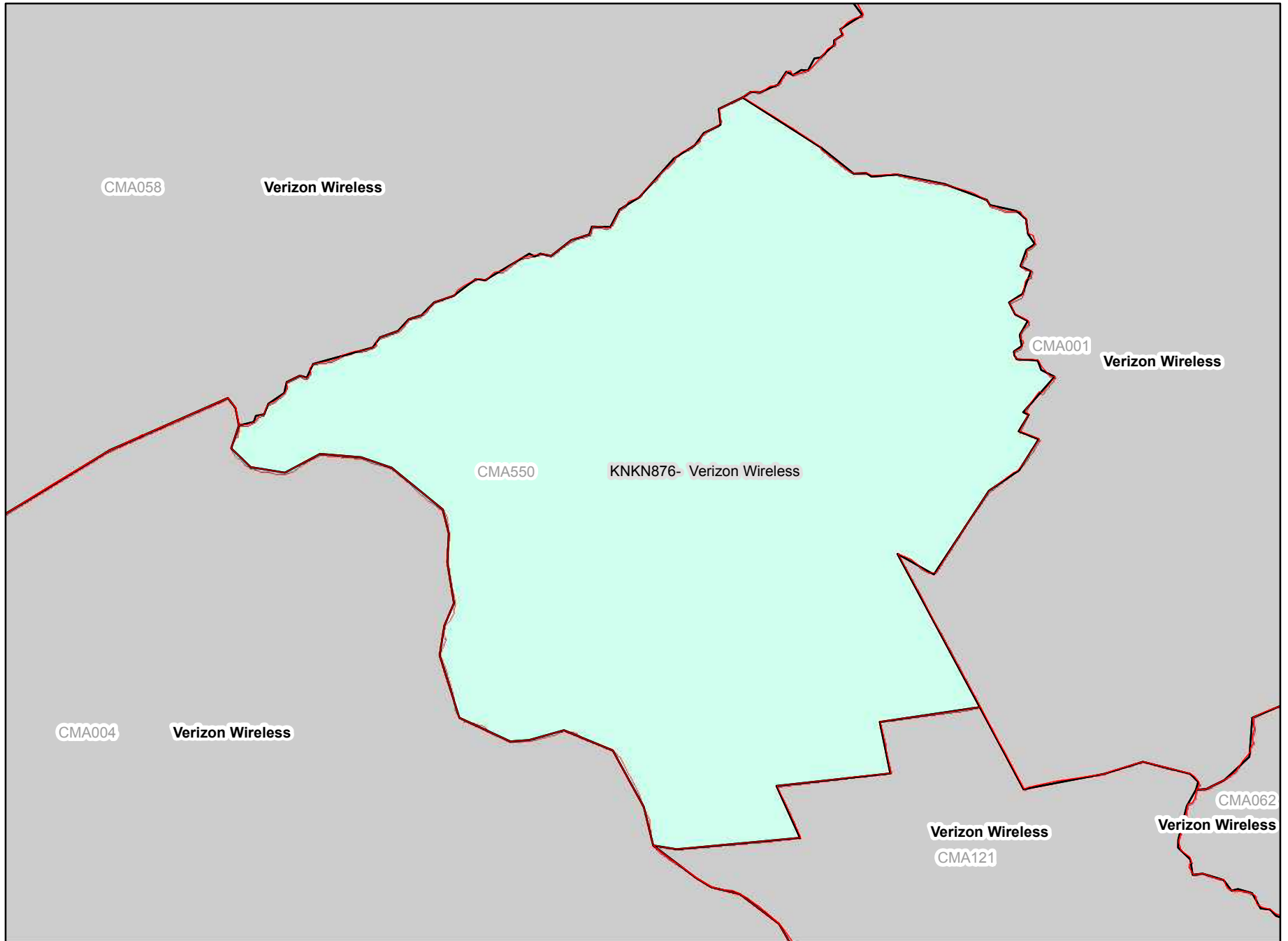


Legend




-  CMA Market Boundary
-  B Block CGSA
-  Adjacent B Block CGSA

Analysis as of 01/11/2012

CMA550B New Jersey 1 - Hunterdon

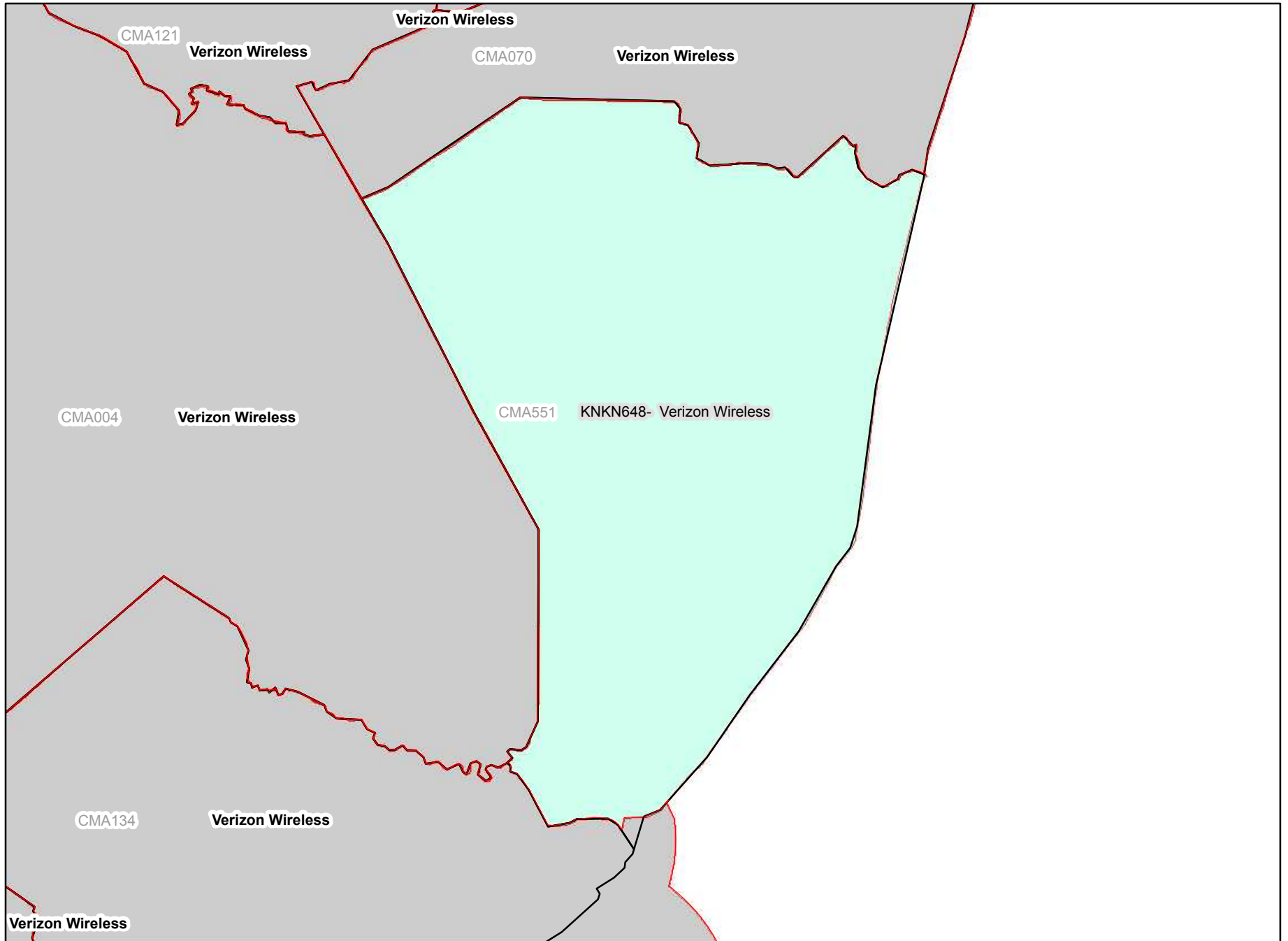


Legend




-  CMA Market Boundary
-  B Block CGSA
-  Adjacent B Block CGSA

Analysis as of 01/11/2012

CMA551B New Jersey 2 - Ocean

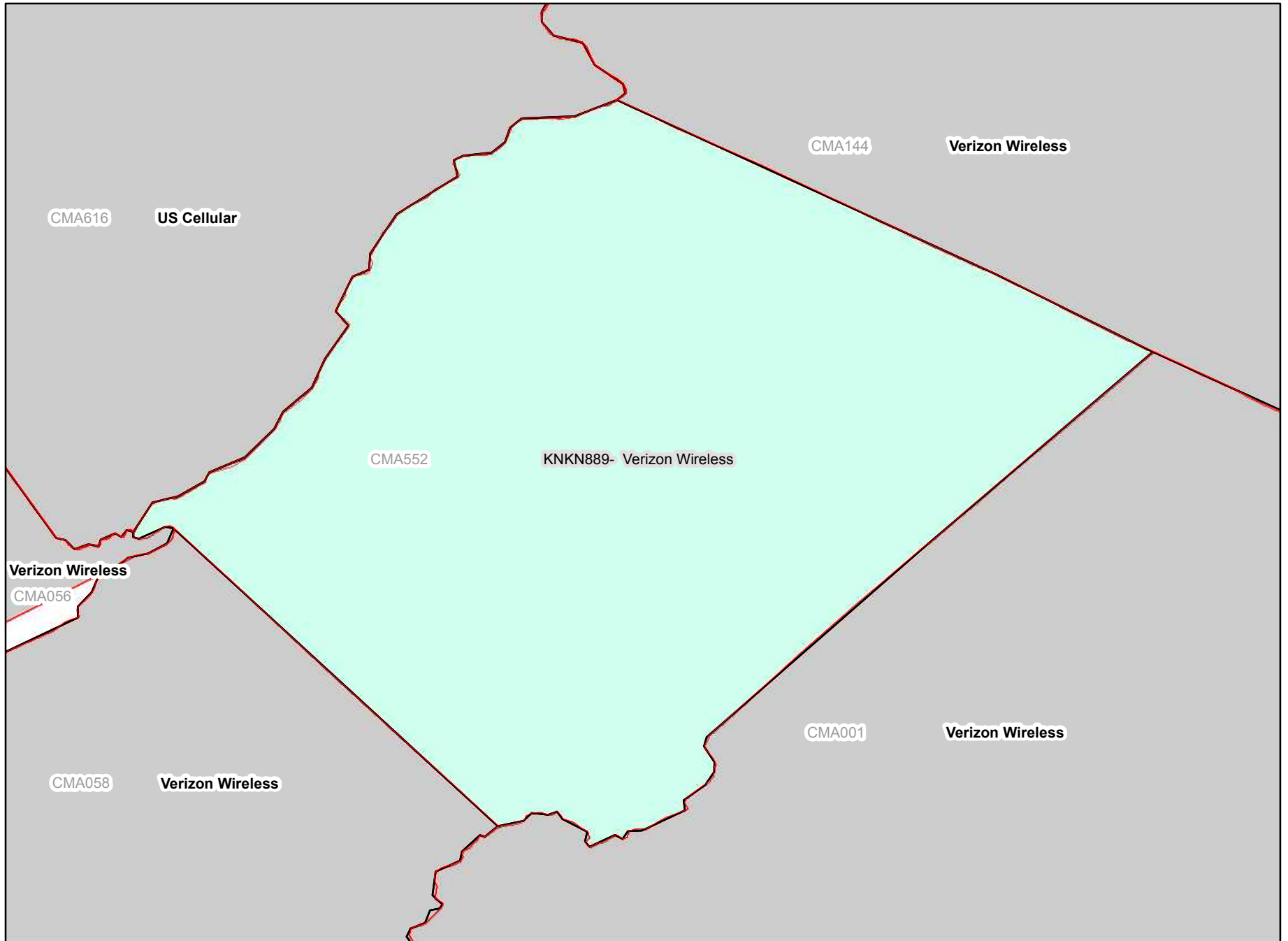


Legend




-  CMA Market Boundary
-  B Block CGSA
-  Adjacent B Block CGSA

Analysis as of 01/11/2012

CMA552B New Jersey 3 - Sussex



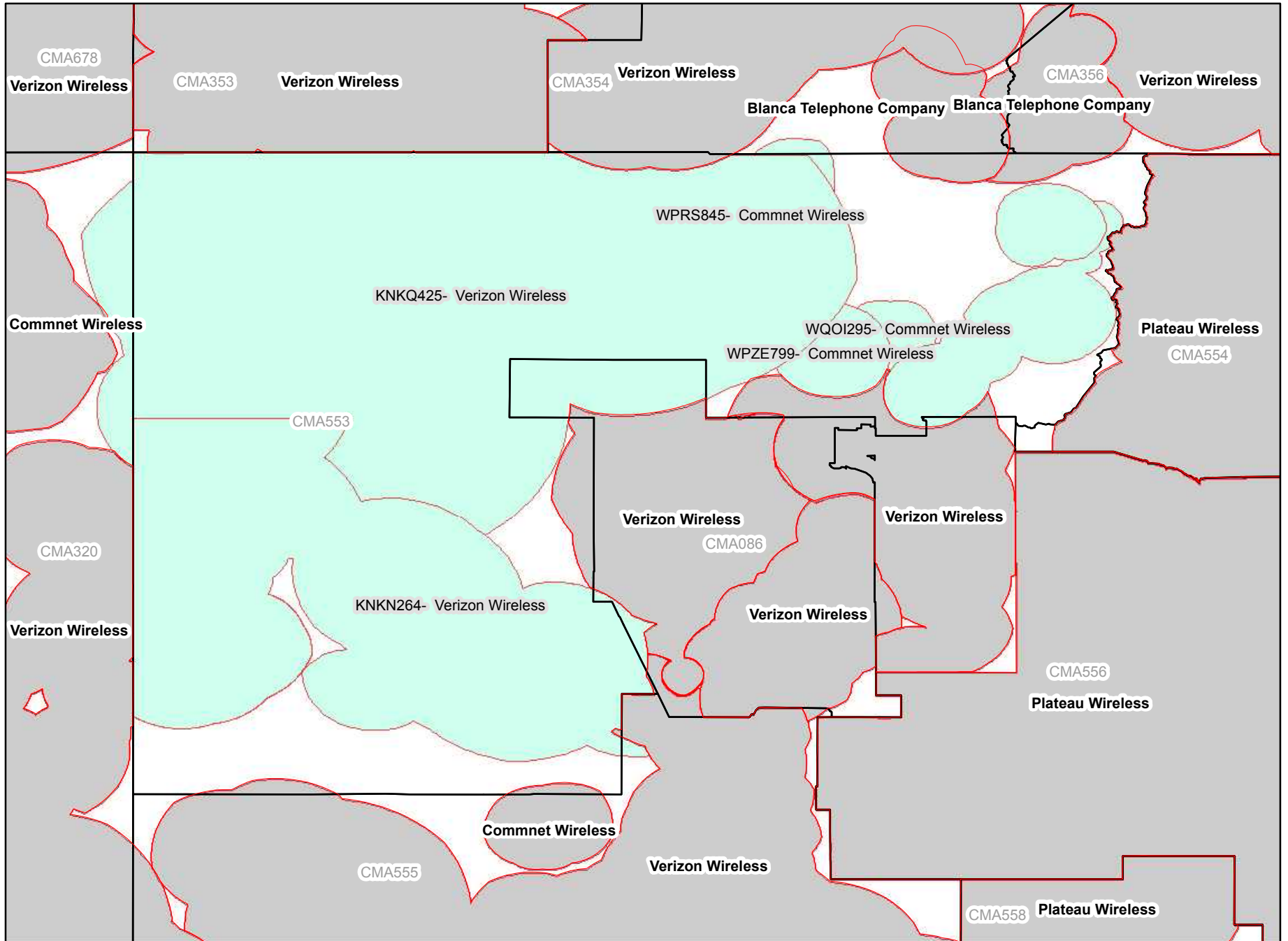
Legend

-  CMA Market Boundary
-  B Block CGSA
-  Adjacent B Block CGSA




Analysis as of 01/11/2012

CMA553B

New Mexico 1 - San Juan

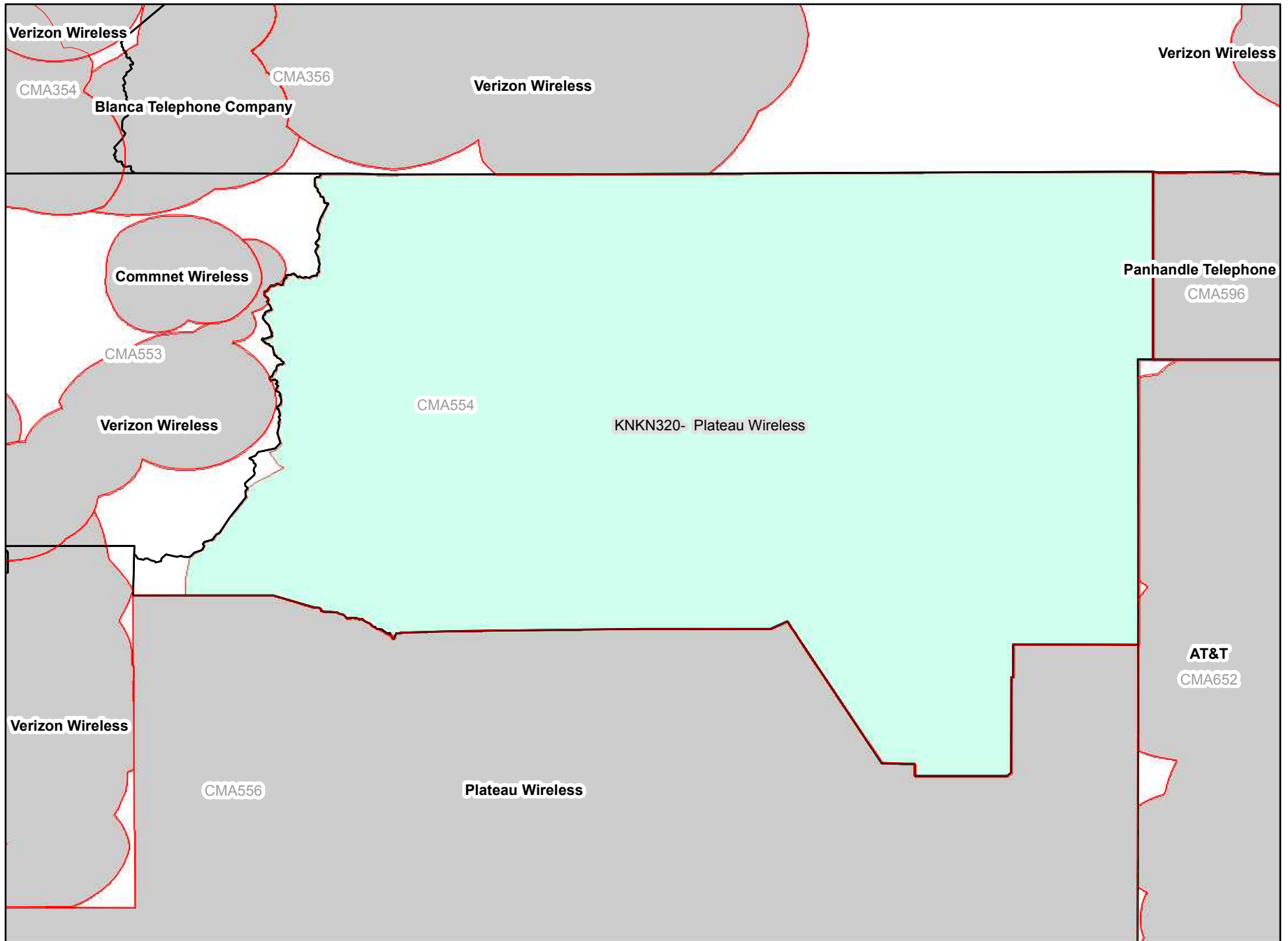


Legend




-  CMA Market Boundary
-  B Block CGSA
-  Adjacent B Block CGSA

Analysis as of 01/11/2012

CMA554B New Mexico 2 - Colfax

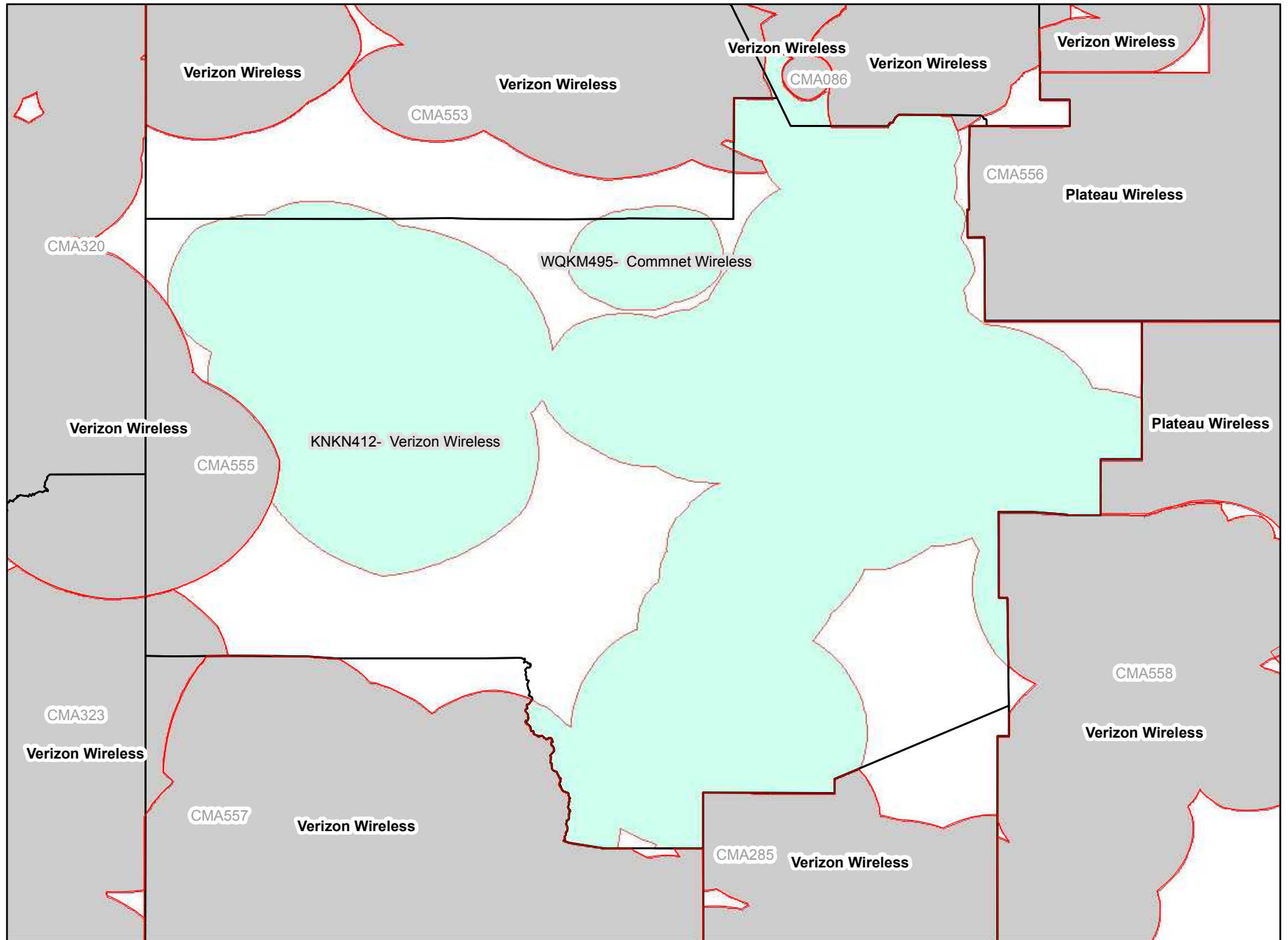


Legend




-  CMA Market Boundary
-  B Block CGSA
-  Adjacent B Block CGSA

Analysis as of 01/11/2012

CMA555B New Mexico 3 - Catron



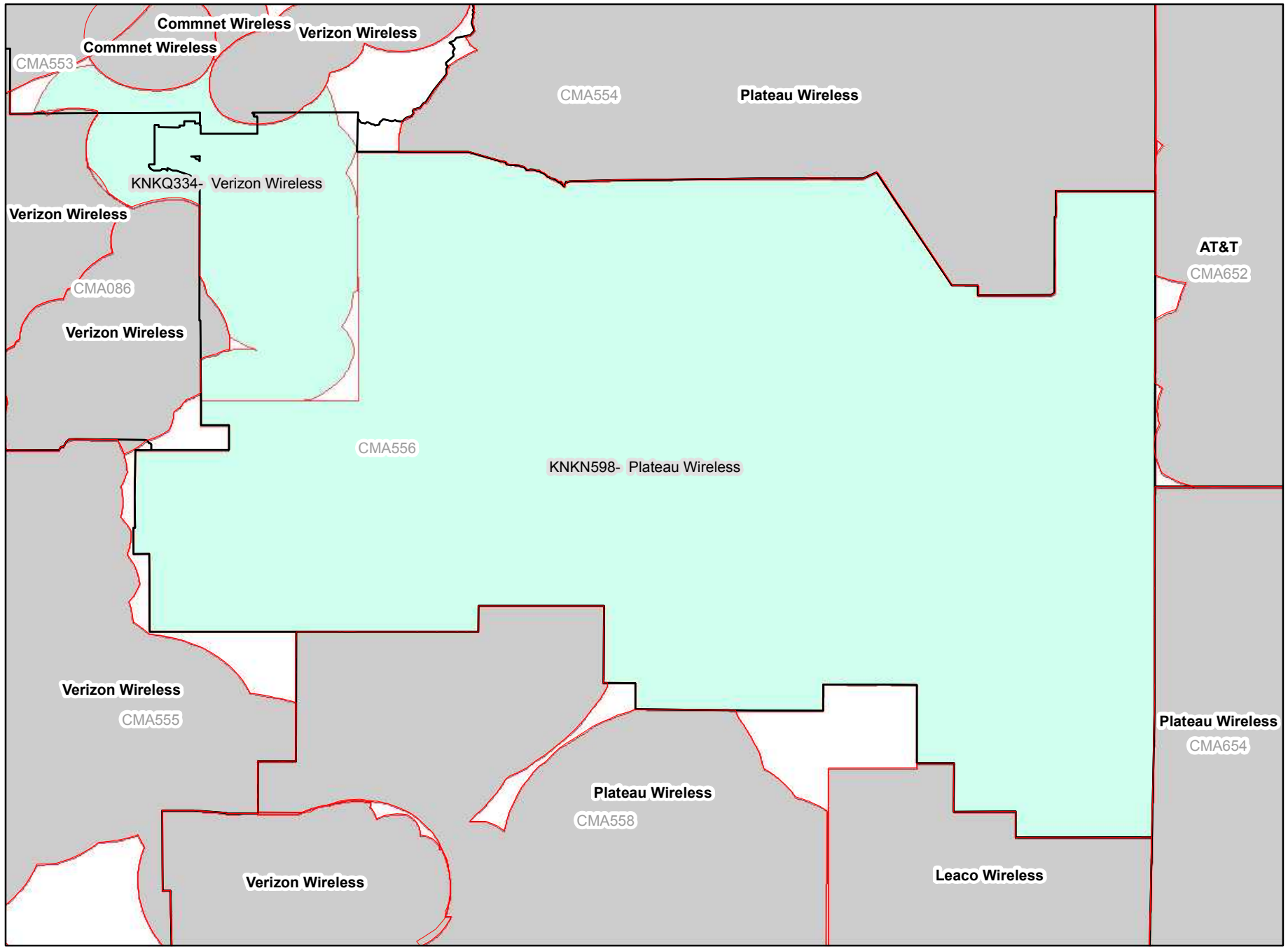
Legend

-  CMA Market Boundary
-  B Block CGSA
-  Adjacent B Block CGSA




Analysis as of 01/11/2012

CMA556B

New Mexico 4 - Santa Fe

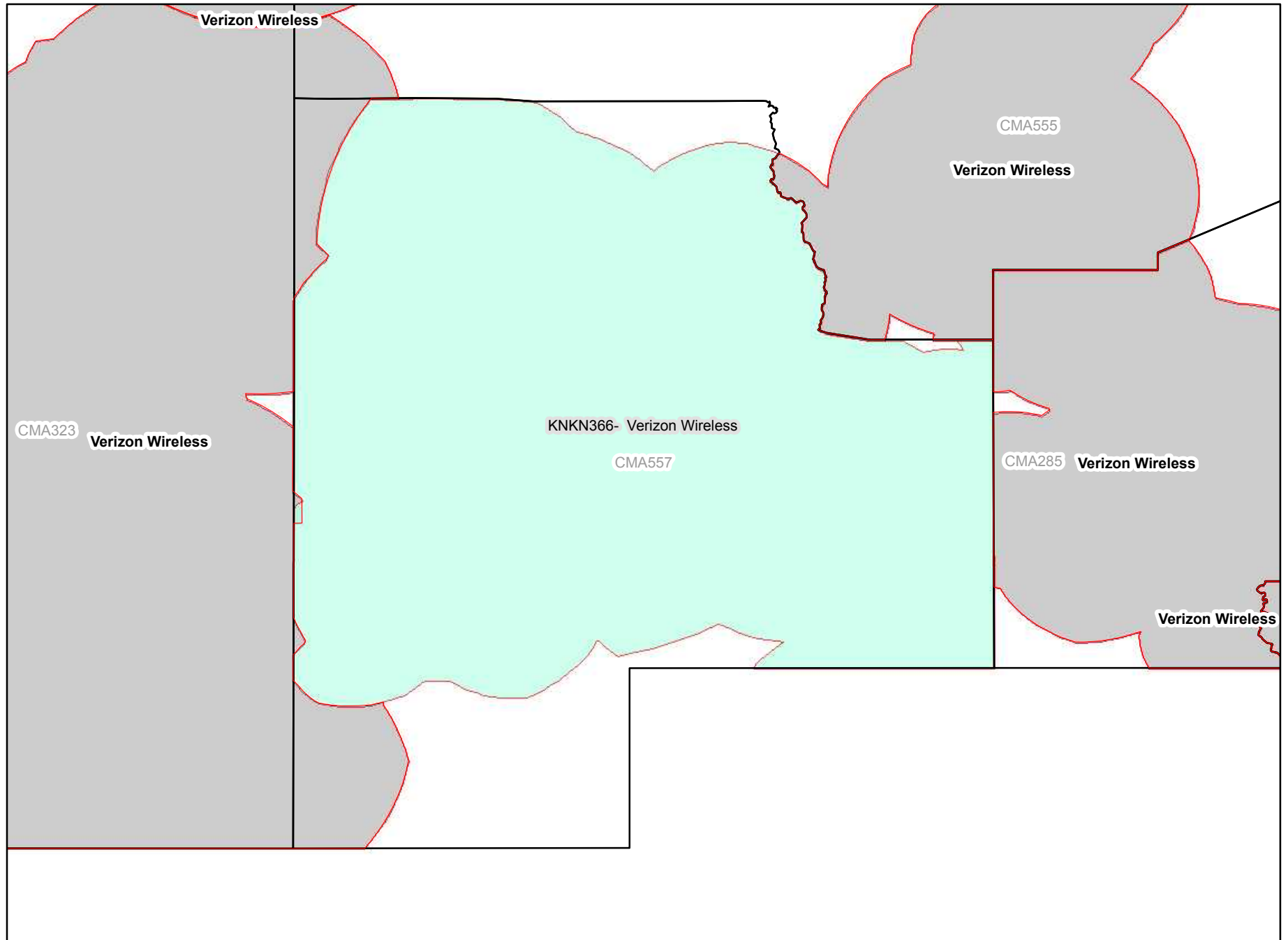


Legend




-  CMA Market Boundary
-  B Block CGSA
-  Adjacent B Block CGSA

Analysis as of 01/11/2012

CMA557B New Mexico 5 - Grant

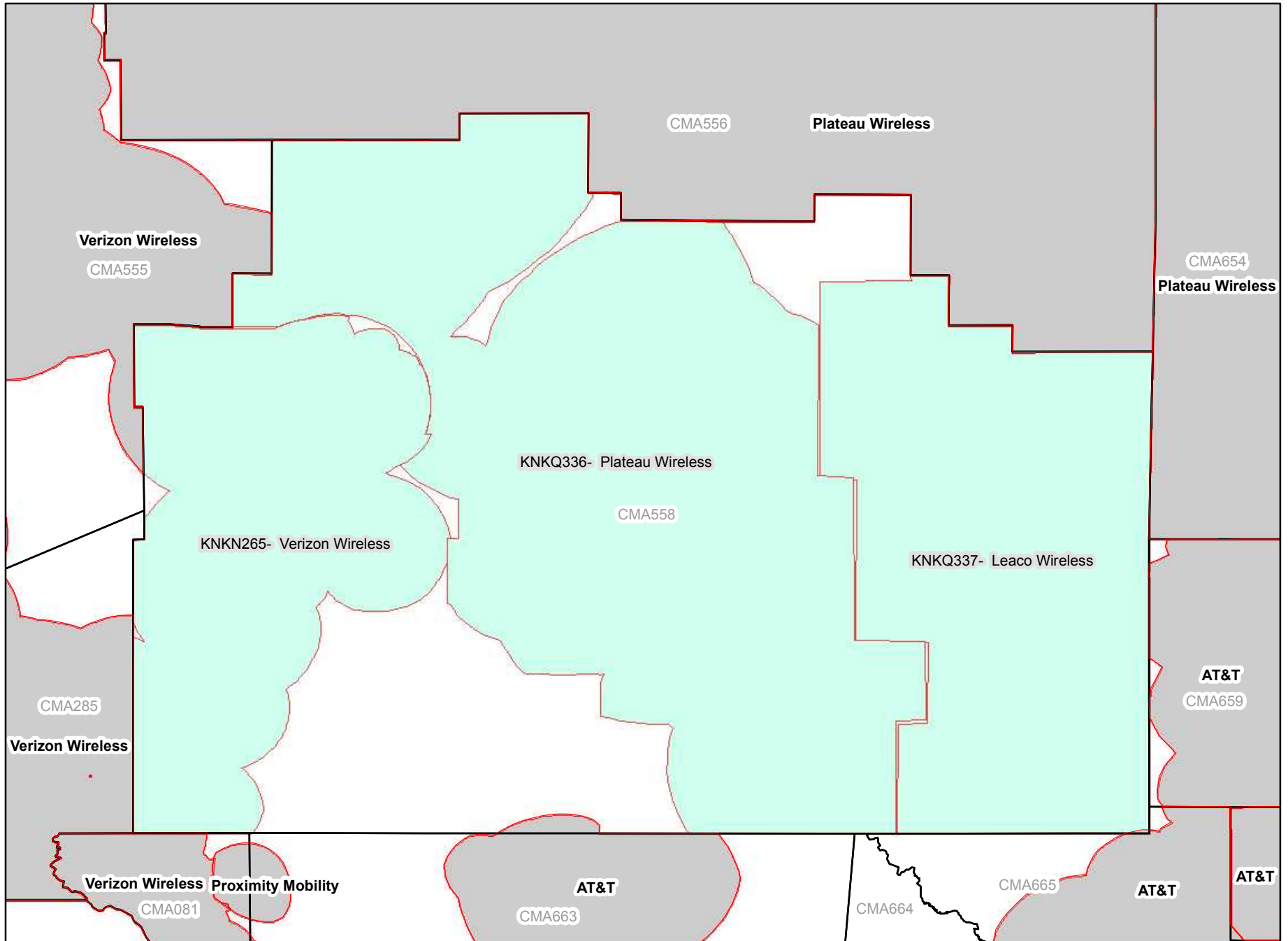


Legend




-  CMA Market Boundary
-  B Block CGSA
-  Adjacent B Block CGSA

Analysis as of 01/11/2012

CMA558B New Mexico 6 - Lincoln

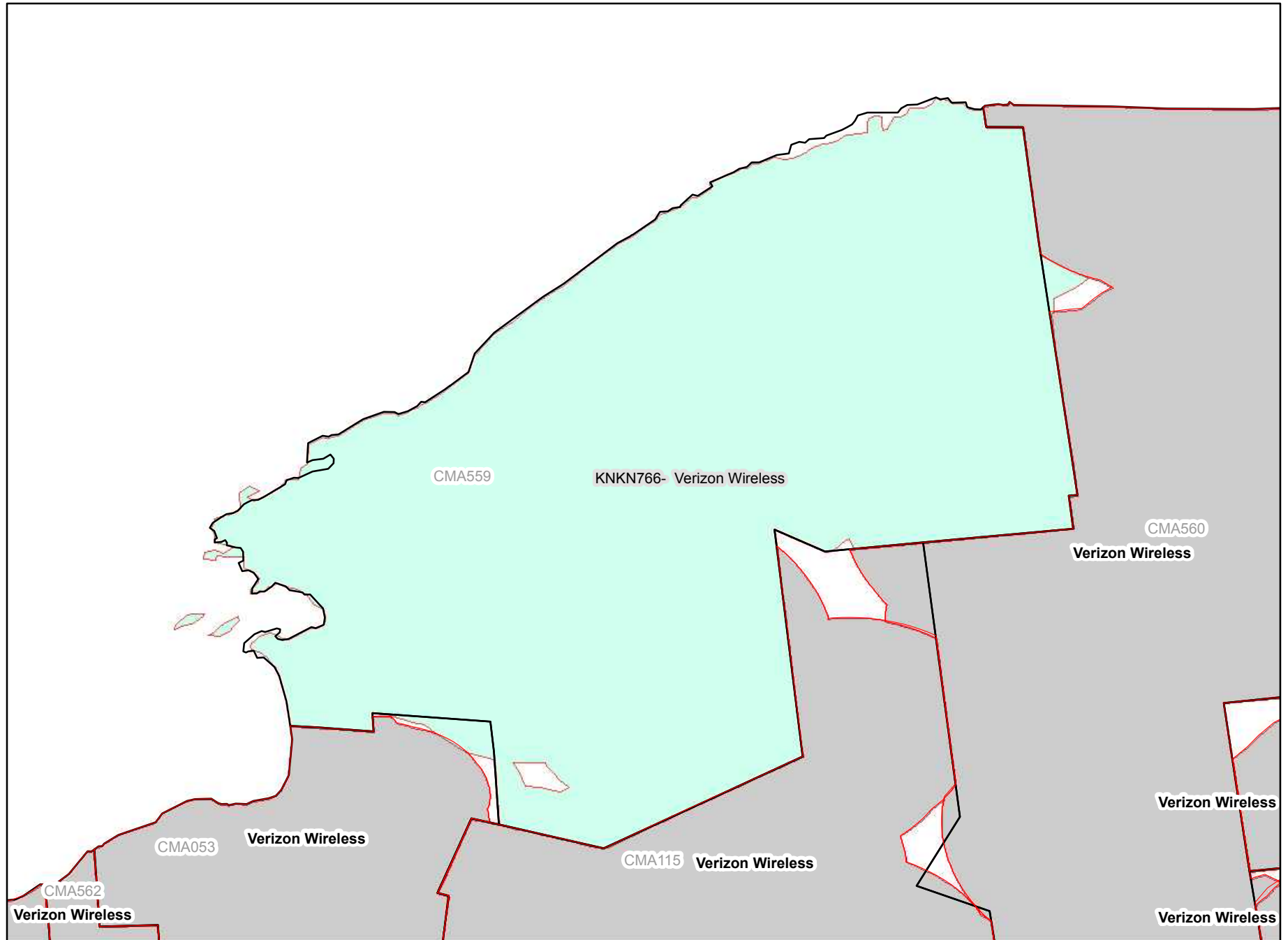


Legend




-  CMA Market Boundary
-  B Block CGSA
-  Adjacent B Block CGSA

Analysis as of 01/11/2012

CMA559B New York 1 - Jefferson

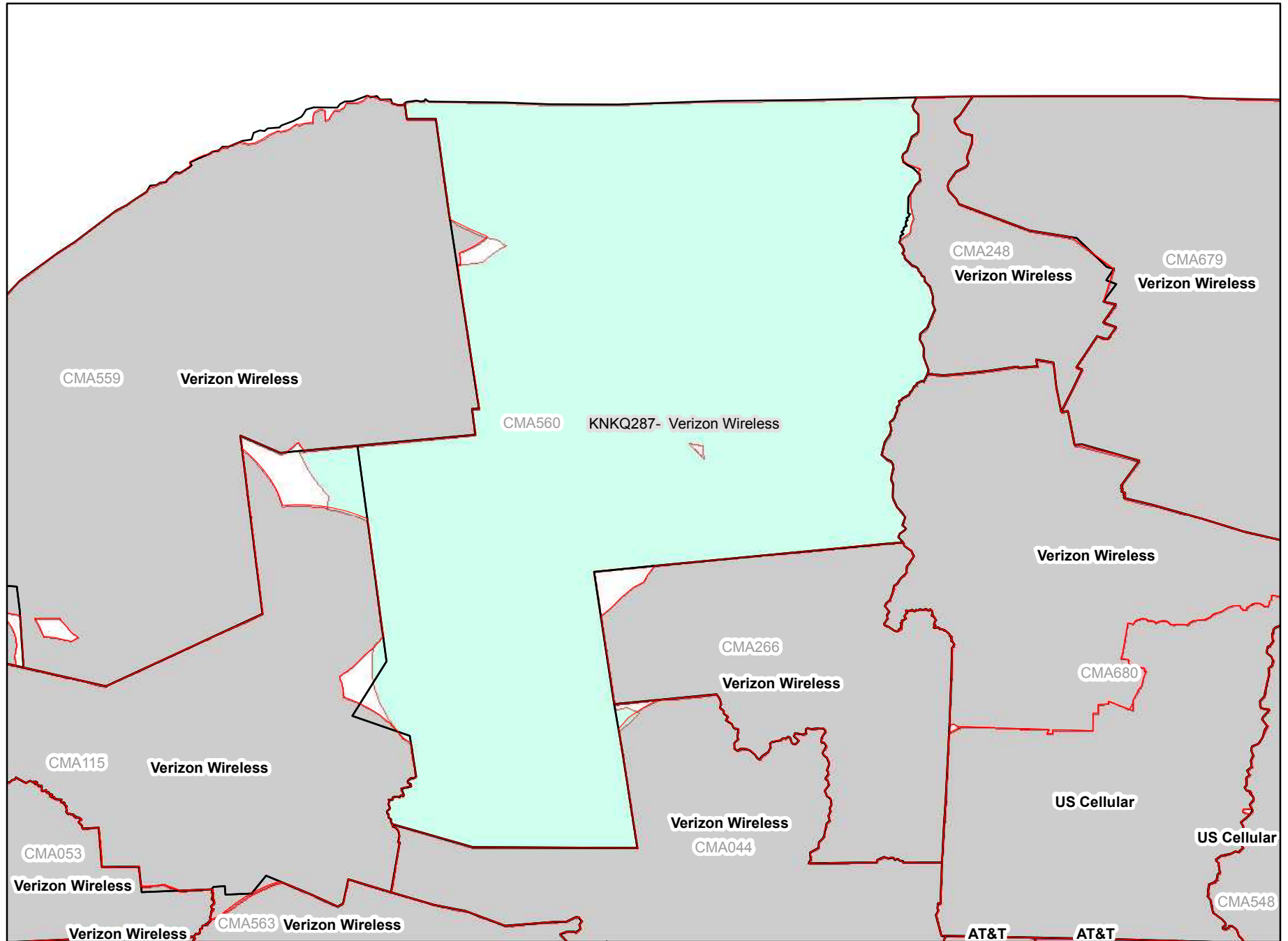


Legend




-  CMA Market Boundary
-  B Block CGSA
-  Adjacent B Block CGSA

Analysis as of 01/11/2012

CMA560B New York 2 - Franklin

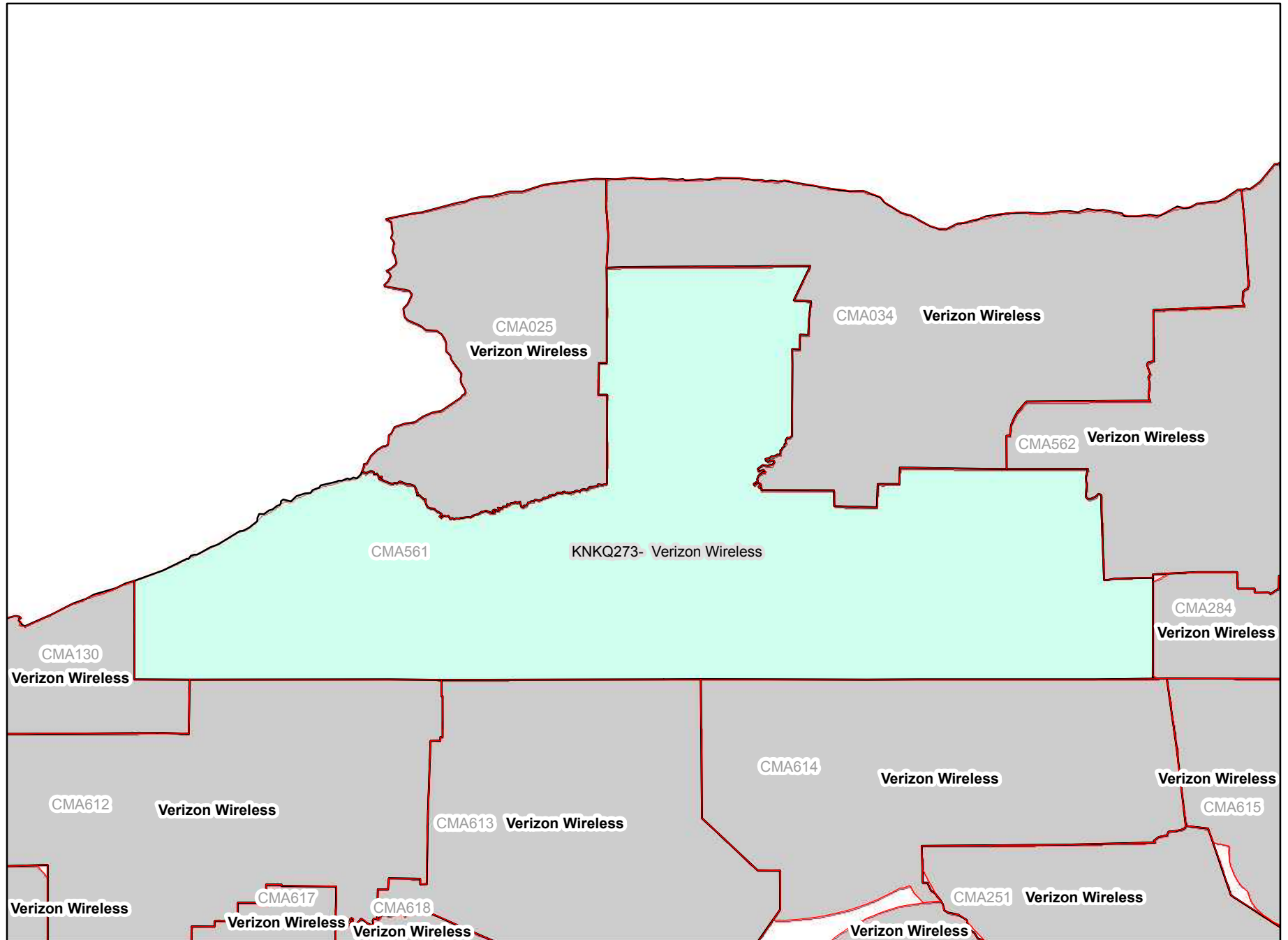


Legend




-  CMA Market Boundary
-  B Block CGSA
-  Adjacent B Block CGSA

Analysis as of 01/11/2012

CMA561B New York 3 - Chautauqua

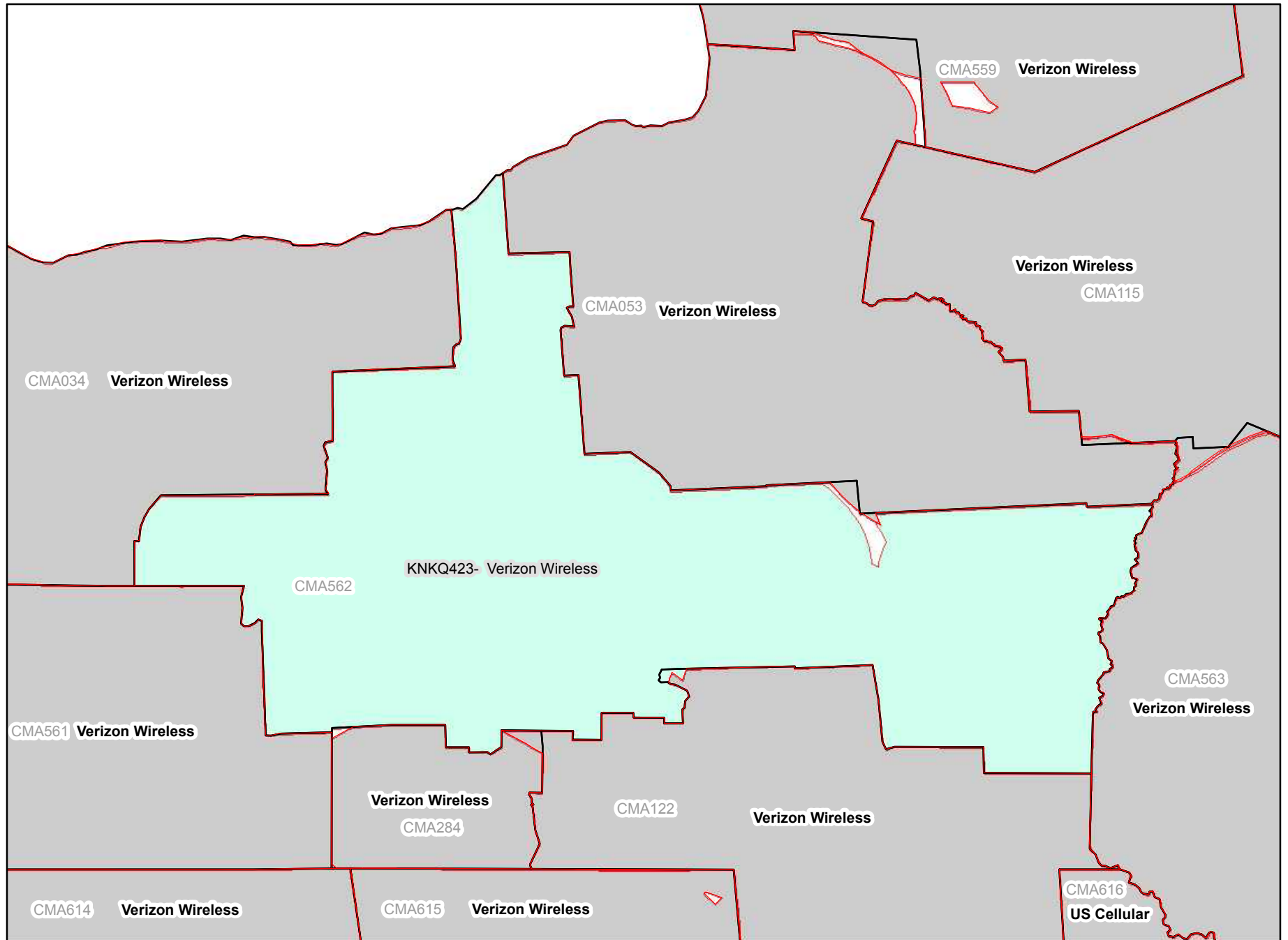


Legend




-  CMA Market Boundary
-  B Block CGSA
-  Adjacent B Block CGSA

Analysis as of 01/11/2012

CMA562B New York 4 - Yates



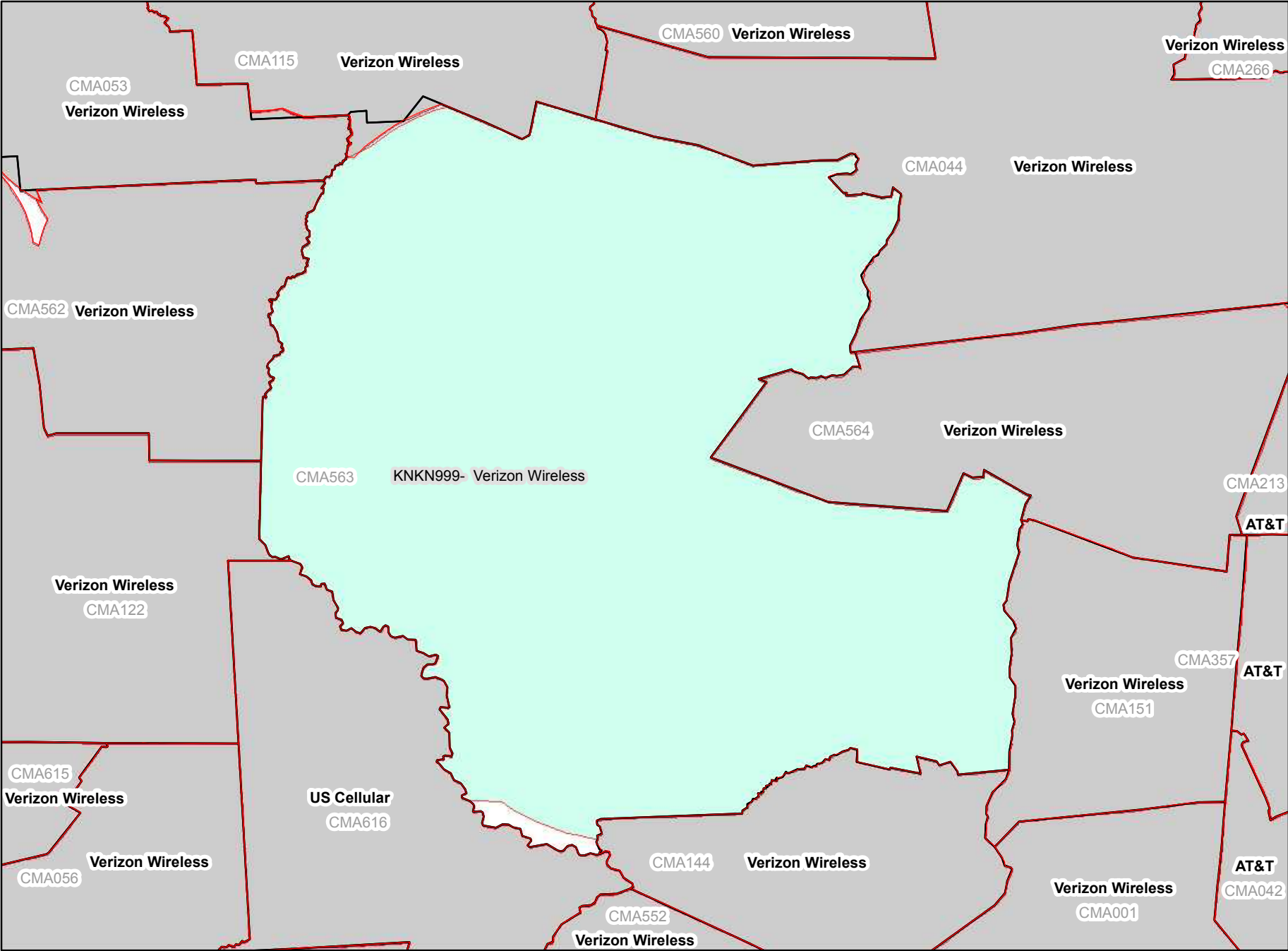
Legend

-  CMA Market Boundary
-  B Block CGSA
-  Adjacent B Block CGSA




Analysis as of 01/11/2012

CMA563B

New York 5 - Otsego

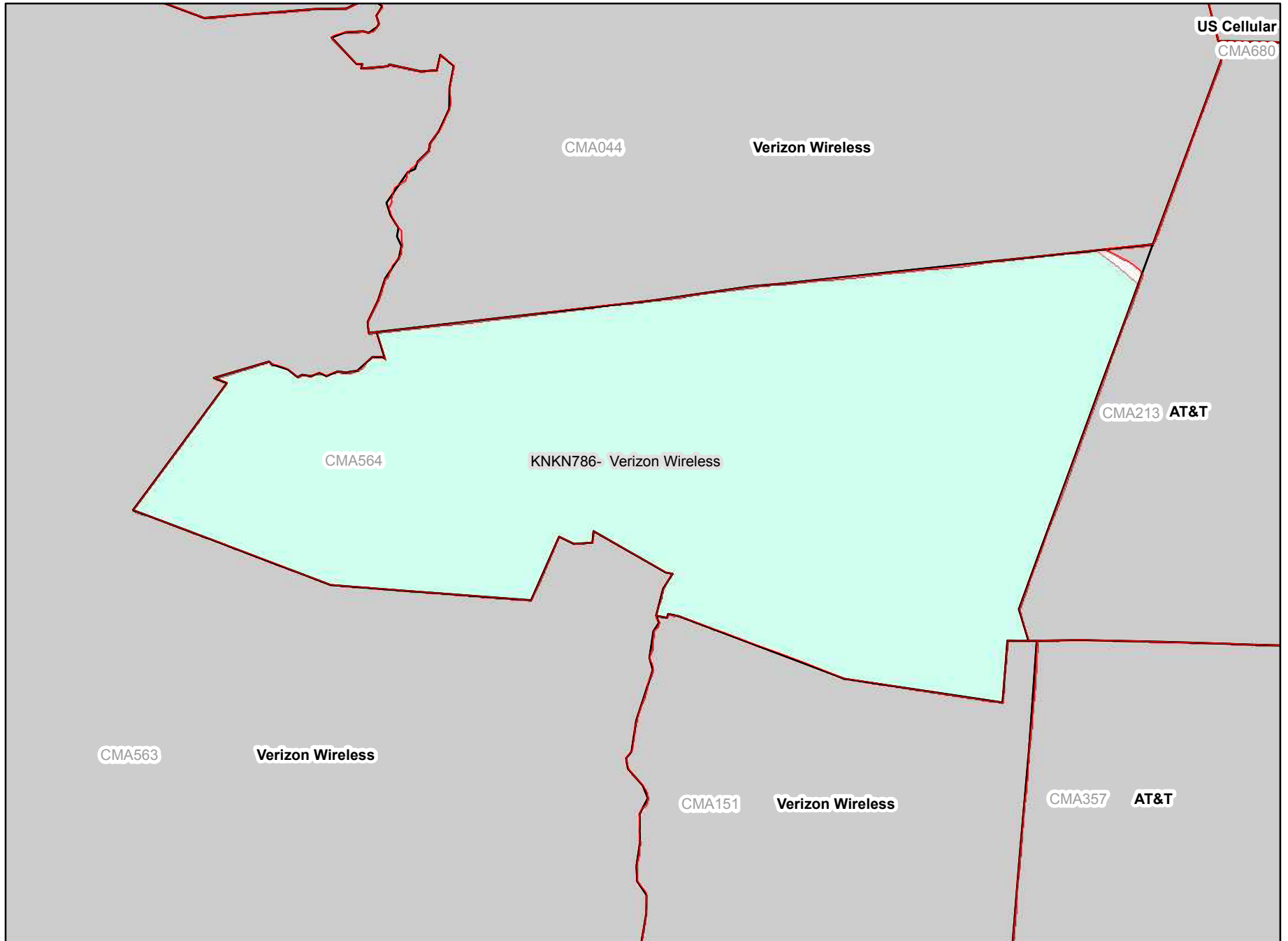


Legend




-  CMA Market Boundary
-  B Block CGSA
-  Adjacent B Block CGSA

Analysis as of 01/11/2012

CMA564B New York 6 - Columbia



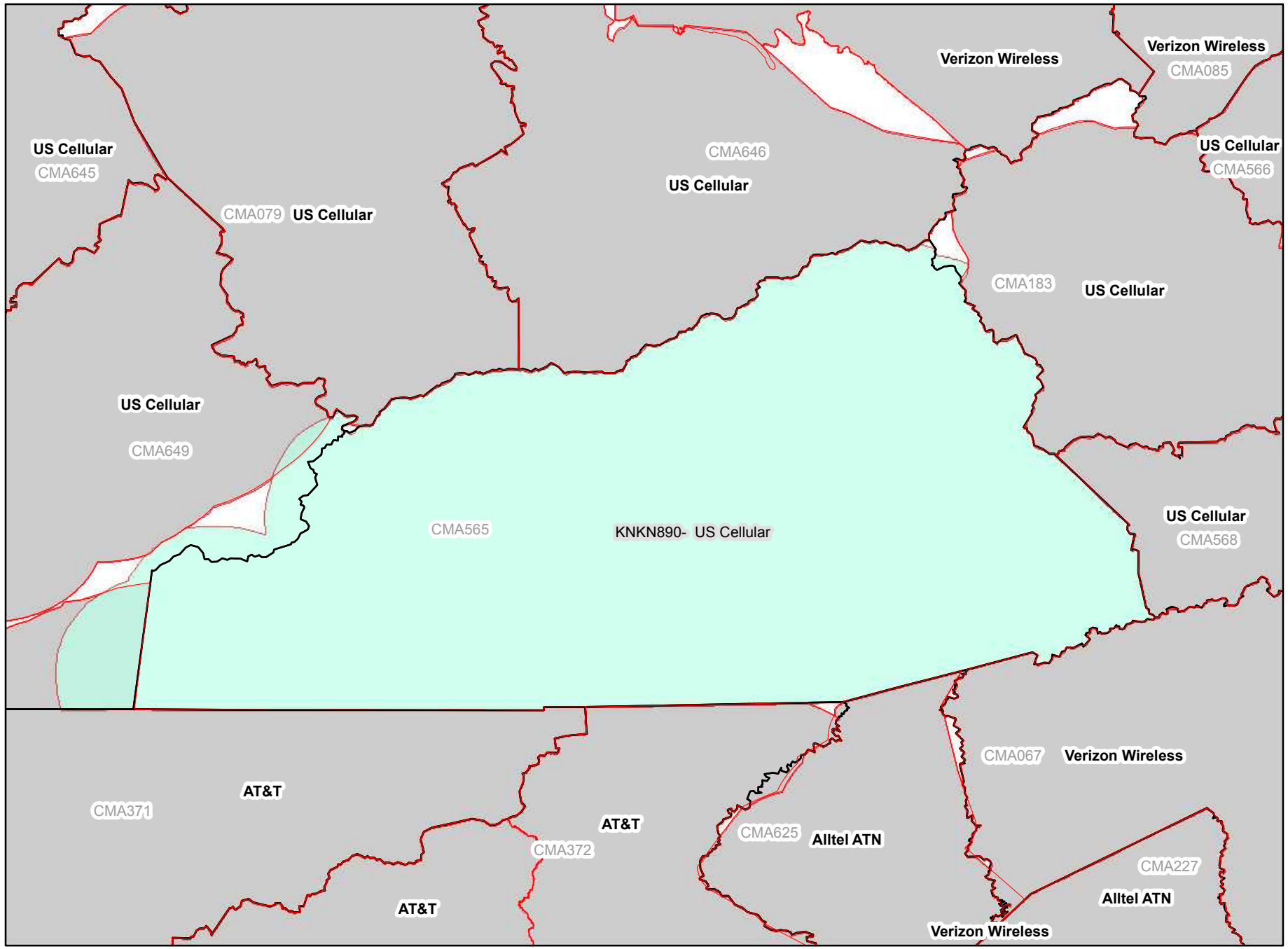
Legend

-  CMA Market Boundary
-  B Block CGSA
-  Adjacent B Block CGSA




Analysis as of 01/11/2012

CMA565B

North Carolina 1 - Cherokee

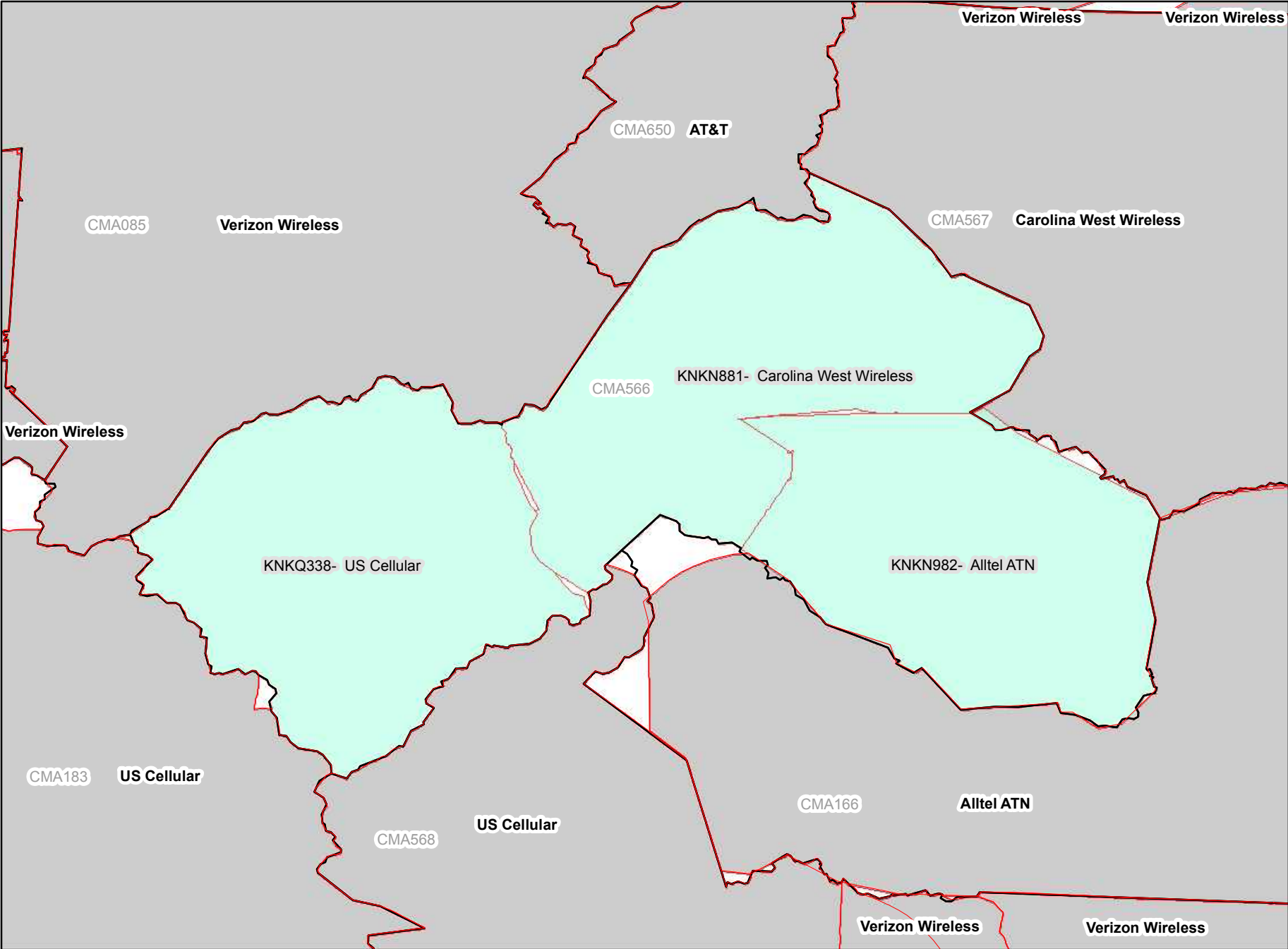


Legend




-  CMA Market Boundary
-  B Block CGSA
-  Adjacent B Block CGSA

Analysis as of 01/11/2012

CMA566B North Carolina 2 - Yancey



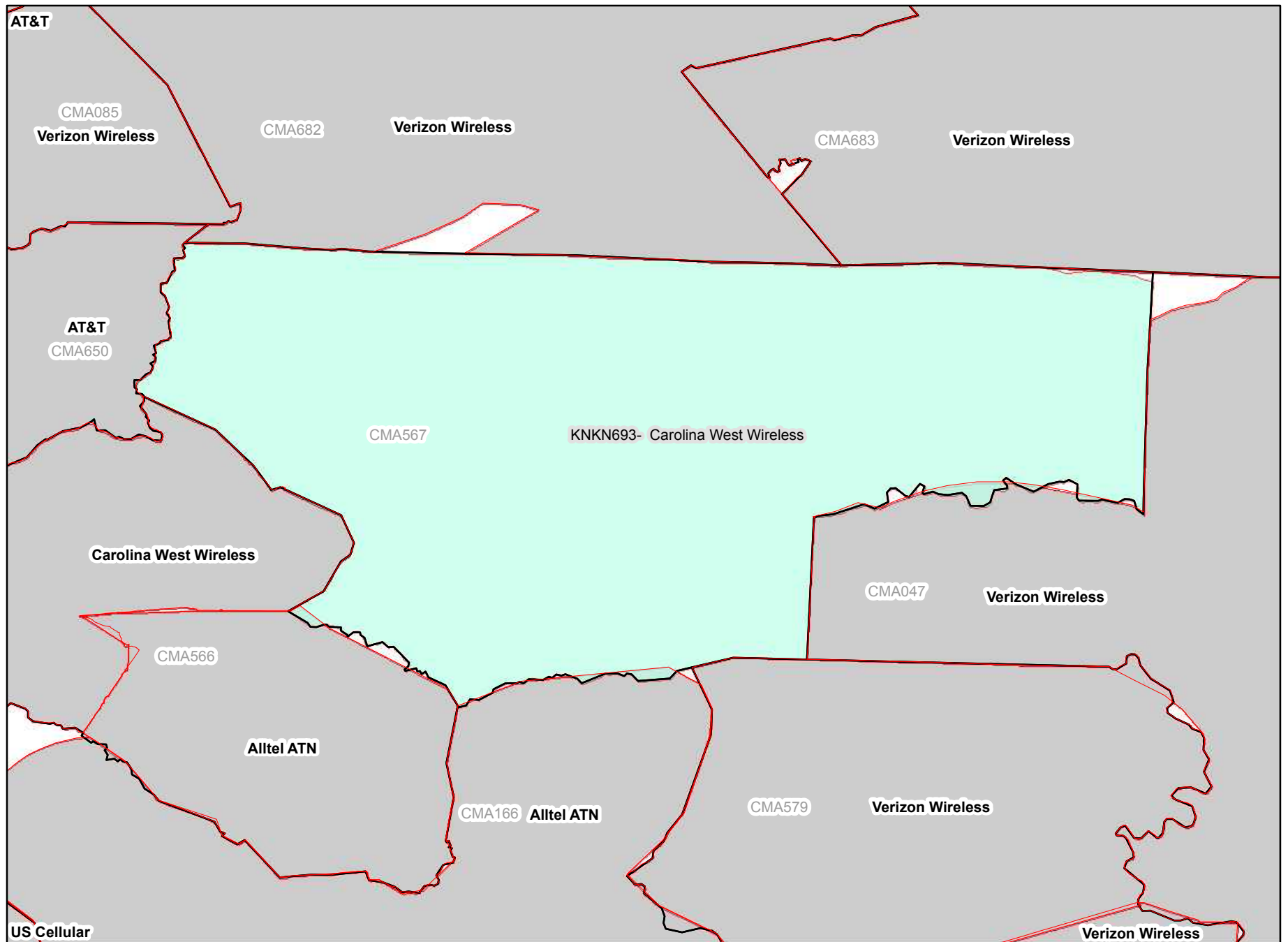
Legend

-  CMA Market Boundary
-  B Block CGSA
-  Adjacent B Block CGSA




Analysis as of 01/11/2012

CMA567B

North Carolina 3 - Ashe



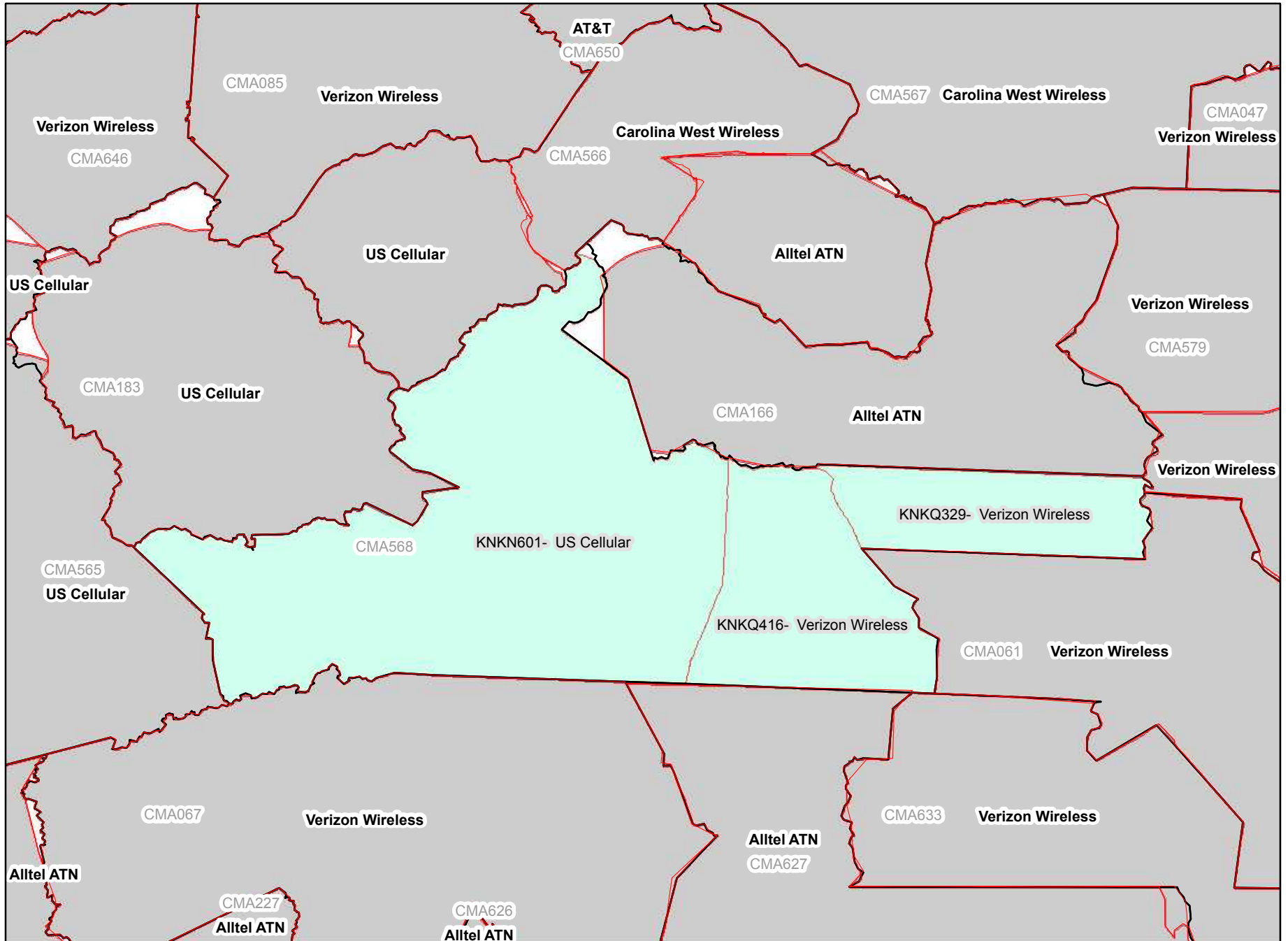
Legend

-  CMA Market Boundary
-  B Block CGSA
-  Adjacent B Block CGSA




Analysis as of 01/11/2012

CMA568B

North Carolina 4 - Henderson



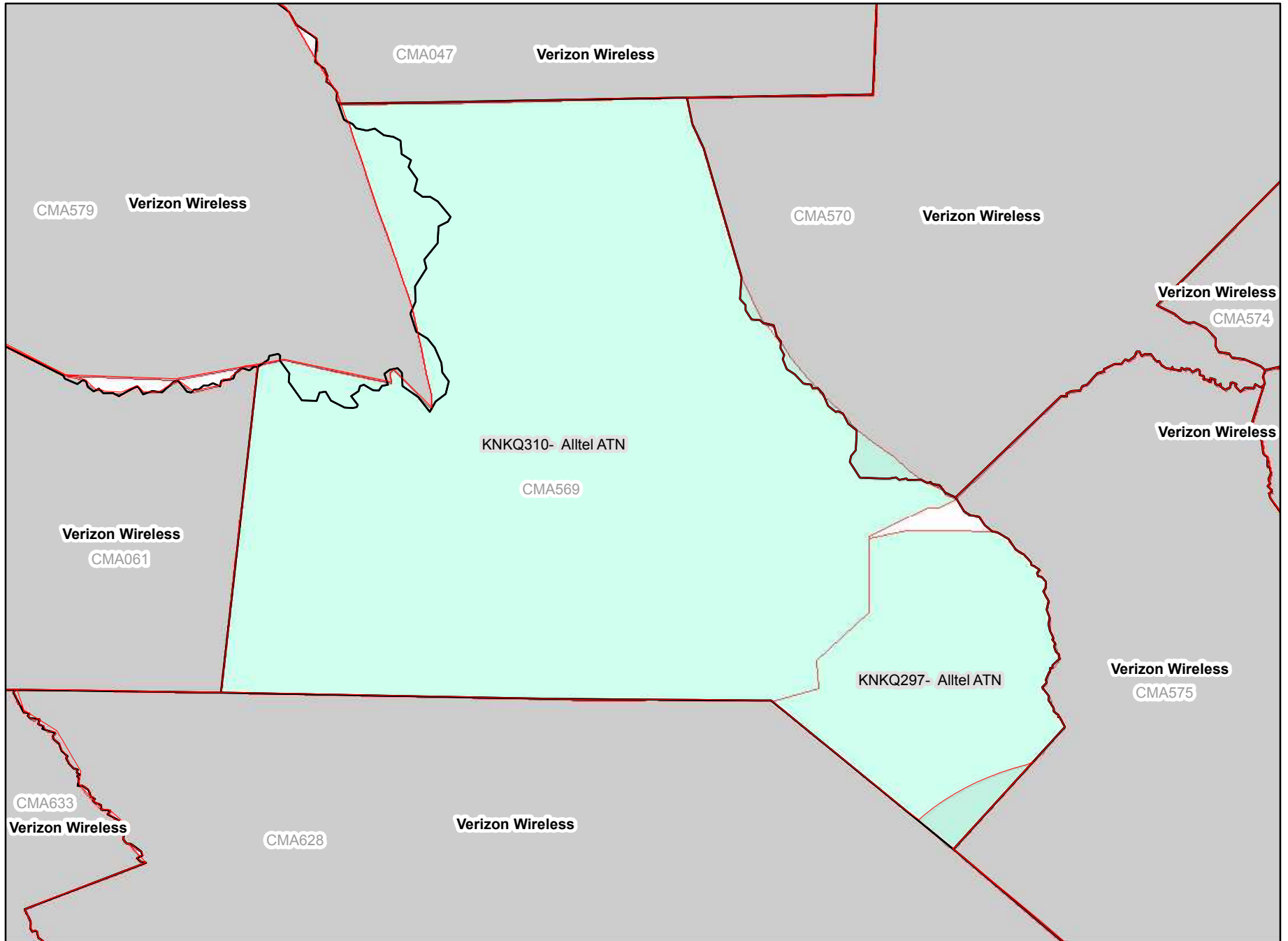
Legend

-  CMA Market Boundary
-  B Block CGSA
-  Adjacent B Block CGSA




Analysis as of 01/11/2012

CMA569B

North Carolina 5 - Anson

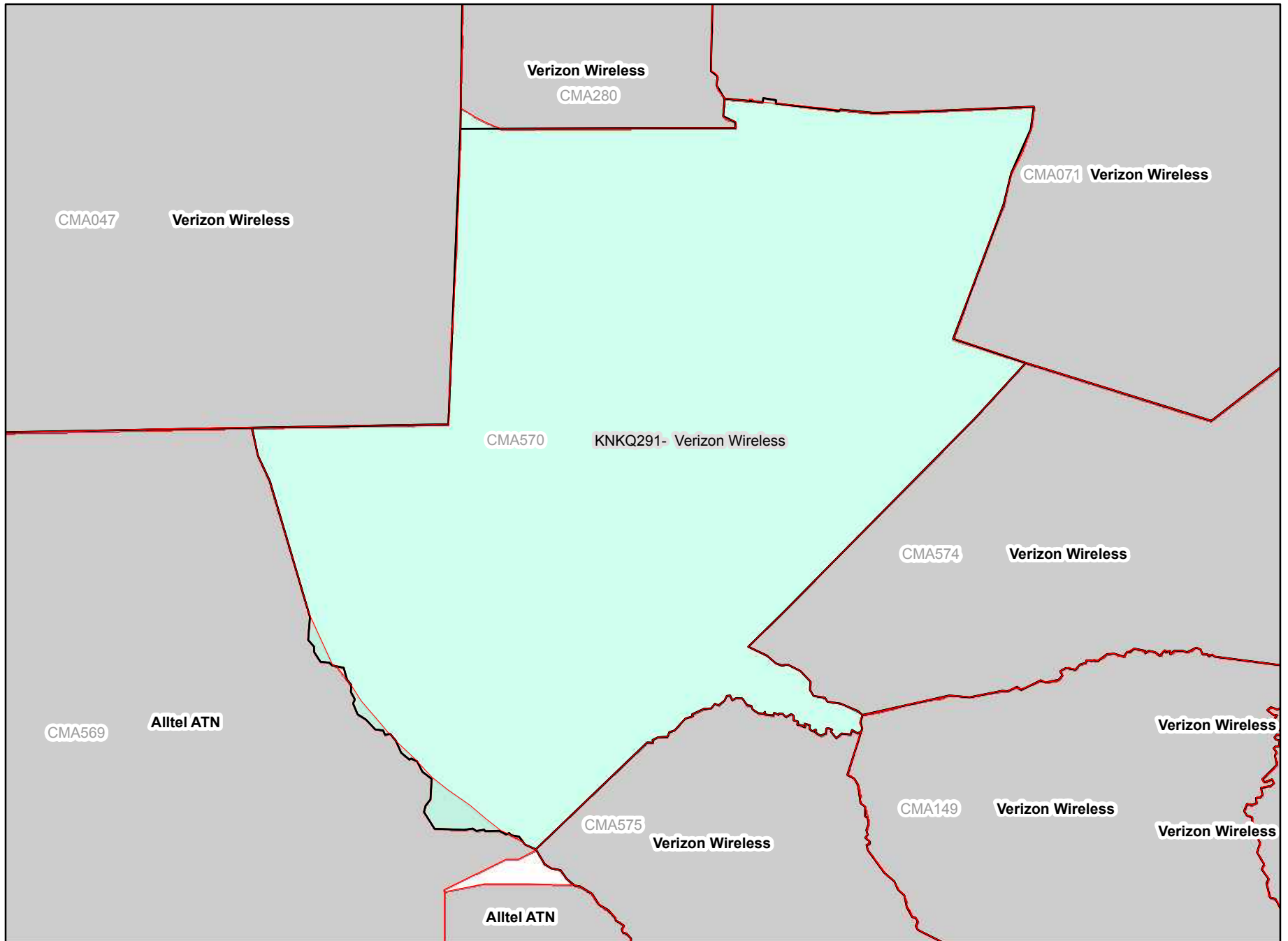


Legend




-  CMA Market Boundary
-  B Block CGSA
-  Adjacent B Block CGSA

Analysis as of 01/11/2012

CMA570B North Carolina 6 - Chatham



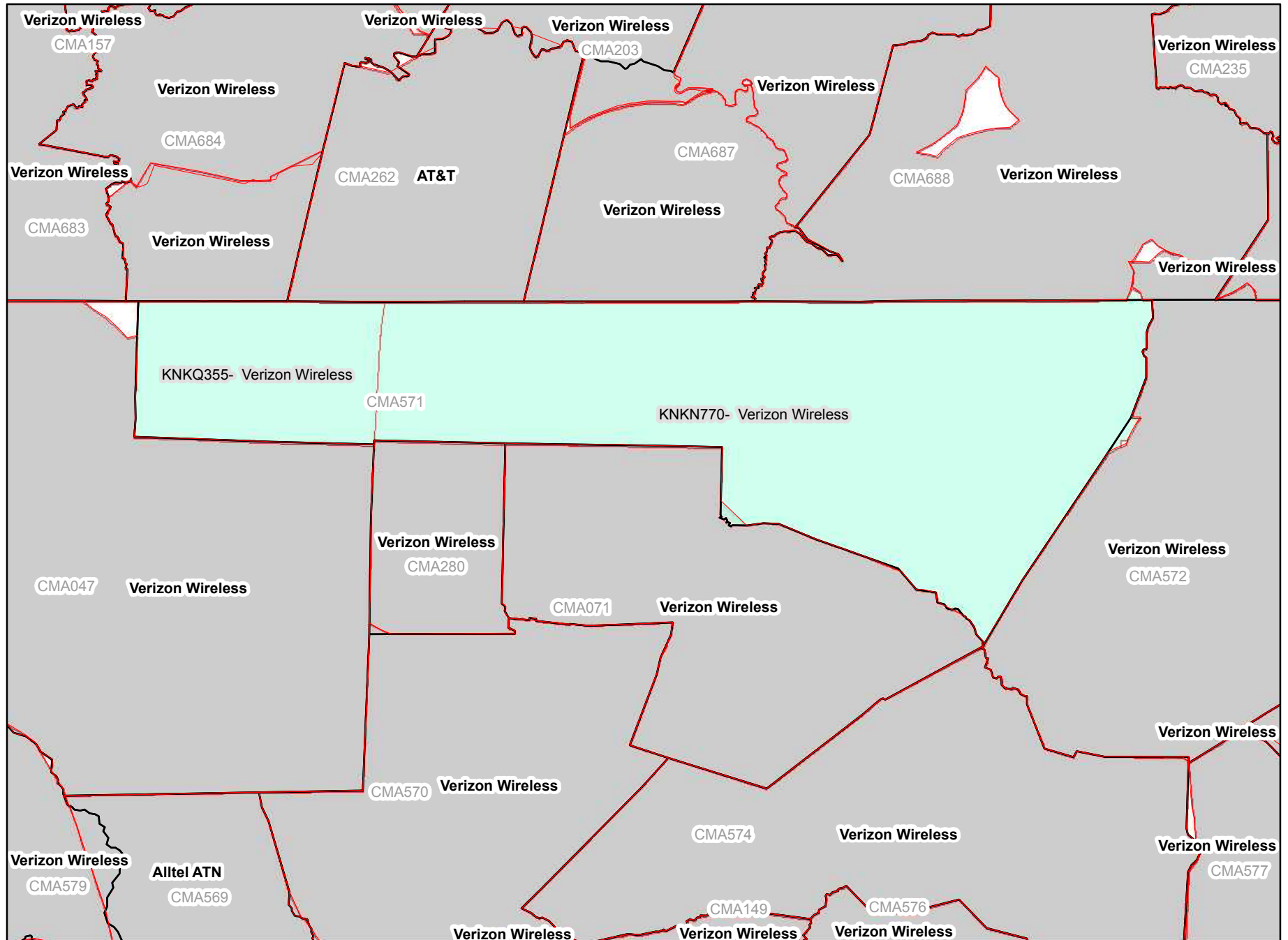
Legend

-  CMA Market Boundary
-  B Block CGSA
-  Adjacent B Block CGSA




Analysis as of 01/11/2012

CMA571B

North Carolina 7 - Rockingham



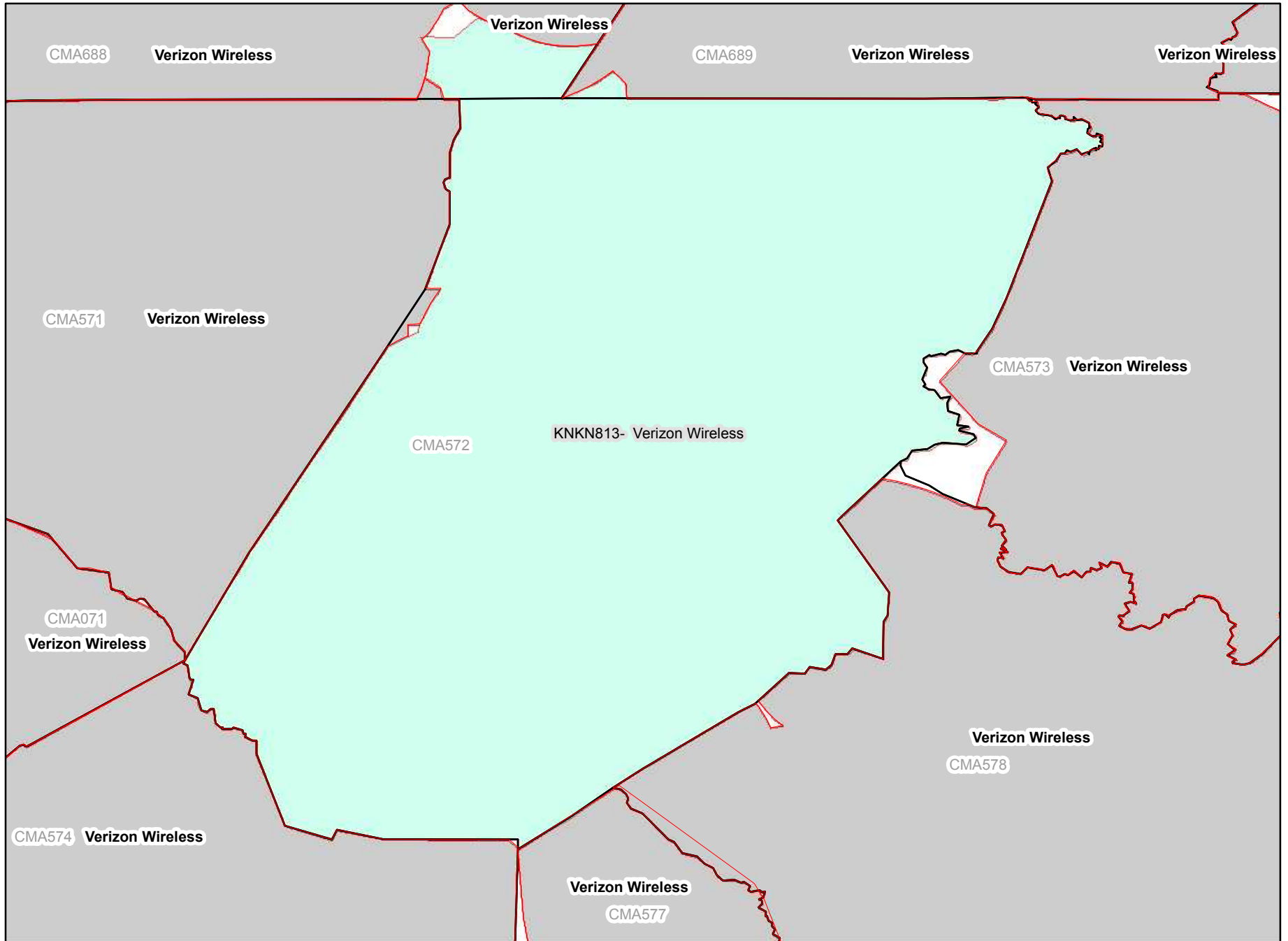
Legend

-  CMA Market Boundary
-  B Block CGSA
-  Adjacent B Block CGSA




Analysis as of 01/11/2012

CMA572B

North Carolina 8 - Northampton

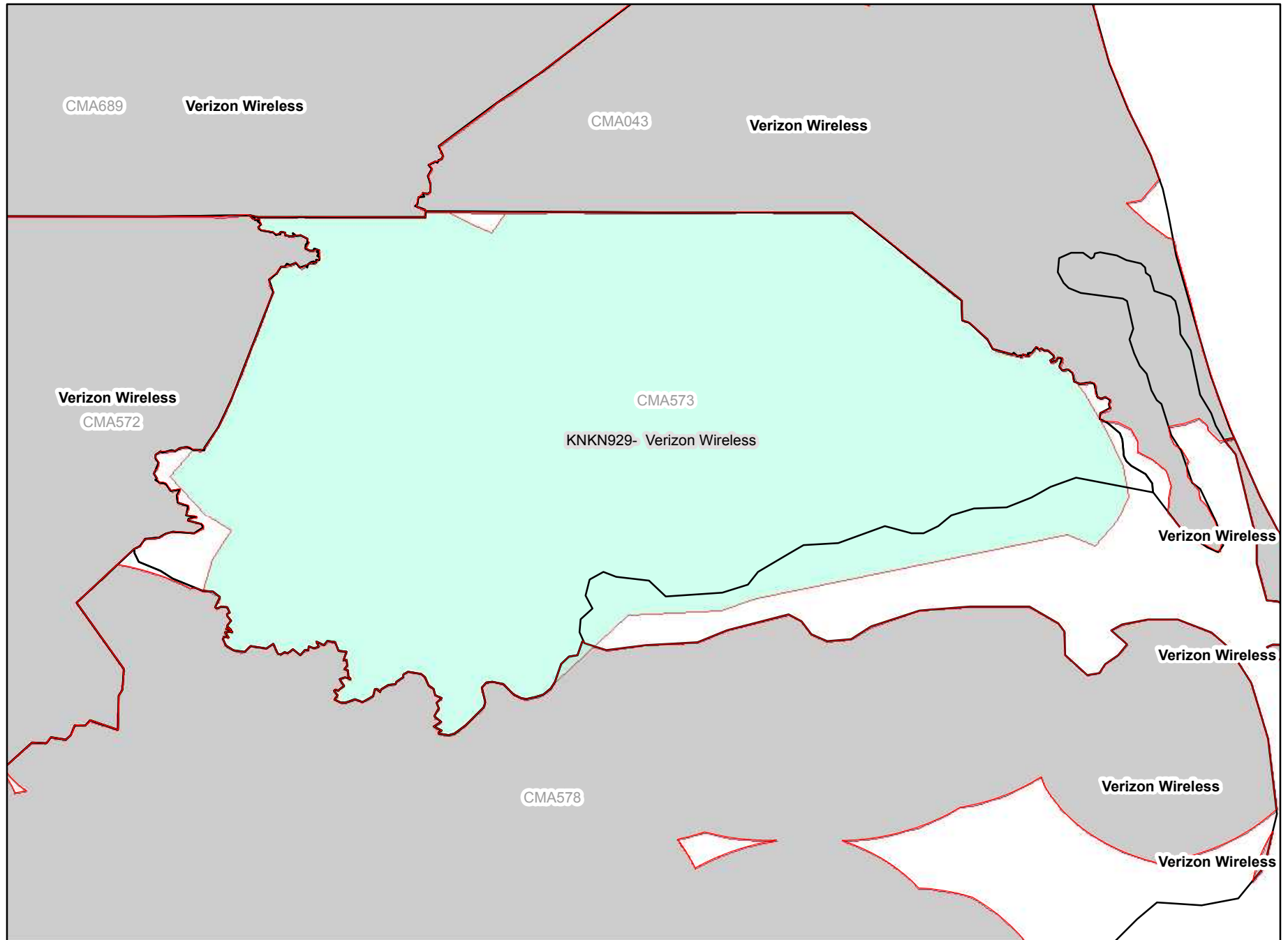


Legend




-  CMA Market Boundary
-  B Block CGSA
-  Adjacent B Block CGSA

Analysis as of 01/11/2012

CMA573B North Carolina 9 - Camden

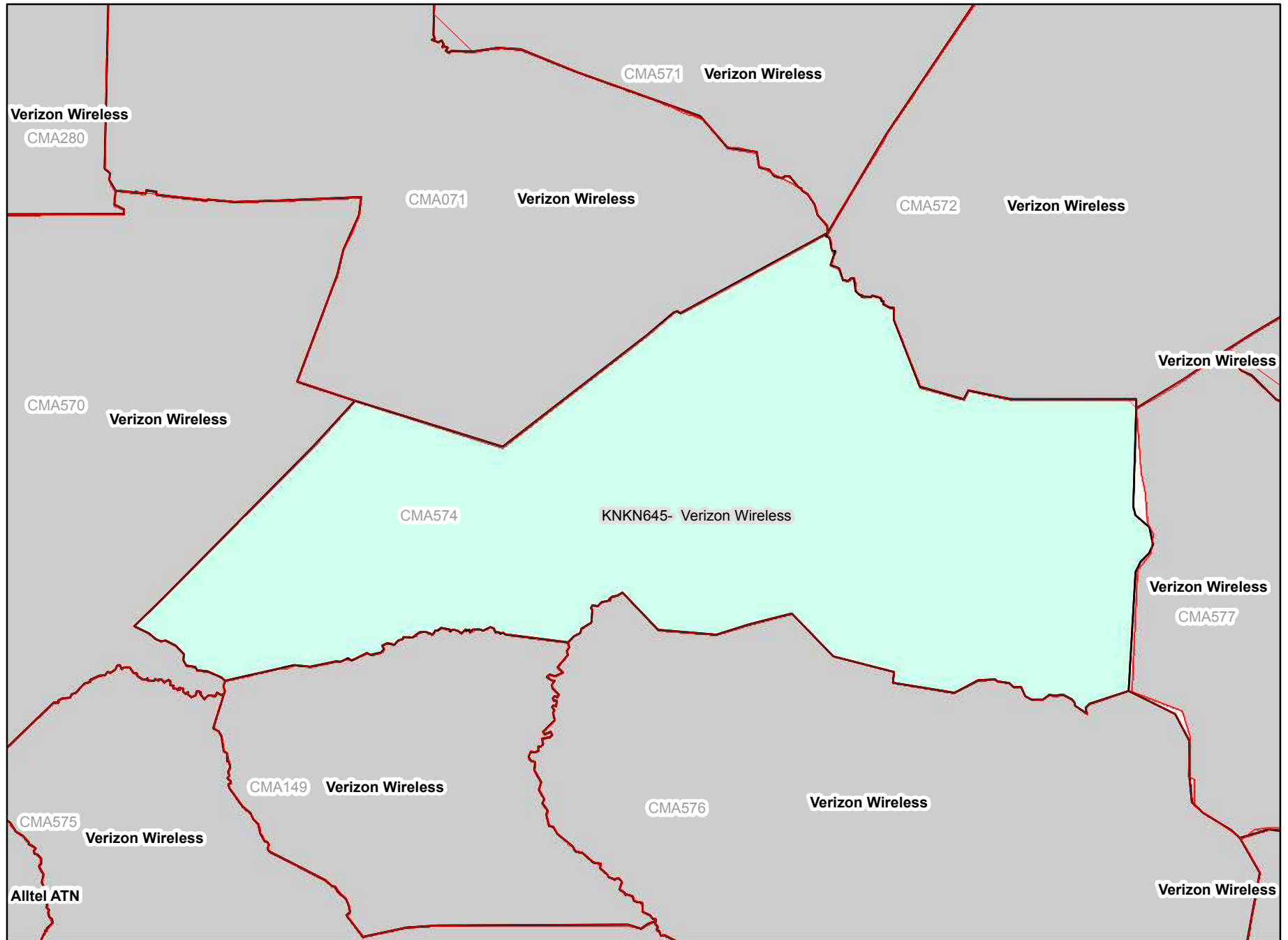


Legend




-  CMA Market Boundary
-  B Block CGSA
-  Adjacent B Block CGSA

Analysis as of 01/11/2012

CMA574B North Carolina 10 - Harnett



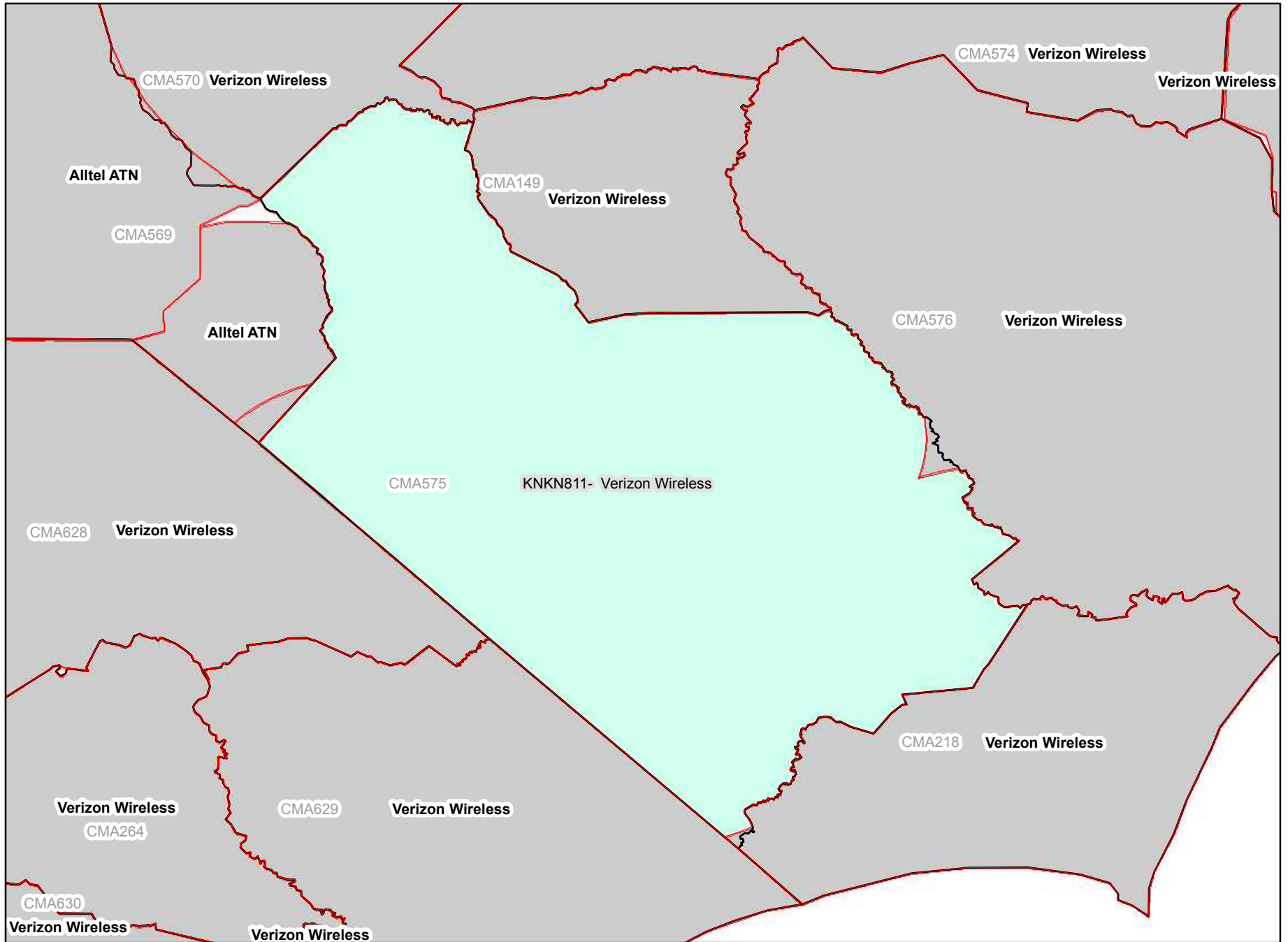
Legend

-  CMA Market Boundary
-  B Block CGSA
-  Adjacent B Block CGSA




Analysis as of 01/11/2012

CMA575B

North Carolina 11 - Hoke

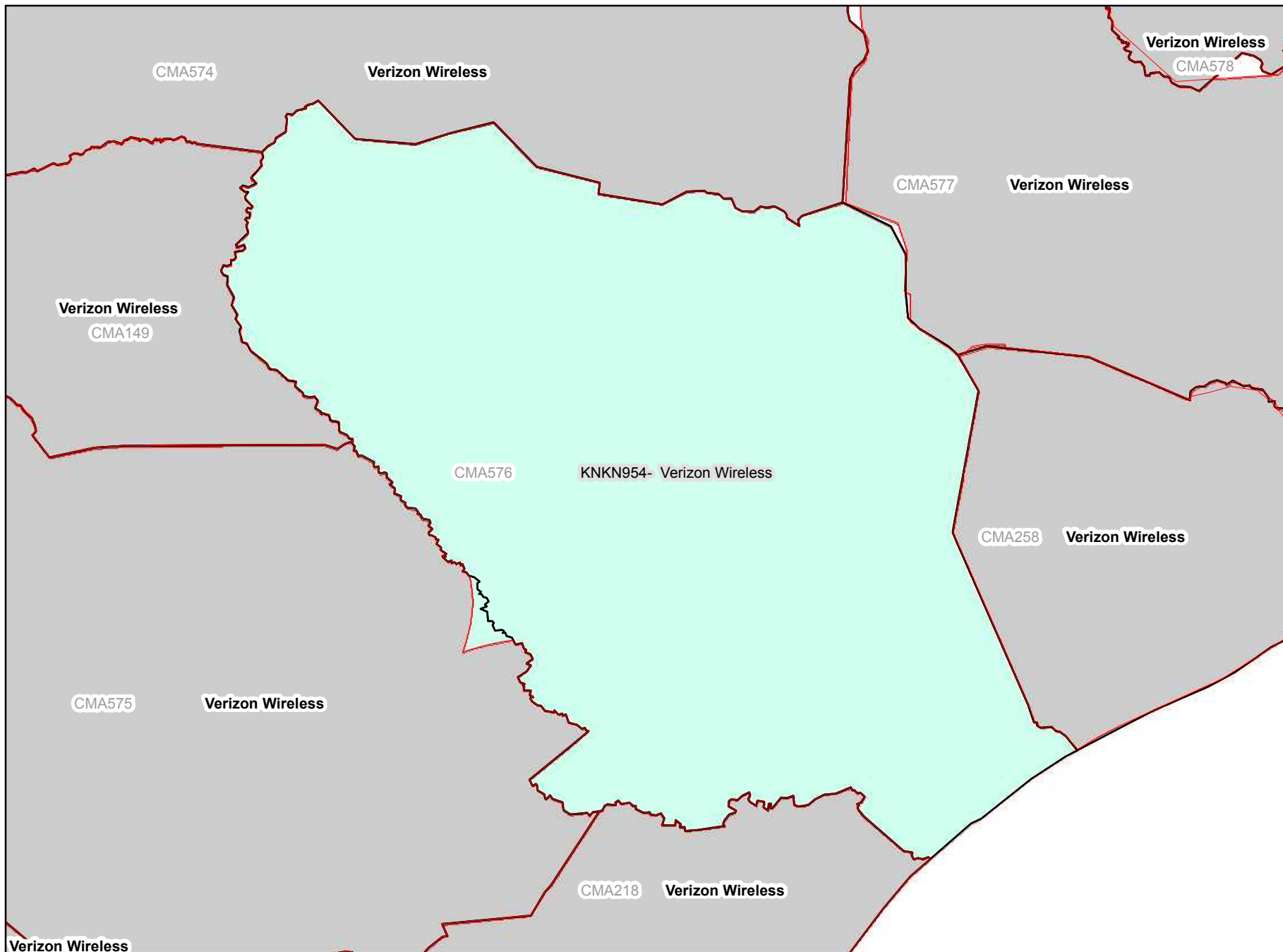


Legend




-  CMA Market Boundary
-  B Block CGSA
-  Adjacent B Block CGSA

Analysis as of 01/11/2012

CMA576B North Carolina 12 - Sampson

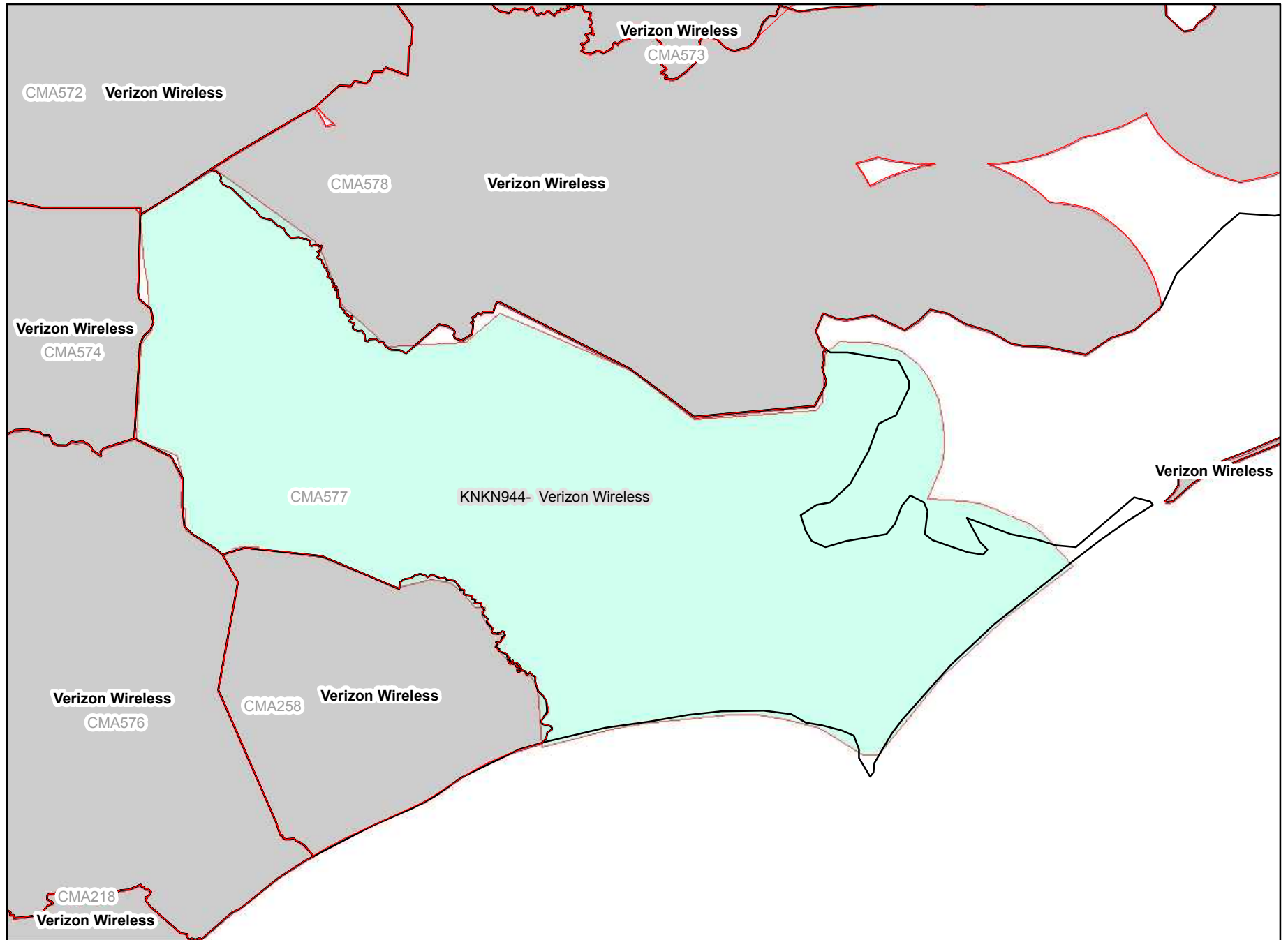


Legend




-  CMA Market Boundary
-  B Block CGSA
-  Adjacent B Block CGSA

Analysis as of 01/11/2012

CMA577B North Carolina 13 - Greene



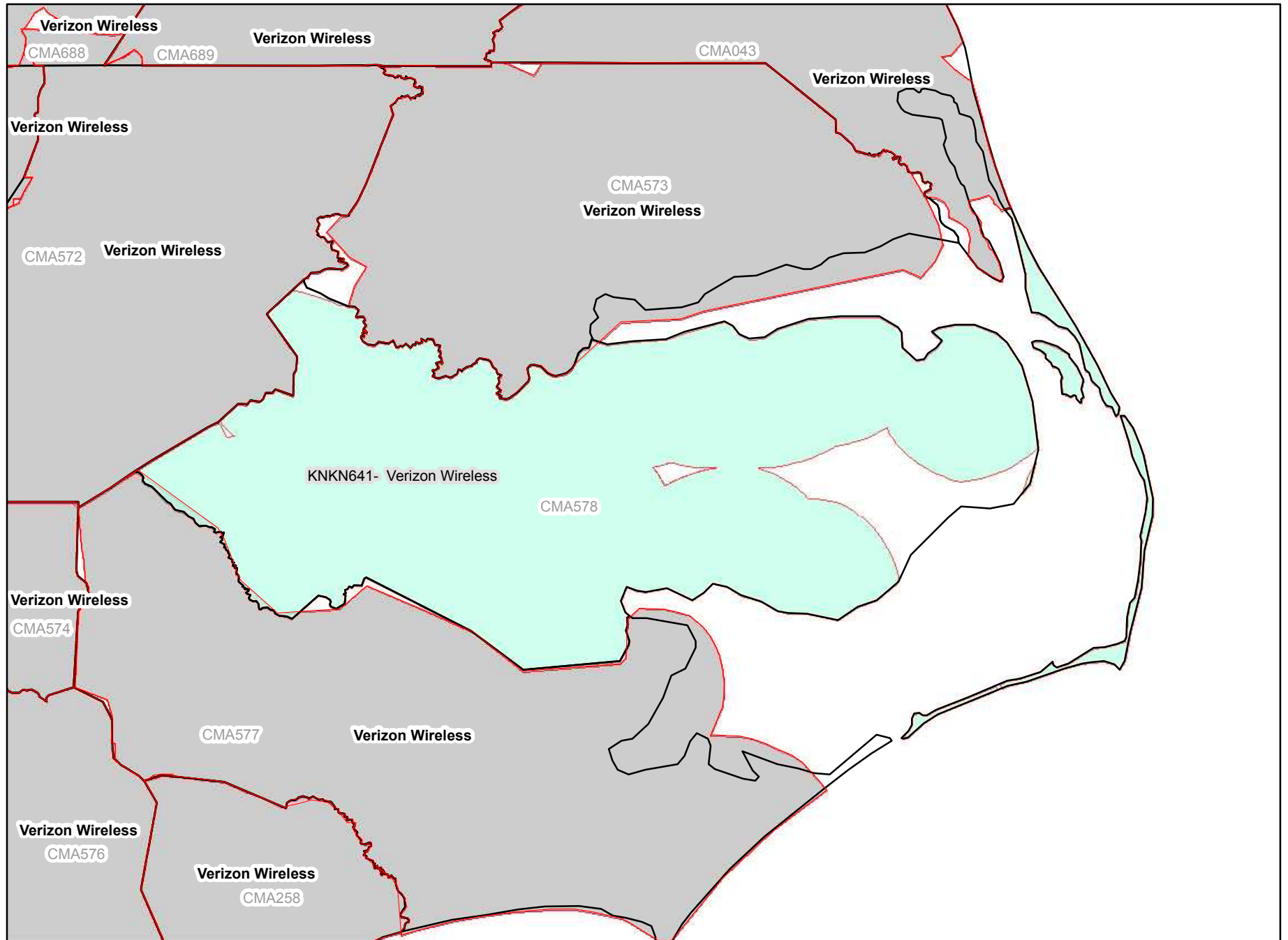
Legend

-  CMA Market Boundary
-  B Block CGSA
-  Adjacent B Block CGSA




Analysis as of 01/11/2012

CMA578B

North Carolina 14 - Pitt

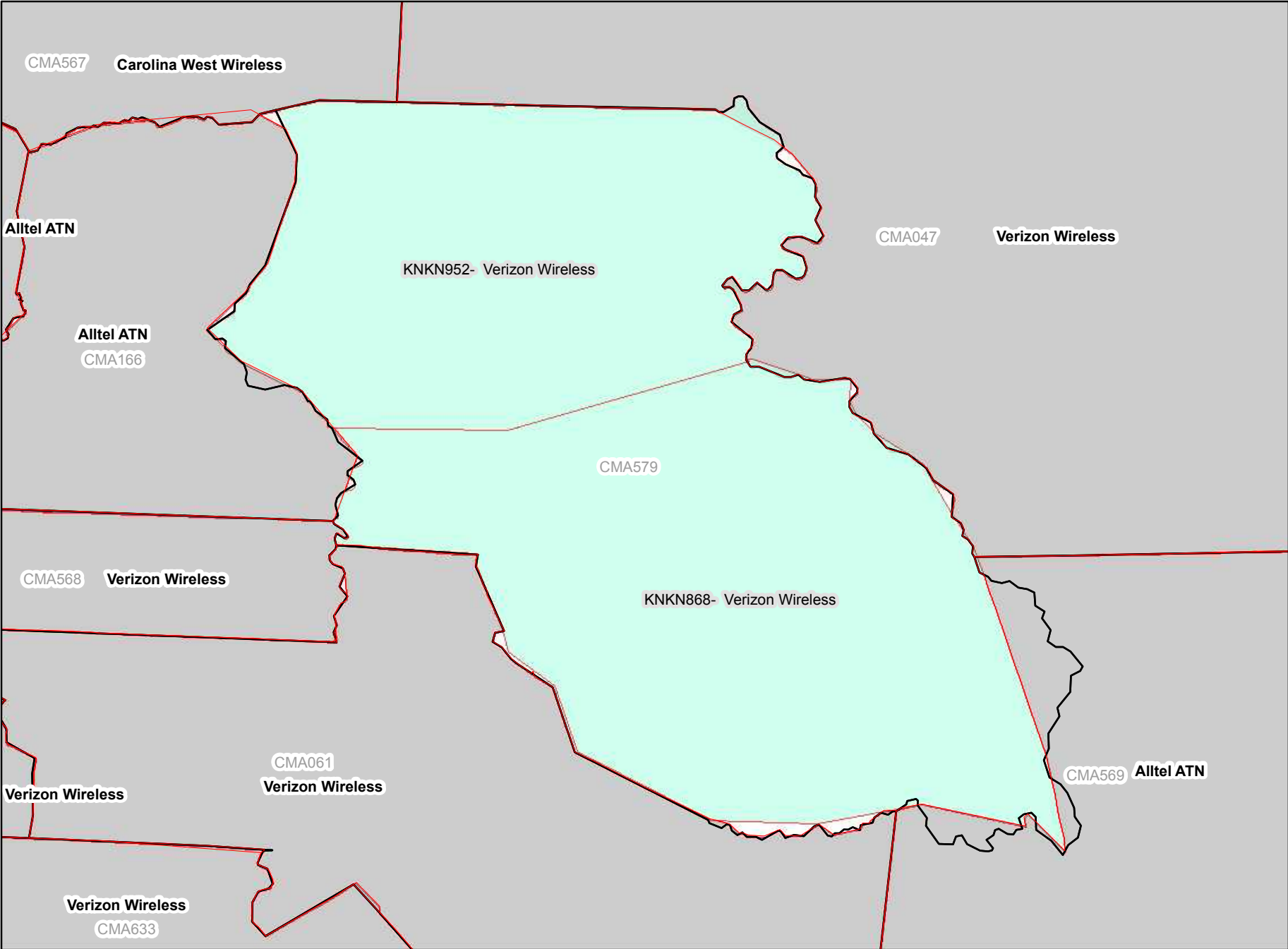


Legend




-  CMA Market Boundary
-  B Block CGSA
-  Adjacent B Block CGSA

Analysis as of 01/11/2012

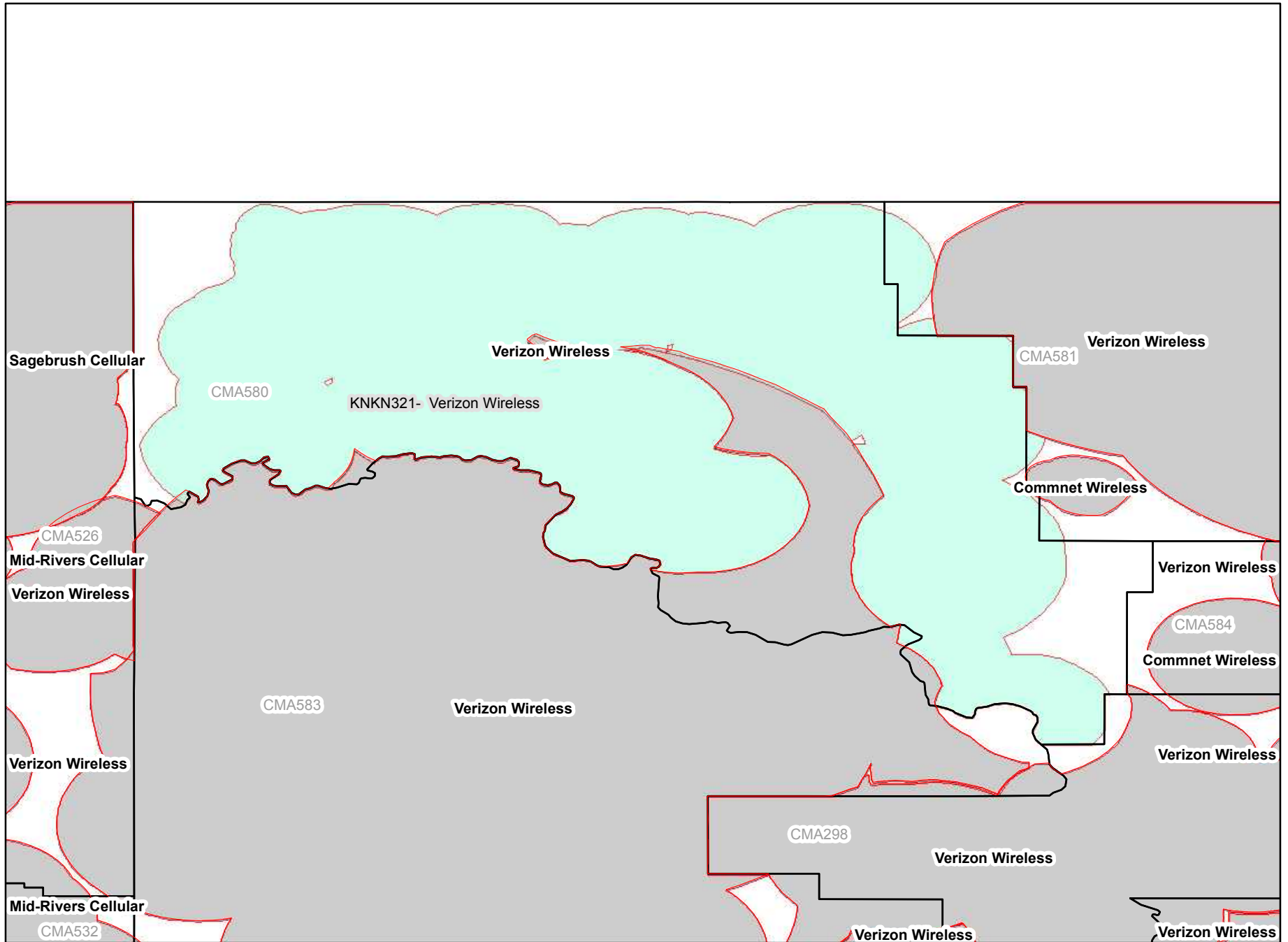
CMA579B North Carolina 15 - Cabarrus






Legend

-  CMA Market Boundary
-  B Block CGSA
-  Adjacent B Block CGSA

CMA580B North Dakota 1 - Divide



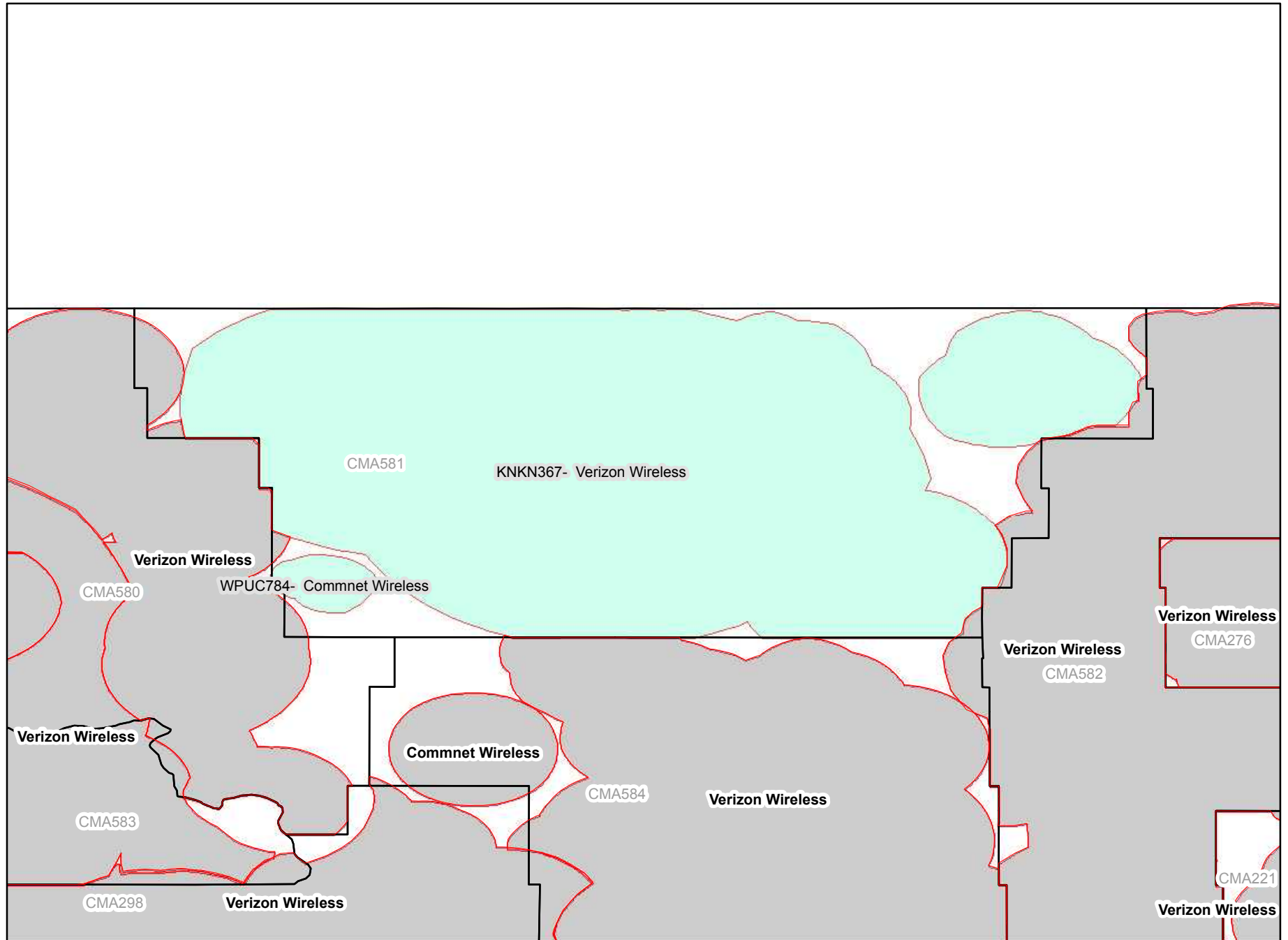
Legend

-  CMA Market Boundary
-  B Block CGSA
-  Adjacent B Block CGSA




Analysis as of 01/11/2012

CMA581B

North Dakota 2 - Bottineau



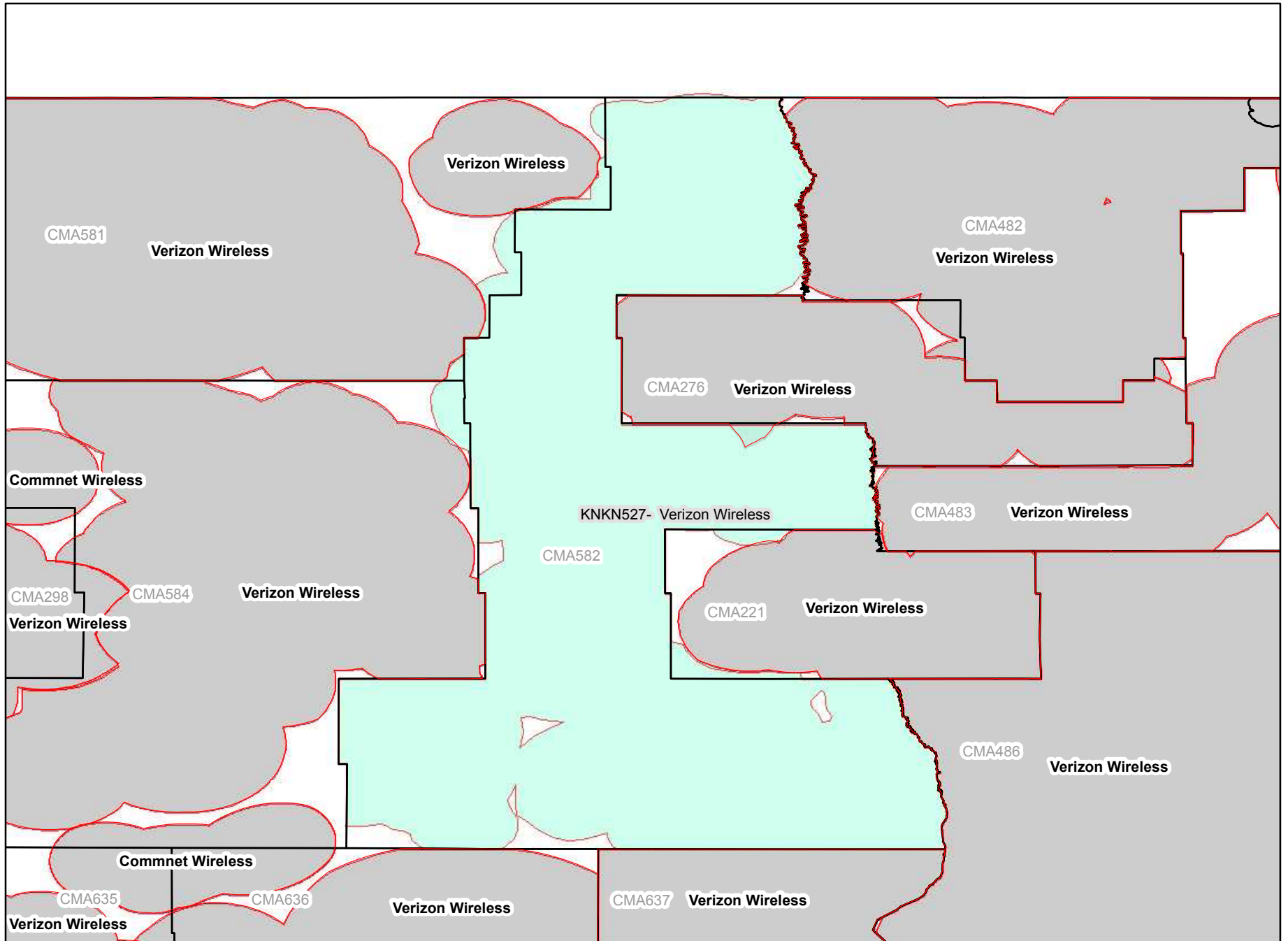
Legend

-  CMA Market Boundary
-  B Block CGSA
-  Adjacent B Block CGSA




Analysis as of 01/11/2012

CMA582B

North Dakota 3 - Barnes



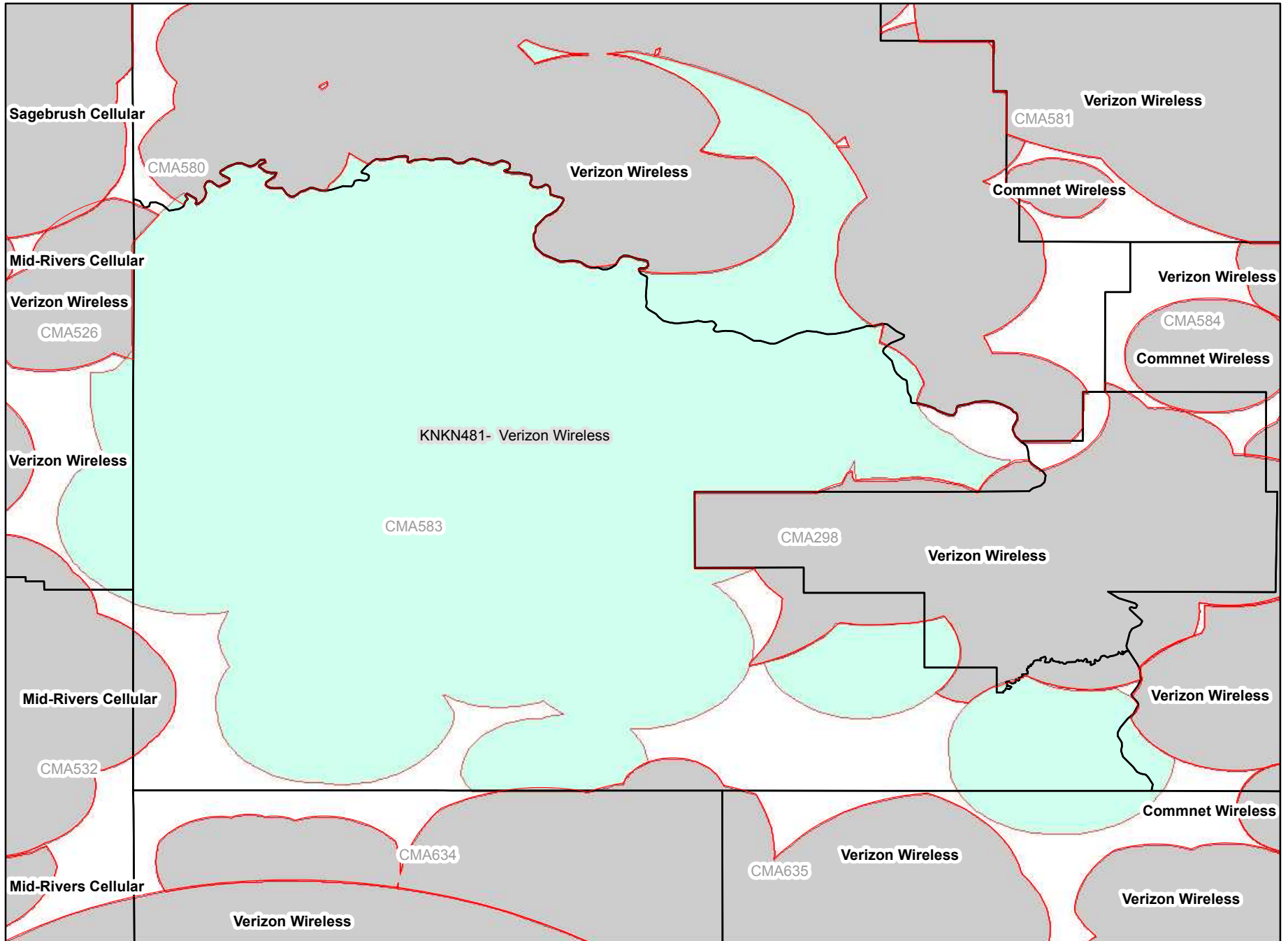
Legend

-  CMA Market Boundary
-  B Block CGSA
-  Adjacent B Block CGSA

Analysis as of 01/11/2012

CMA583B

North Dakota 4 - McKenzie



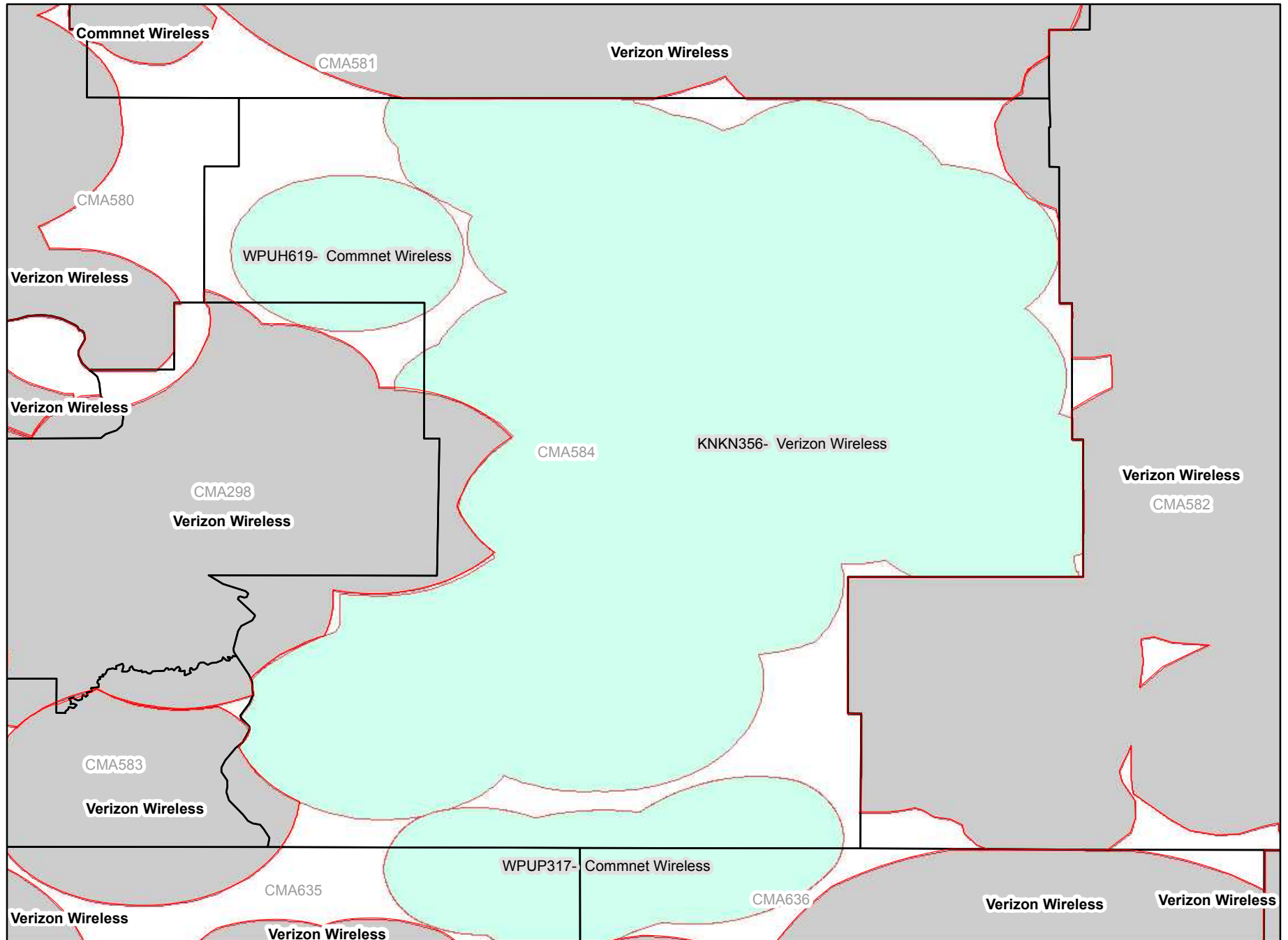
Legend

- CMA Market Boundary
- B Block CGSA
- Adjacent B Block CGSA




Analysis as of 01/11/2012

CMA584B

North Dakota 5 - Kidder



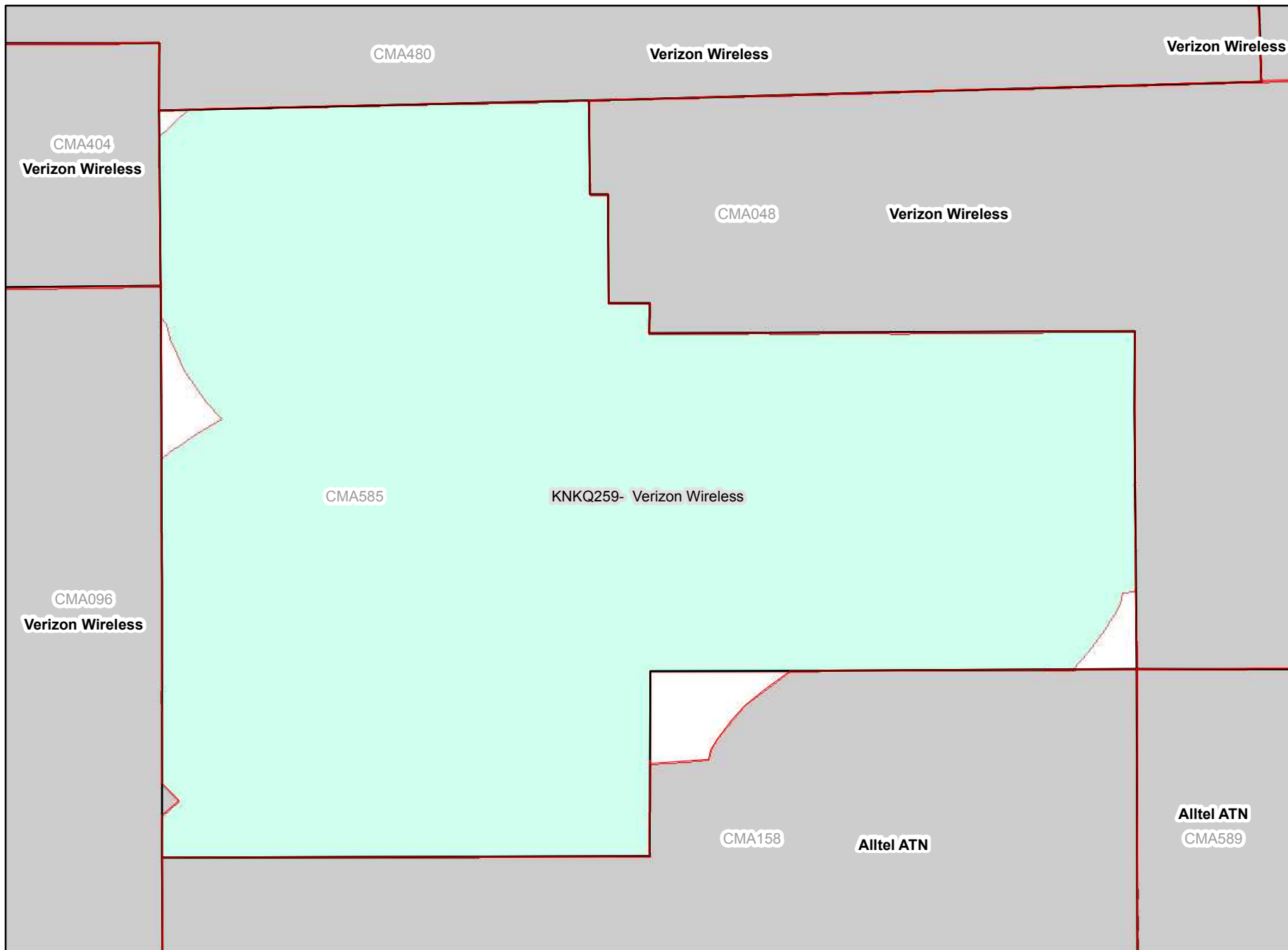
Legend

-  CMA Market Boundary
-  B Block CGSA
-  Adjacent B Block CGSA




Analysis as of 01/11/2012

CMA585B

Ohio 1 - Williams

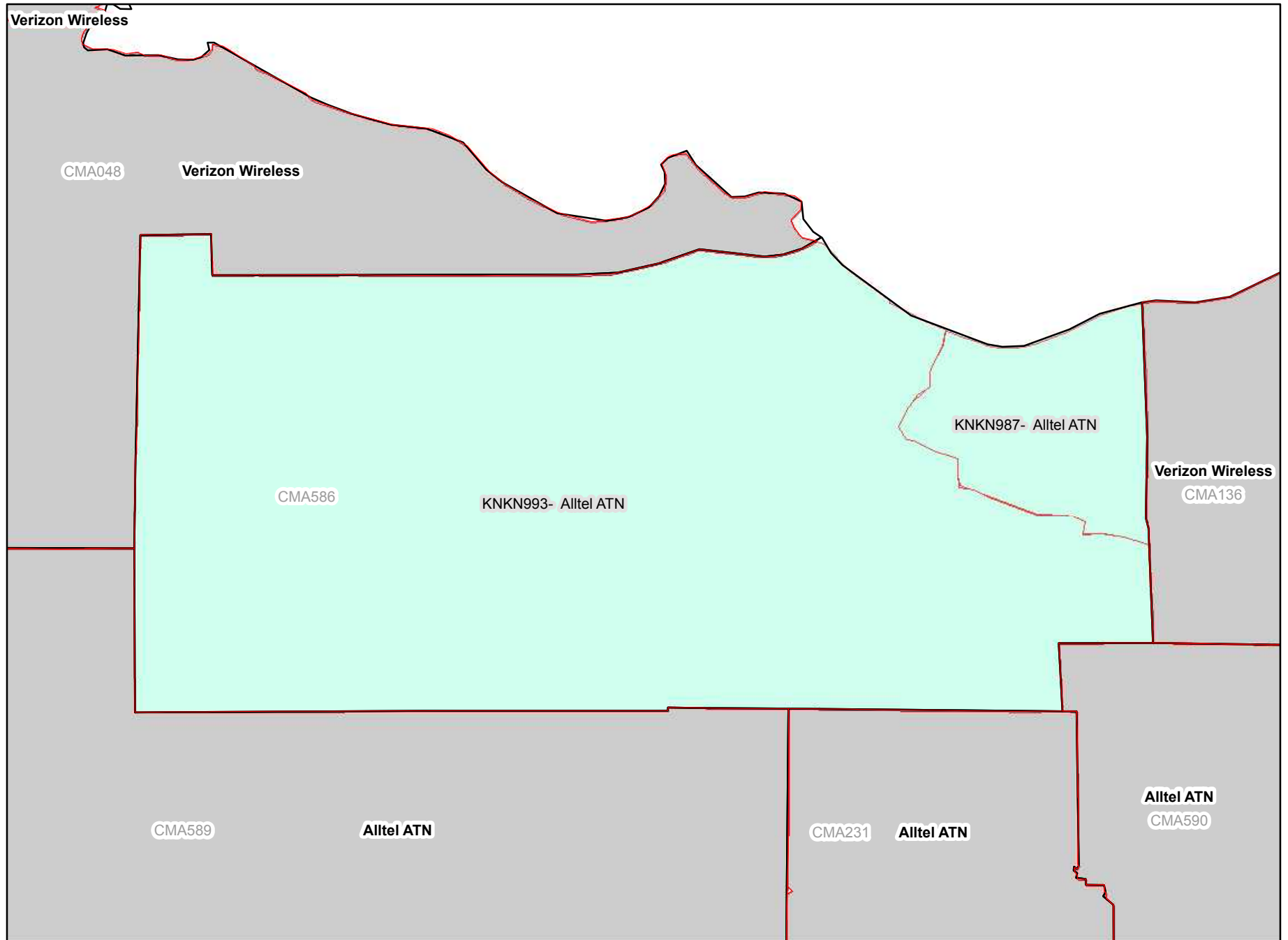


Legend




-  CMA Market Boundary
-  B Block CGSA
-  Adjacent B Block CGSA

Analysis as of 01/11/2012

CMA586B Ohio 2 - Sandusky

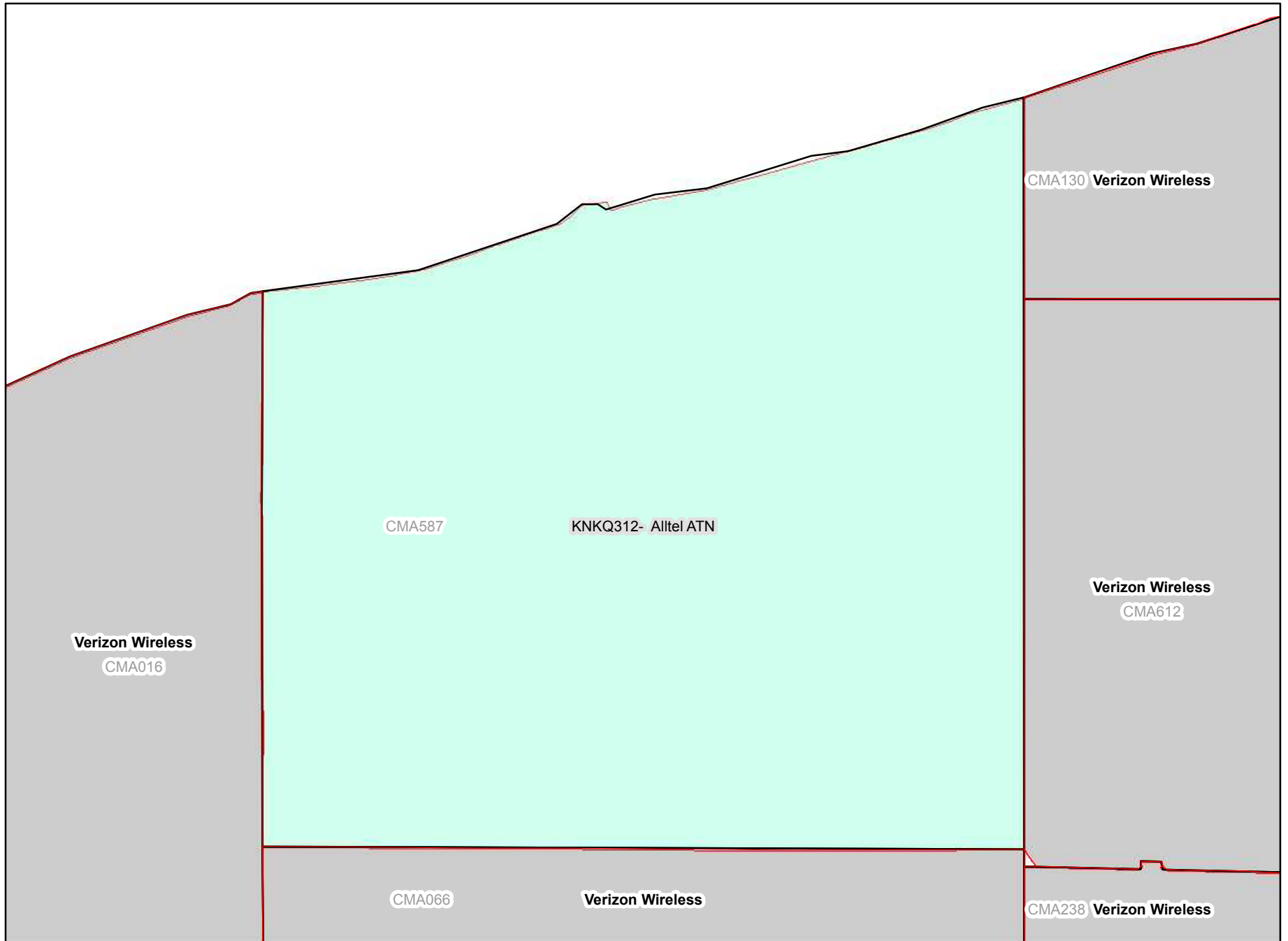


Legend




-  CMA Market Boundary
-  B Block CGSA
-  Adjacent B Block CGSA

Analysis as of 01/11/2012

CMA587B Ohio 3 - Ashtabula



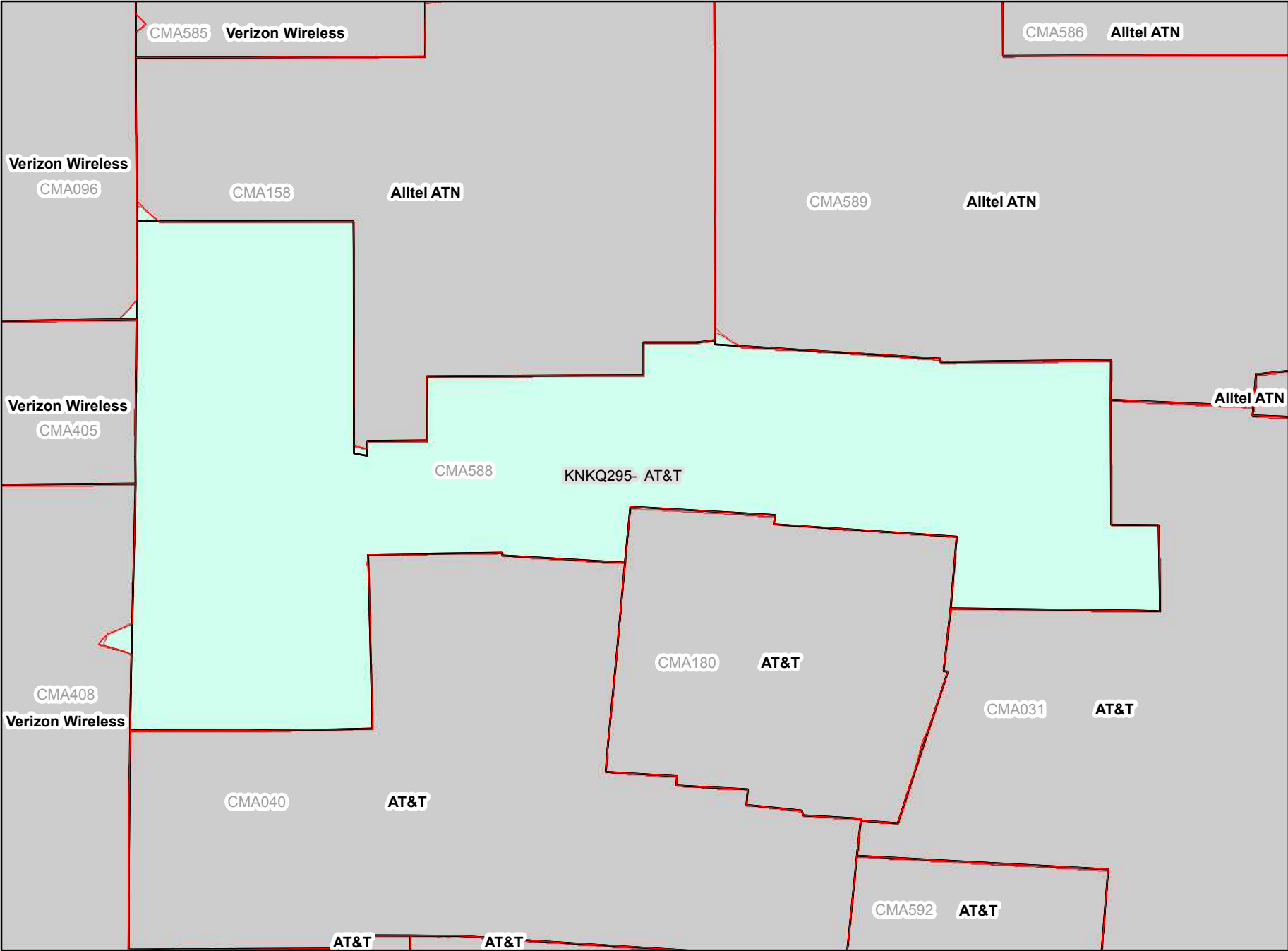
Legend

-  CMA Market Boundary
-  B Block CGSA
-  Adjacent B Block CGSA




Analysis as of 01/11/2012

CMA588B

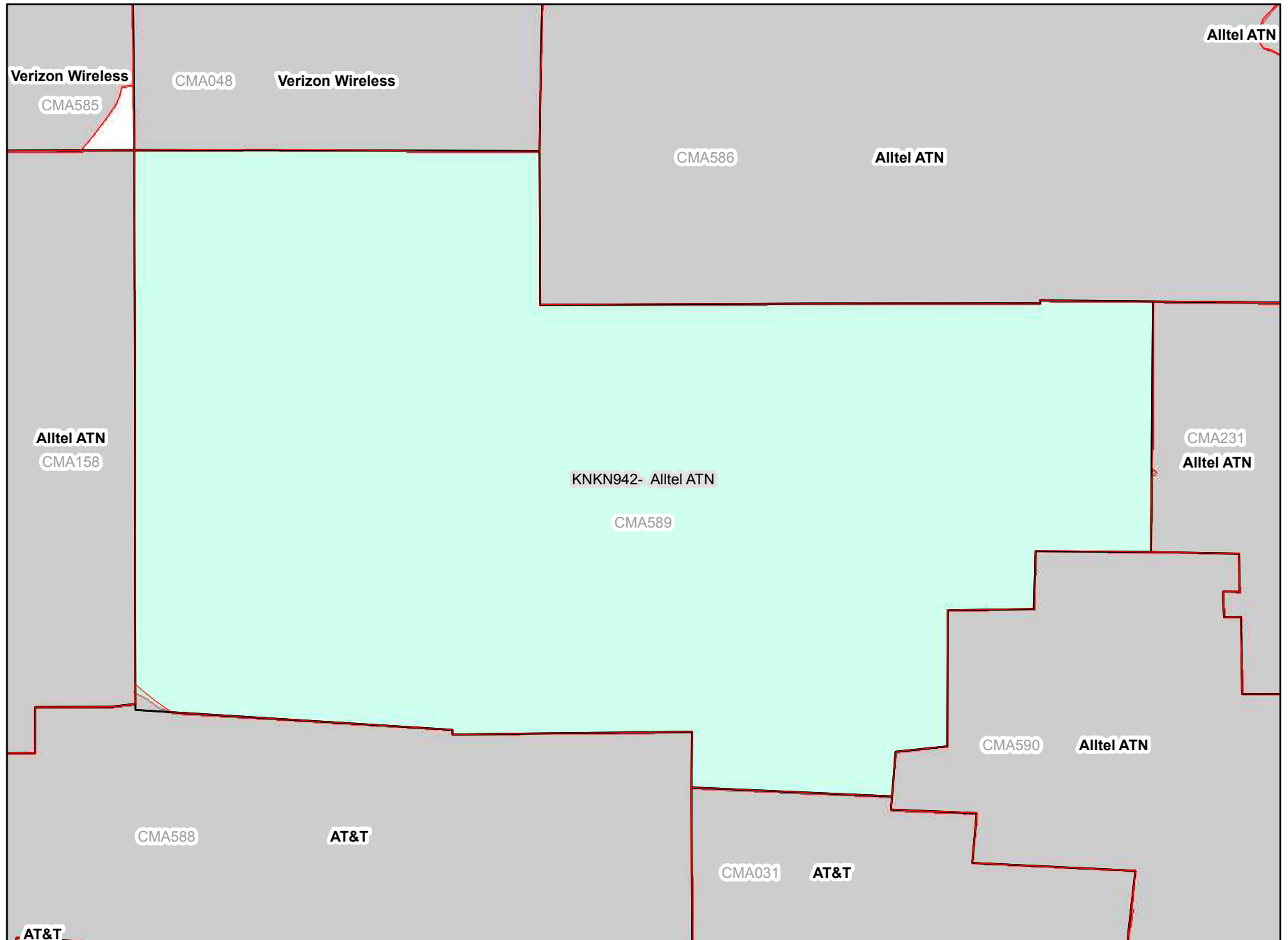
Ohio 4 - Mercer






Legend

-  CMA Market Boundary
-  B Block CGSA
-  Adjacent B Block CGSA

CMA589B Ohio 5 - Hancock

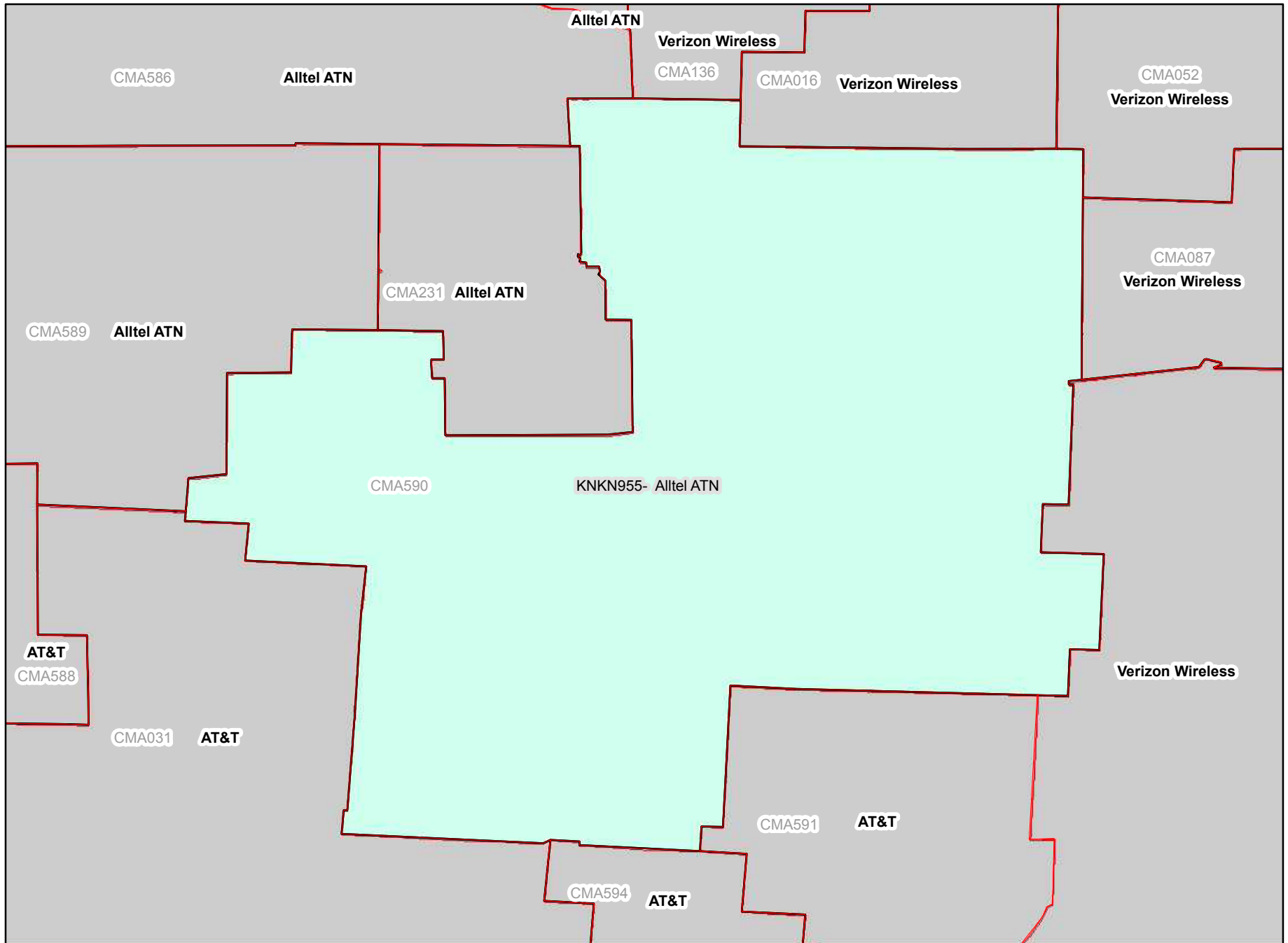


Legend




-  CMA Market Boundary
-  B Block CGSA
-  Adjacent B Block CGSA

Analysis as of 01/11/2012

CMA590B Ohio 6 - Morrow



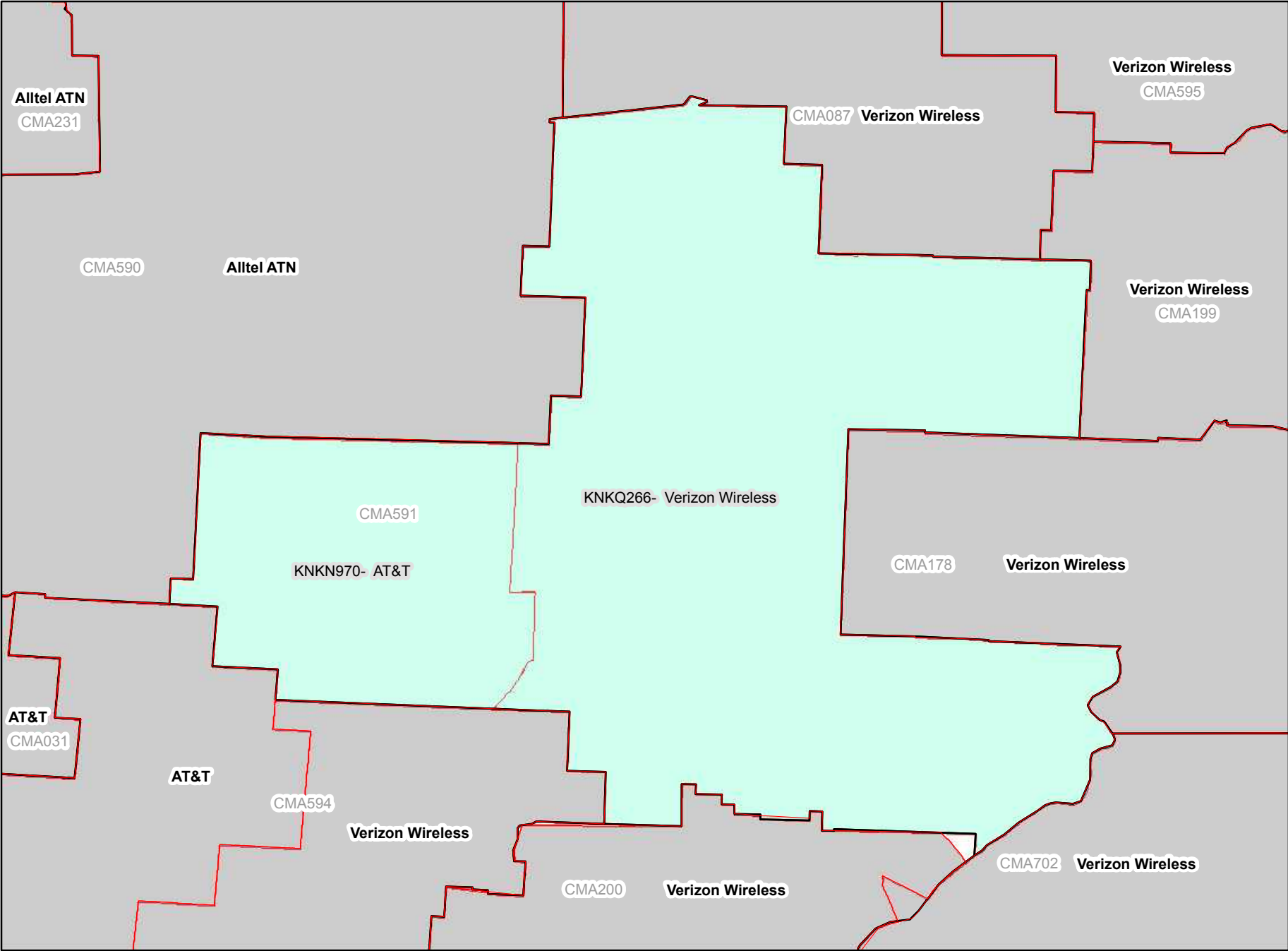
Legend

-  CMA Market Boundary
-  B Block CGSA
-  Adjacent B Block CGSA




Analysis as of 01/11/2012

CMA591B

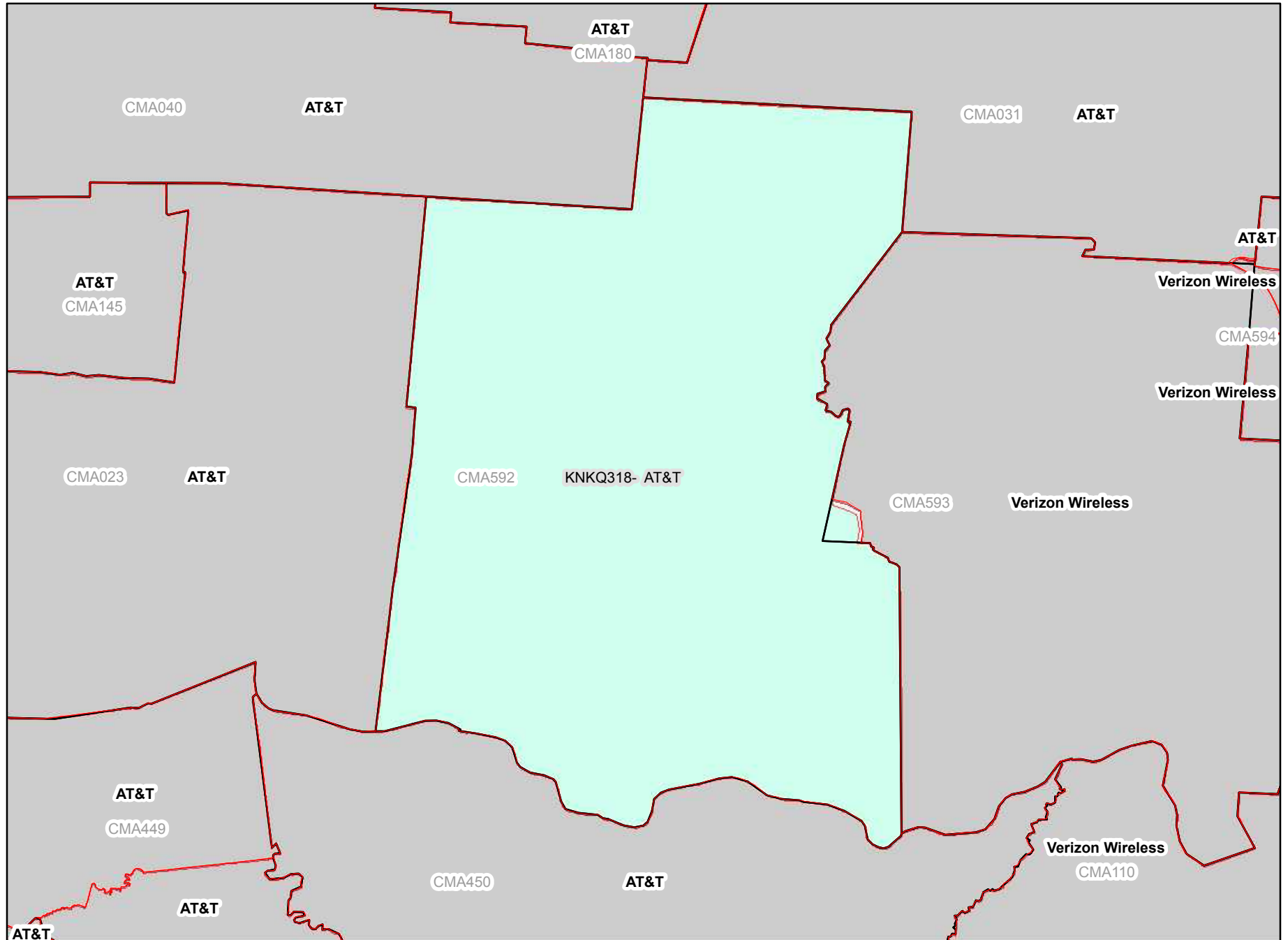
Ohio 7 - Tuscarawas






Legend

-  CMA Market Boundary
-  B Block CGSA
-  Adjacent B Block CGSA

CMA592B Ohio 8 - Clinton

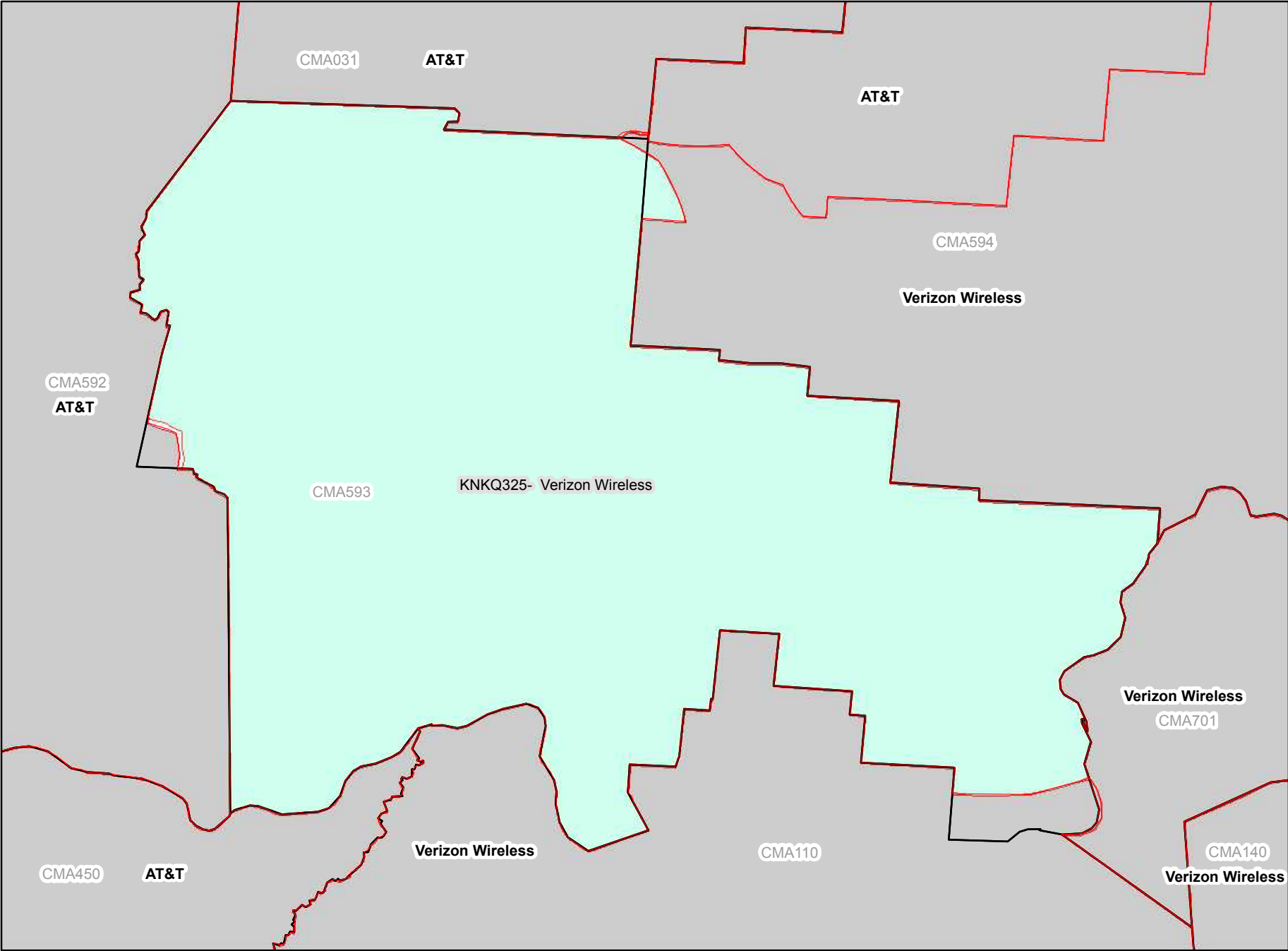


Legend




-  CMA Market Boundary
-  B Block CGSA
-  Adjacent B Block CGSA

Analysis as of 01/11/2012

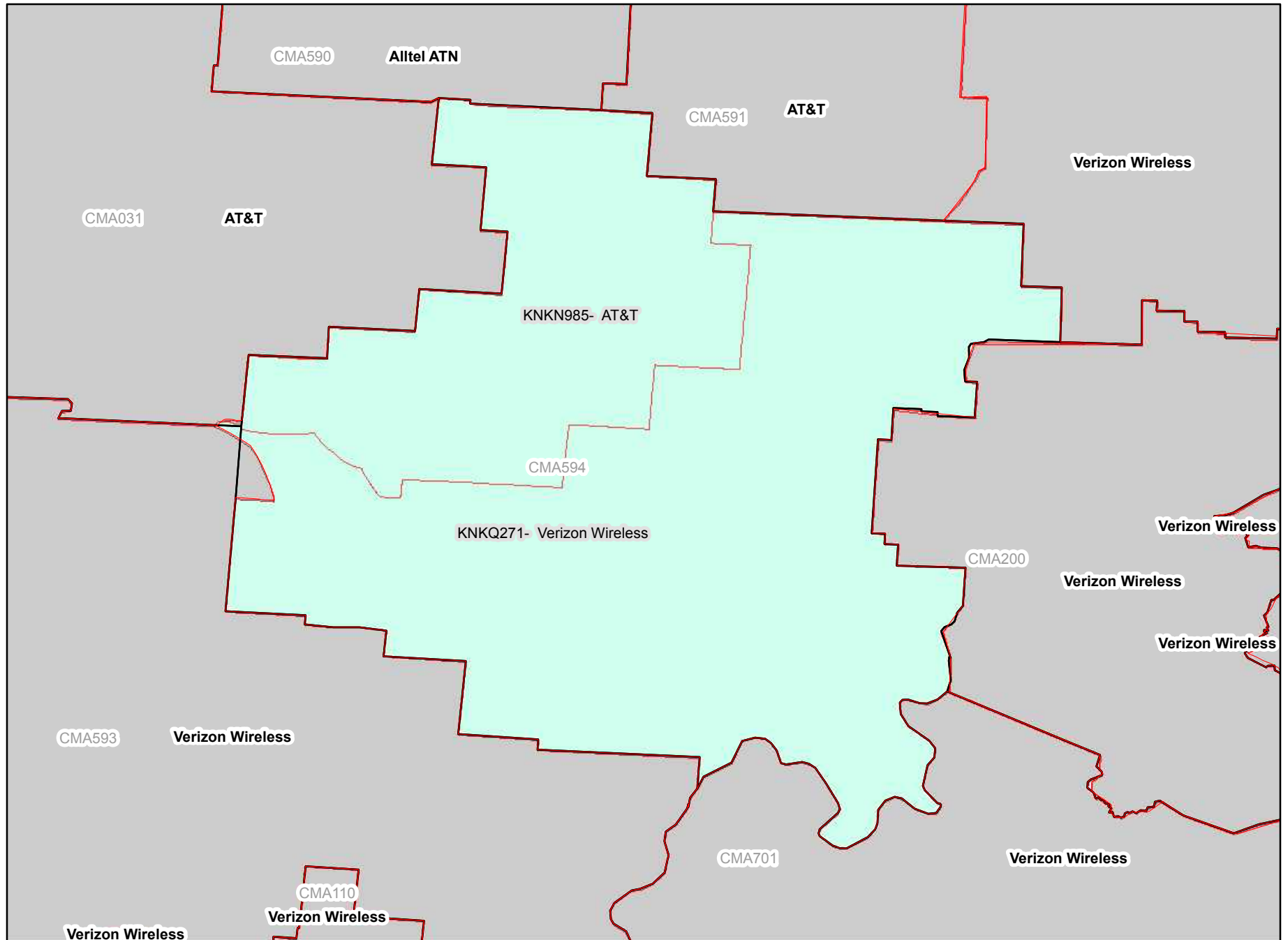
CMA593B Ohio 9 - Ross






Legend

-  CMA Market Boundary
-  B Block CGSA
-  Adjacent B Block CGSA

CMA594B Ohio 10 - Perry

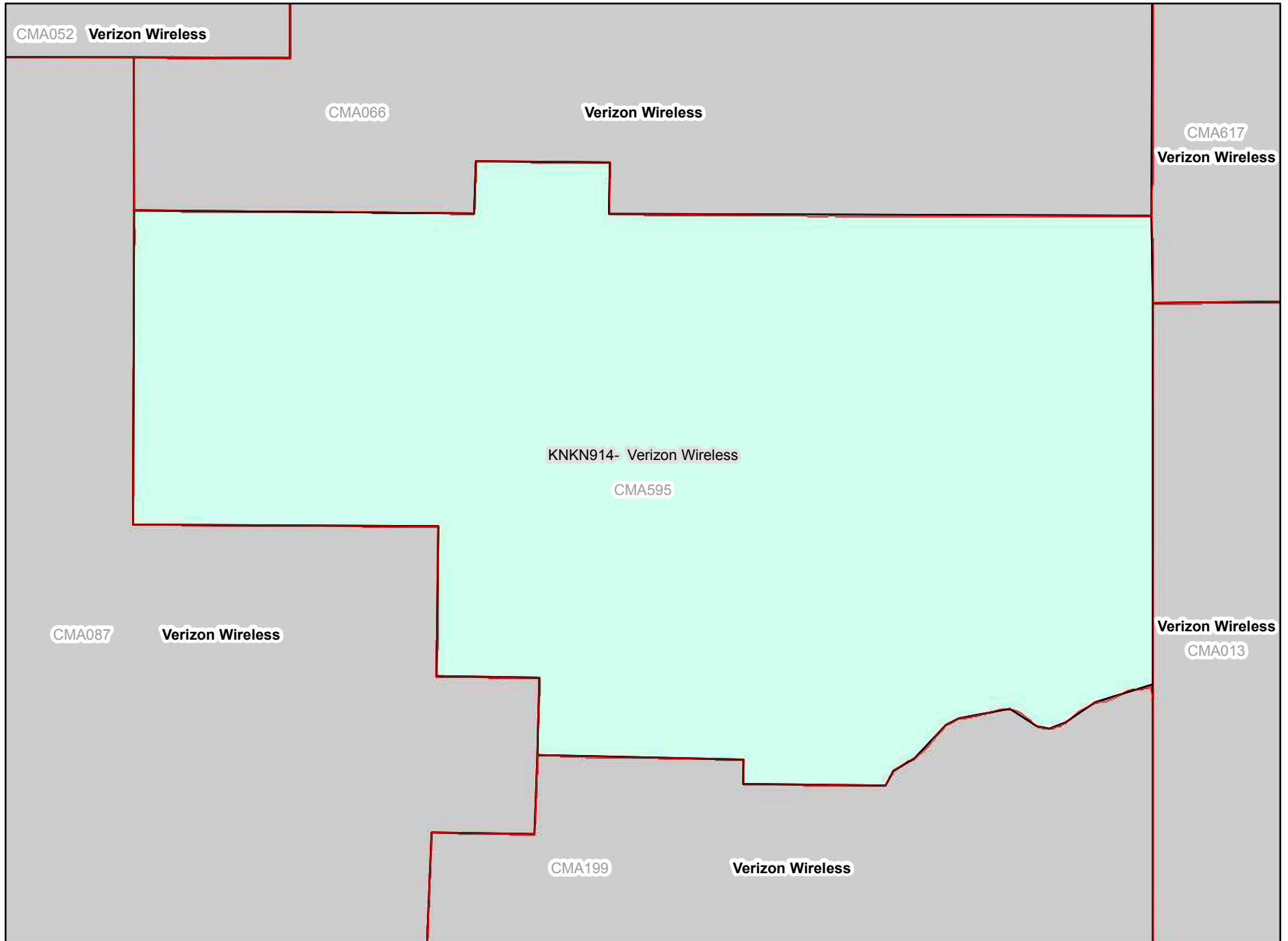


Legend




-  CMA Market Boundary
-  B Block CGSA
-  Adjacent B Block CGSA

Analysis as of 01/11/2012

CMA595B Ohio 11 - Columbiana



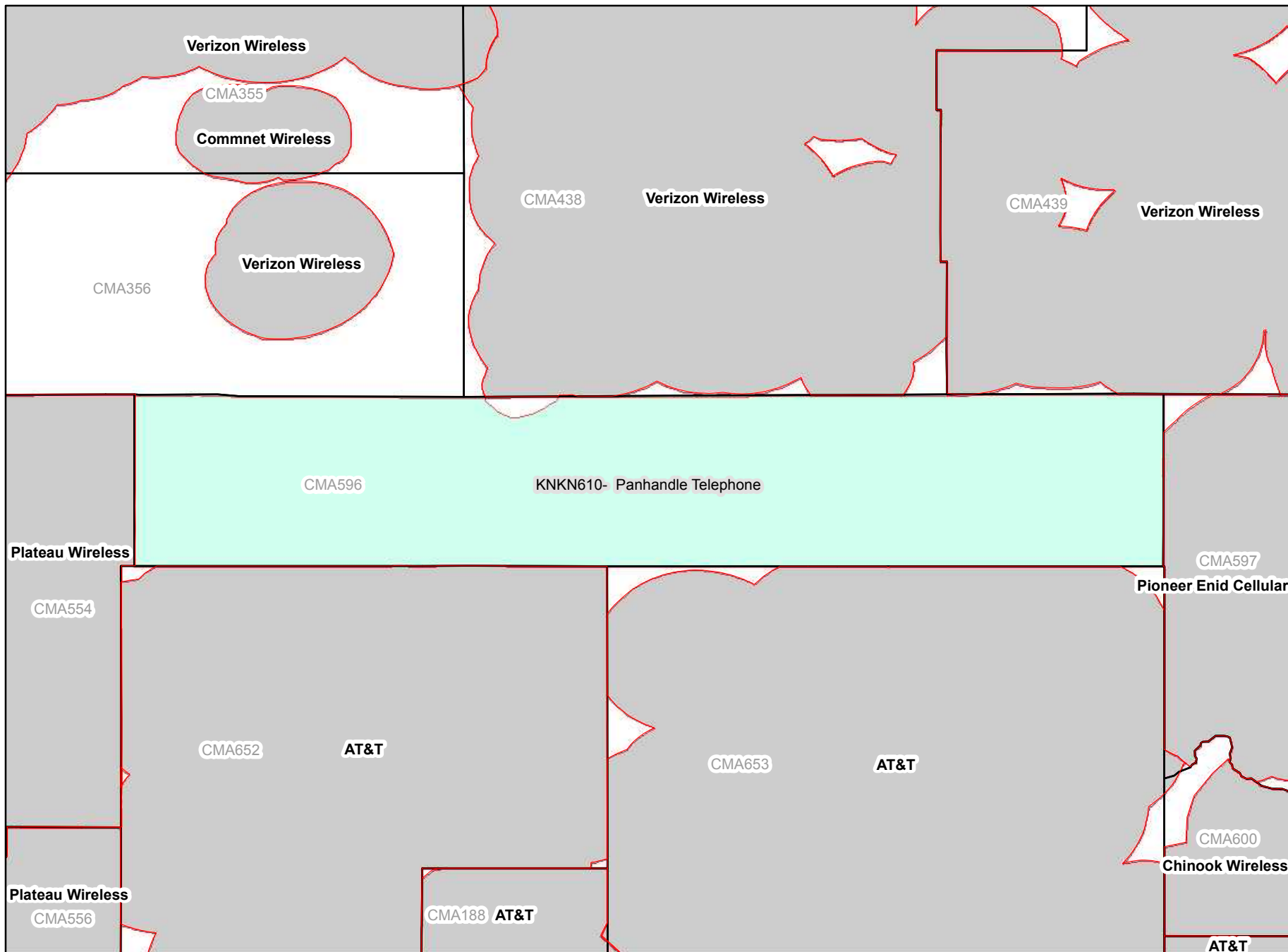
Legend

-  CMA Market Boundary
-  B Block CGSA
-  Adjacent B Block CGSA

Analysis as of 01/11/2012

CMA596B

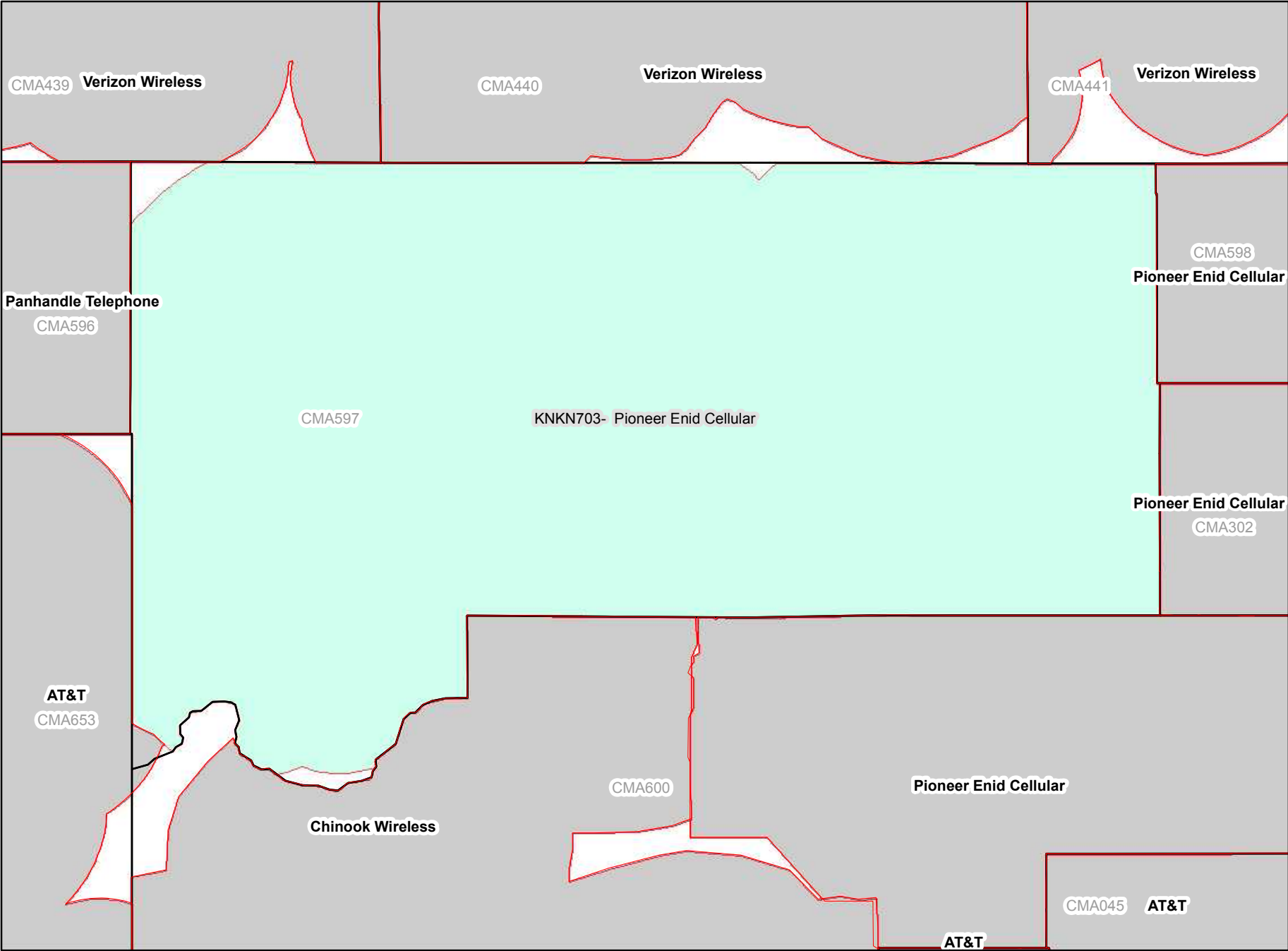
Oklahoma 1 - Cimarron






Legend

- CMA Market Boundary
- B Block CGSA
- Adjacent B Block CGSA

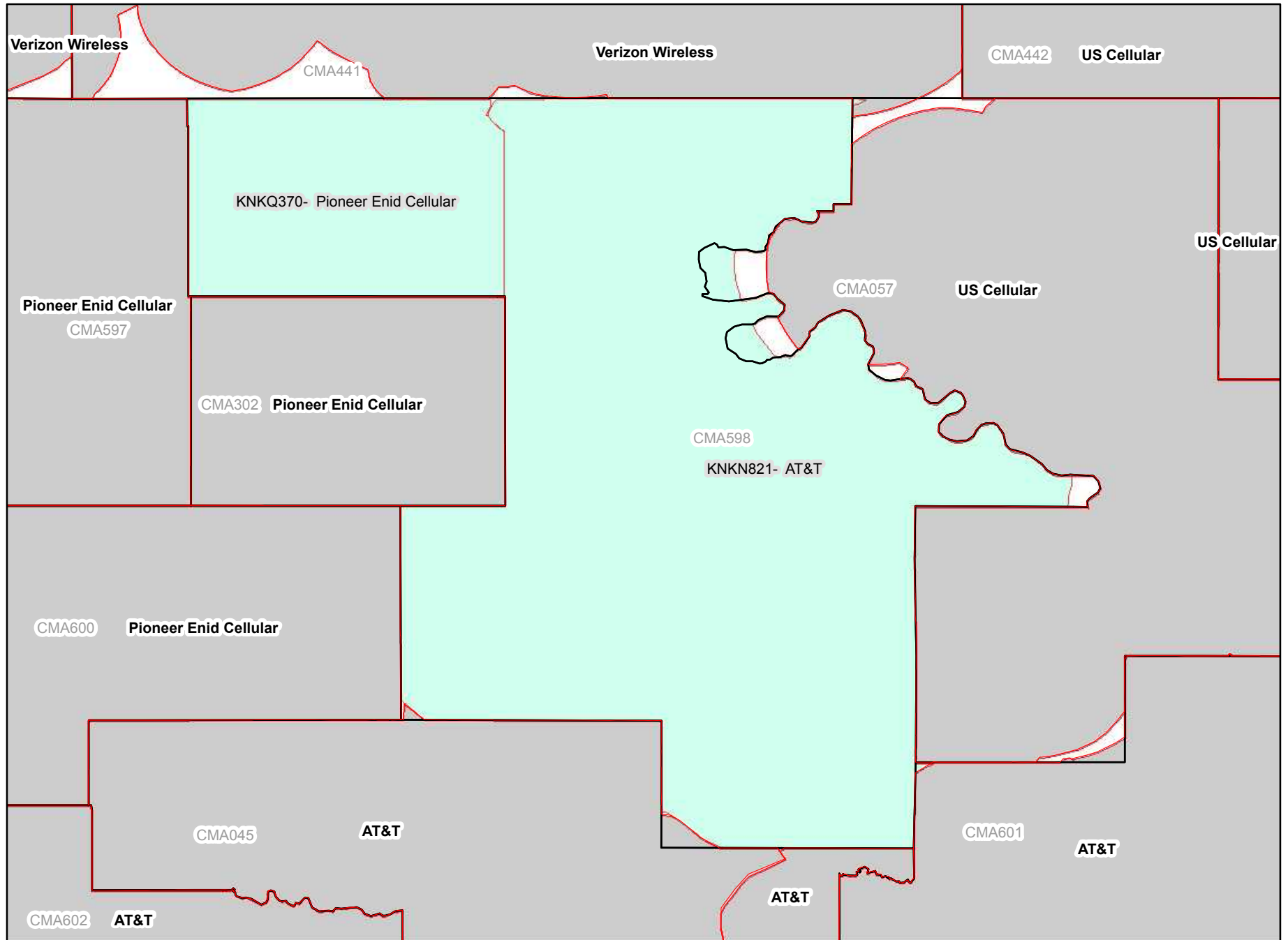
CMA597B Oklahoma 2 - Harper






Legend

-  CMA Market Boundary
-  B Block CGSA
-  Adjacent B Block CGSA

CMA598B Oklahoma 3 - Grant

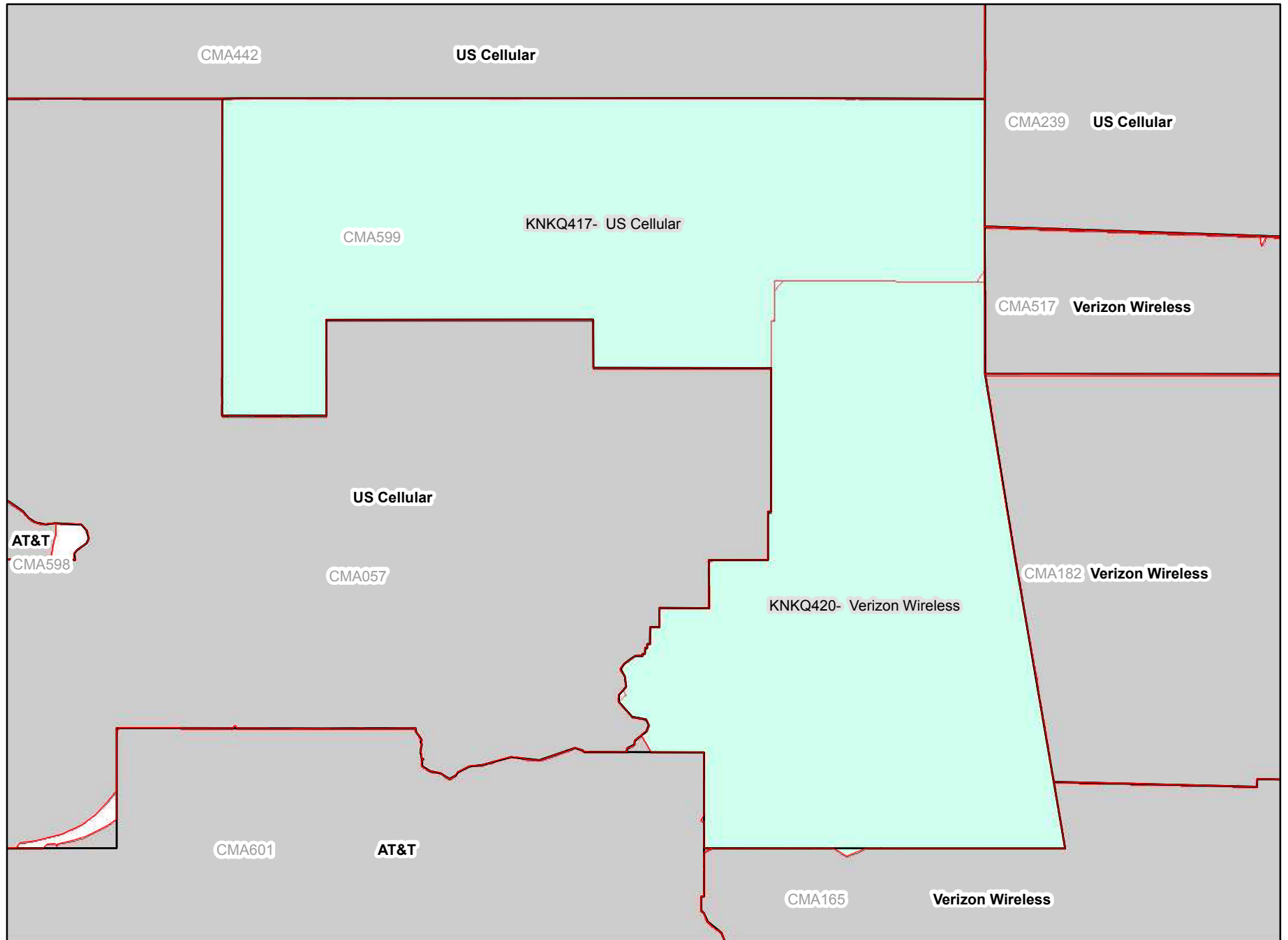


Legend




-  CMA Market Boundary
-  B Block CGSA
-  Adjacent B Block CGSA

Analysis as of 01/11/2012

CMA599B Oklahoma 4 - Nowata

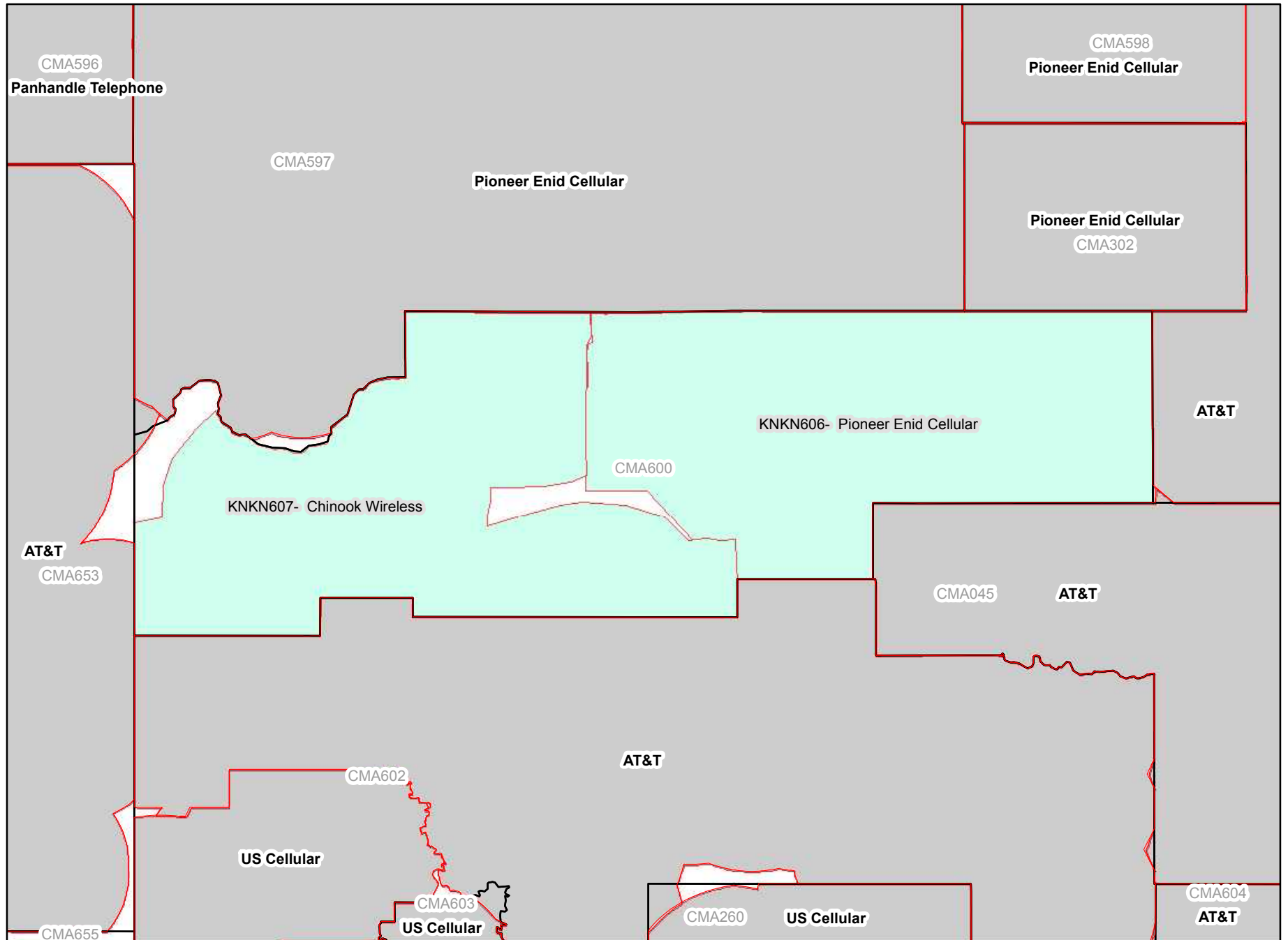


Legend

-  CMA Market Boundary
-  B Block CGSA
-  Adjacent B Block CGSA

Analysis as of 01/11/2012

CMA600B Oklahoma 5 - Roger Mills

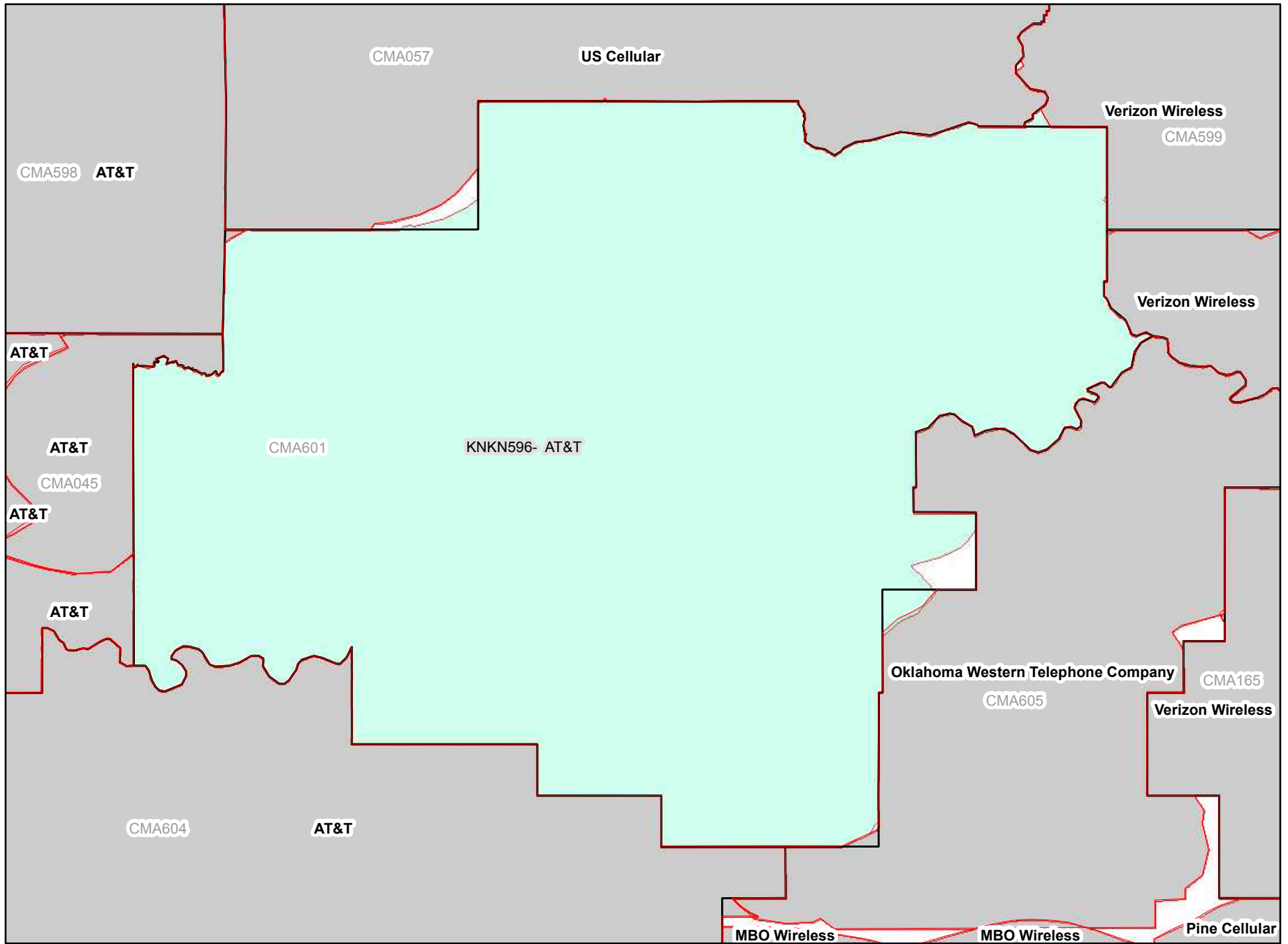


Legend




- CMA Market Boundary
- B Block CGSA
- Adjacent B Block CGSA

Analysis as of 01/11/2012

CMA601B Oklahoma 6 - Seminole

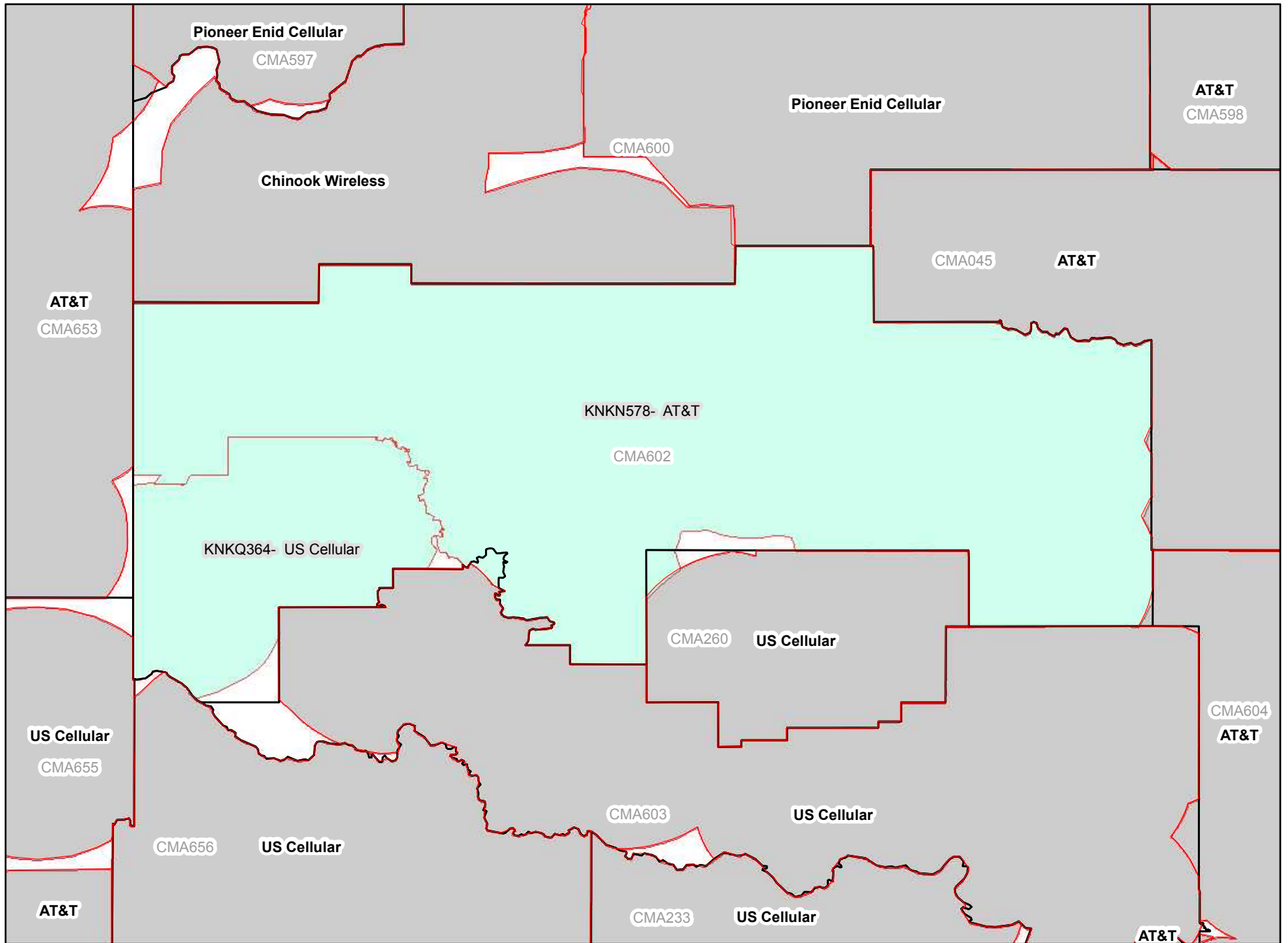


Legend




-  CMA Market Boundary
-  B Block CGSA
-  Adjacent B Block CGSA

Analysis as of 01/11/2012

CMA602B Oklahoma 7 - Beckham



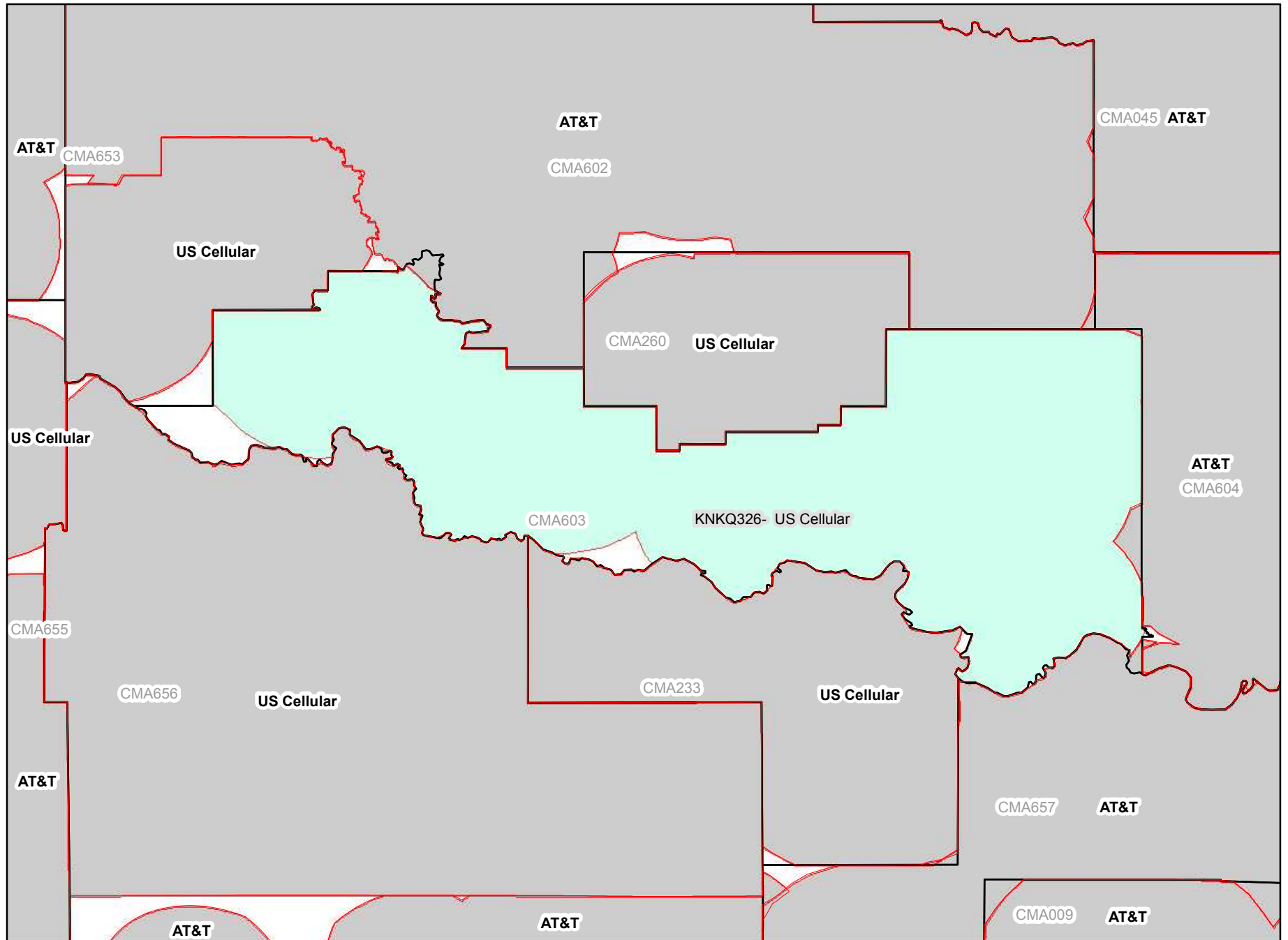
Legend

-  CMA Market Boundary
-  B Block CGSA
-  Adjacent B Block CGSA




Analysis as of 01/11/2012

CMA603B

Oklahoma 8 - Jackson



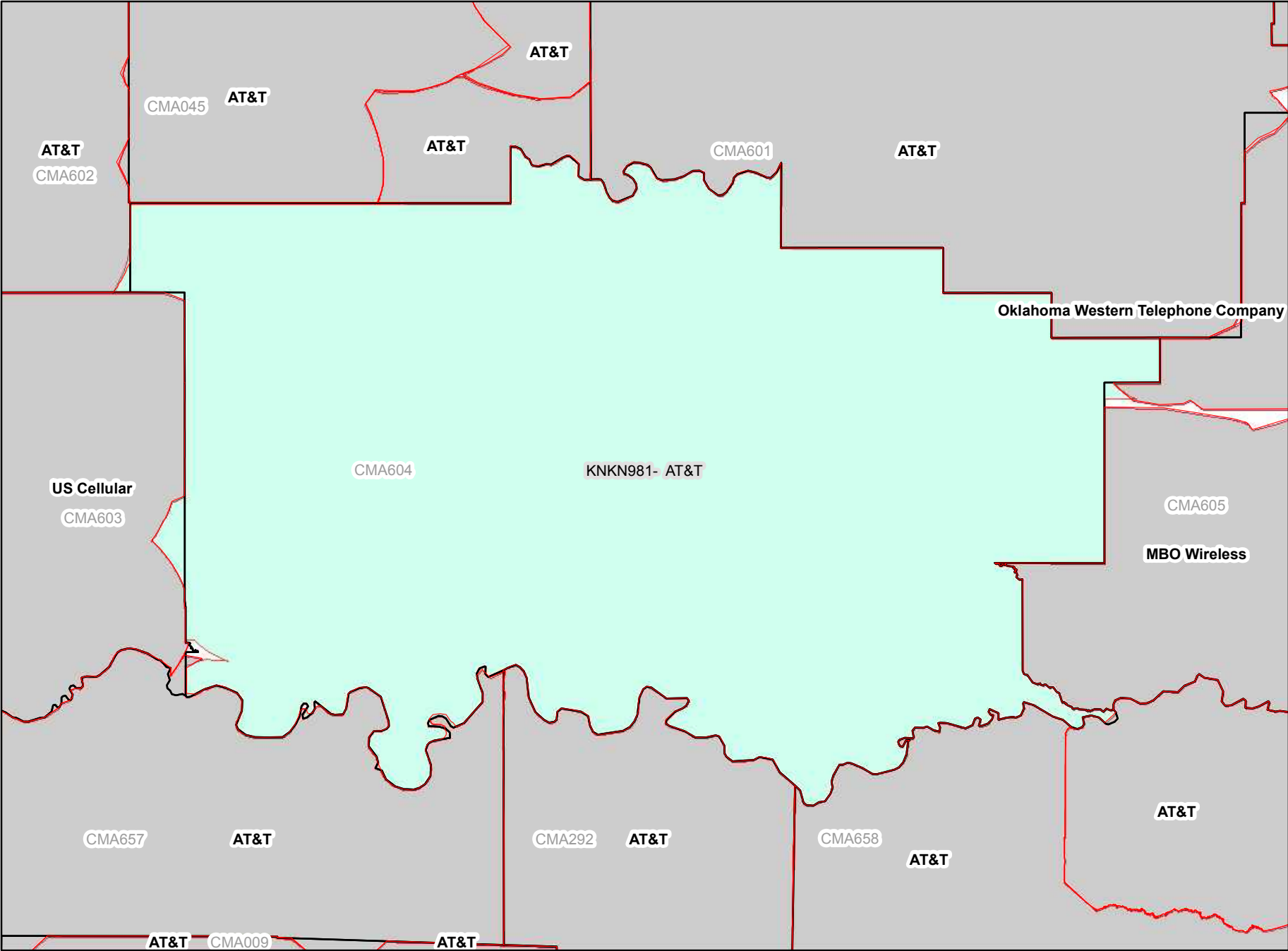
Legend

-  CMA Market Boundary
-  B Block CGSA
-  Adjacent B Block CGSA




Analysis as of 01/11/2012

CMA604B

Oklahoma 9 - Garvin



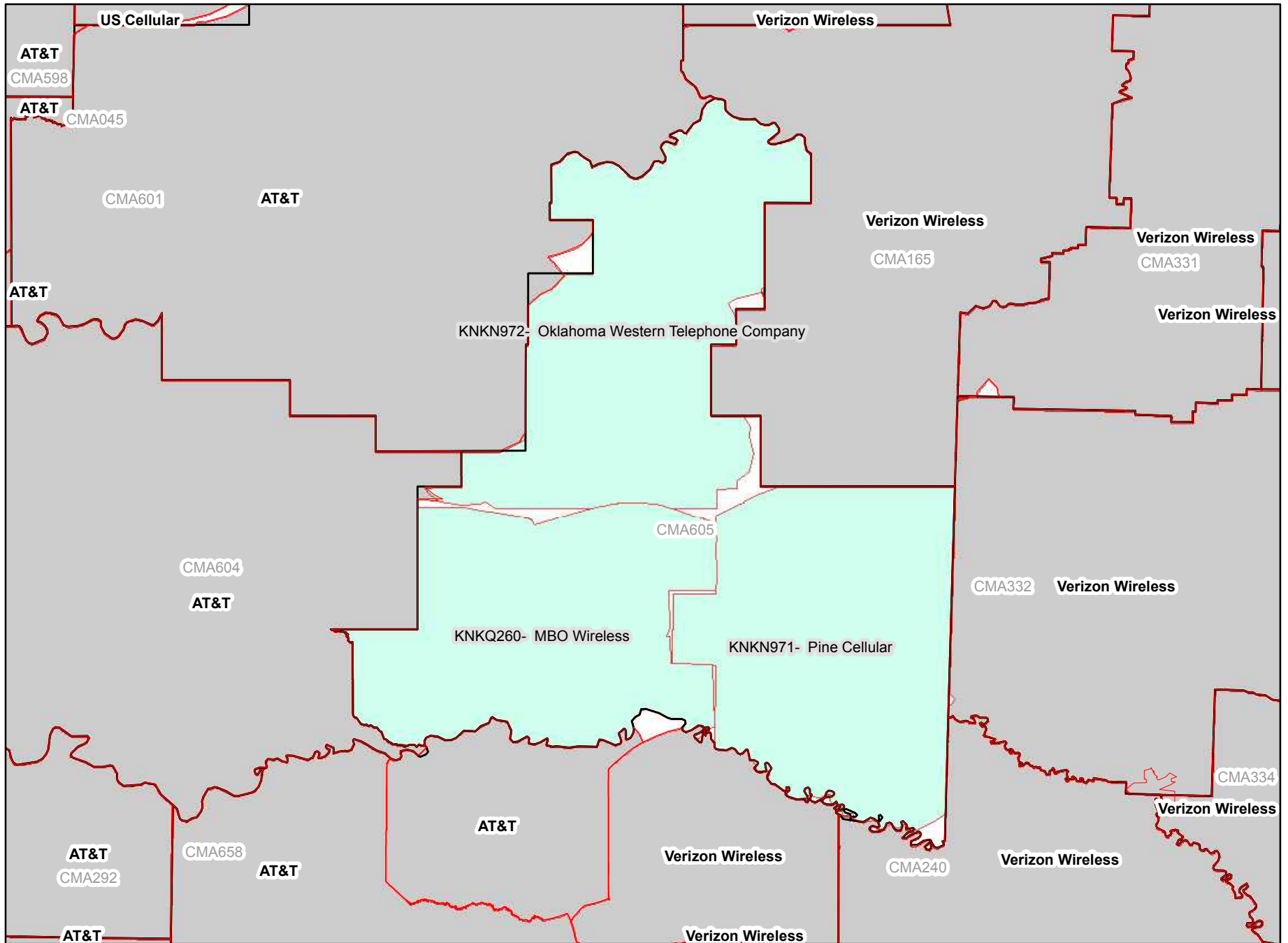
Legend

-  CMA Market Boundary
-  B Block CGSA
-  Adjacent B Block CGSA

Analysis as of 01/11/2012

CMA605B

Oklahoma 10 - Haskell

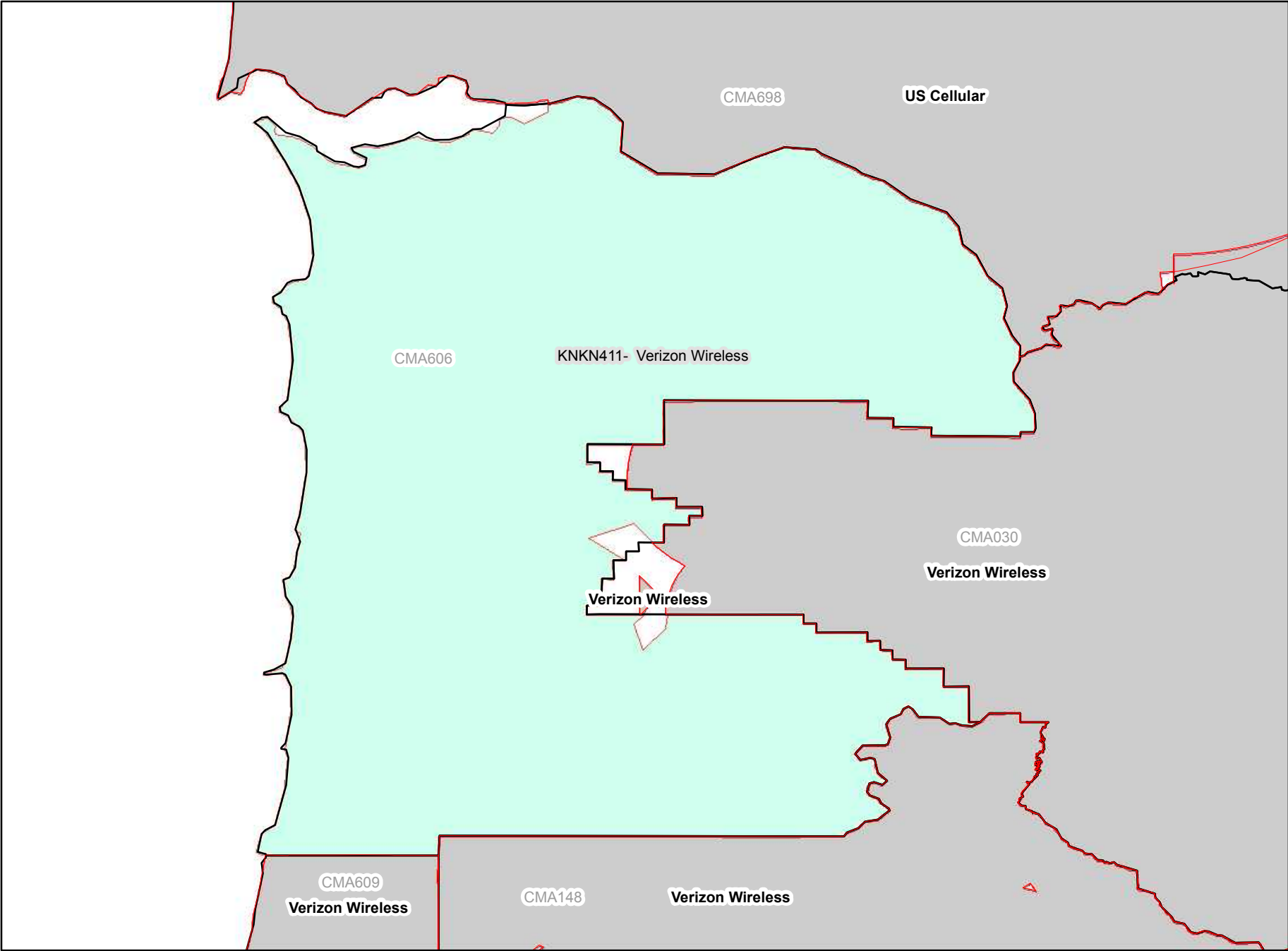


Legend




- CMA Market Boundary
- B Block CGSA
- Adjacent B Block CGSA

Analysis as of 01/11/2012

CMA606B Oregon 1 - Clatsop

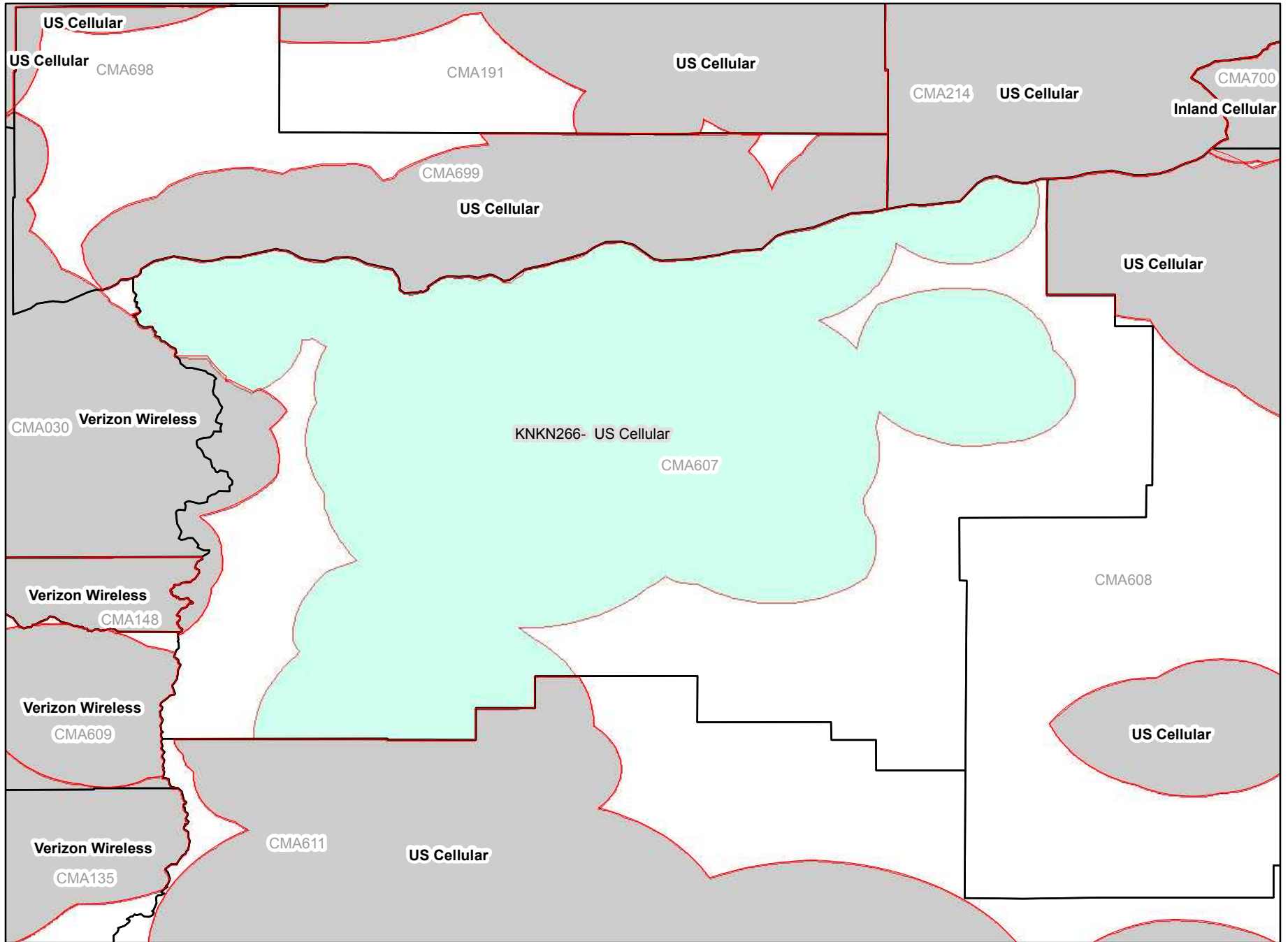


Legend




-  CMA Market Boundary
-  B Block CGSA
-  Adjacent B Block CGSA

Analysis as of 01/11/2012

CMA607B Oregon 2 - Hood River



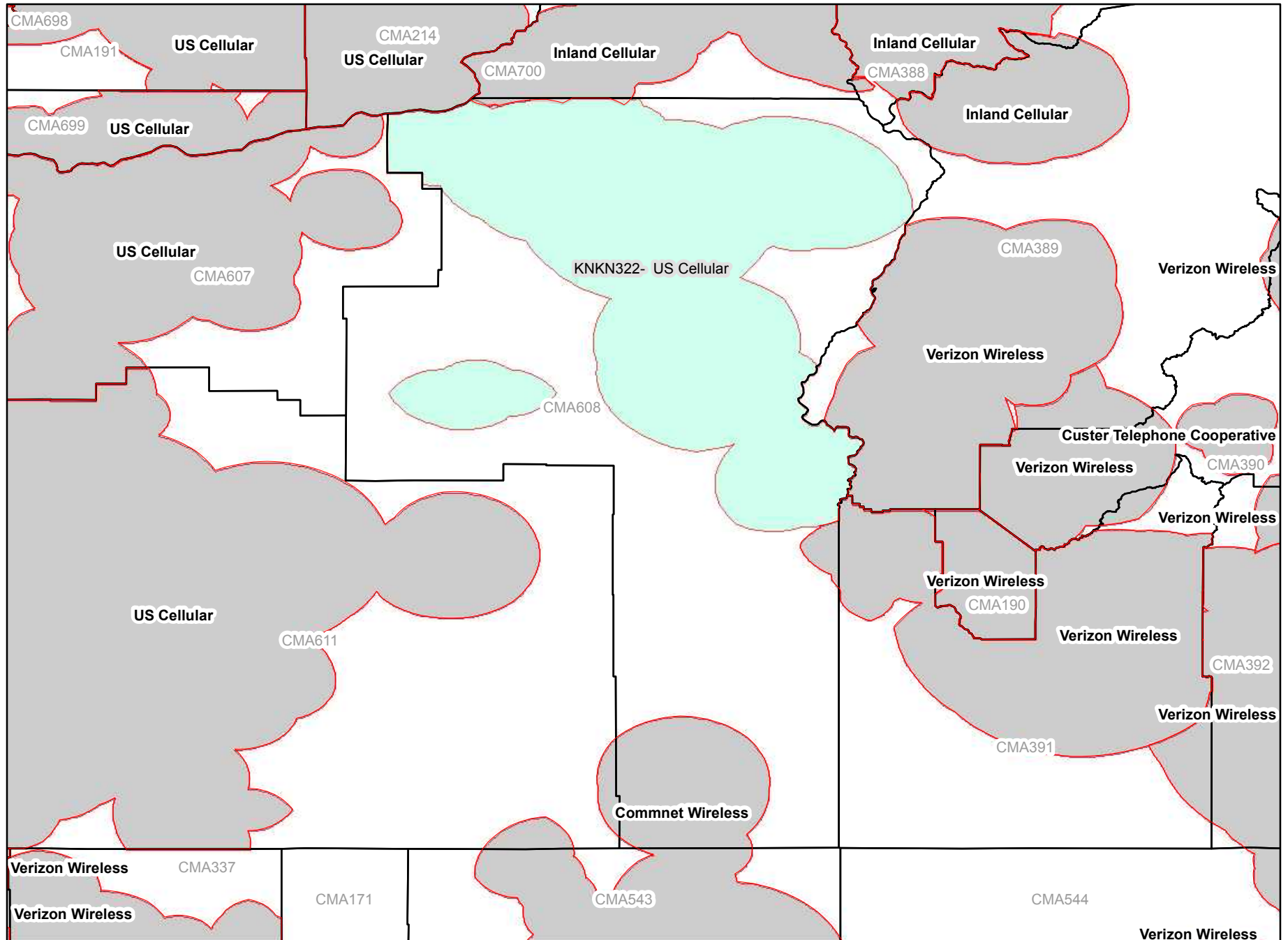
Legend

-  CMA Market Boundary
-  B Block CGSA
-  Adjacent B Block CGSA

Analysis as of 01/11/2012

CMA608B

Oregon 3 - Umatilla

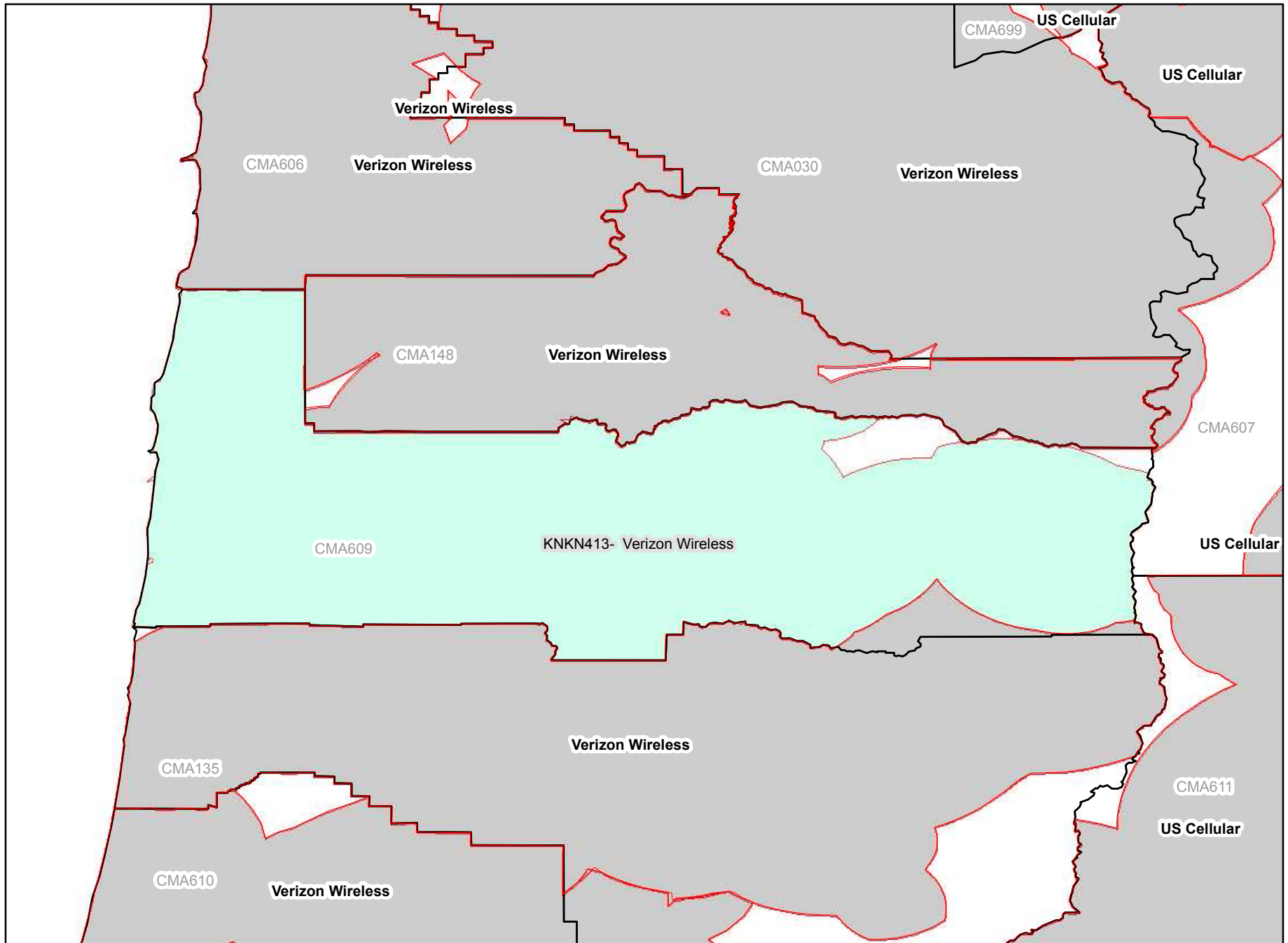


Legend




- CMA Market Boundary
- B Block CGSA
- Adjacent B Block CGSA

Analysis as of 01/11/2012

CMA609B Oregon 4 - Lincoln

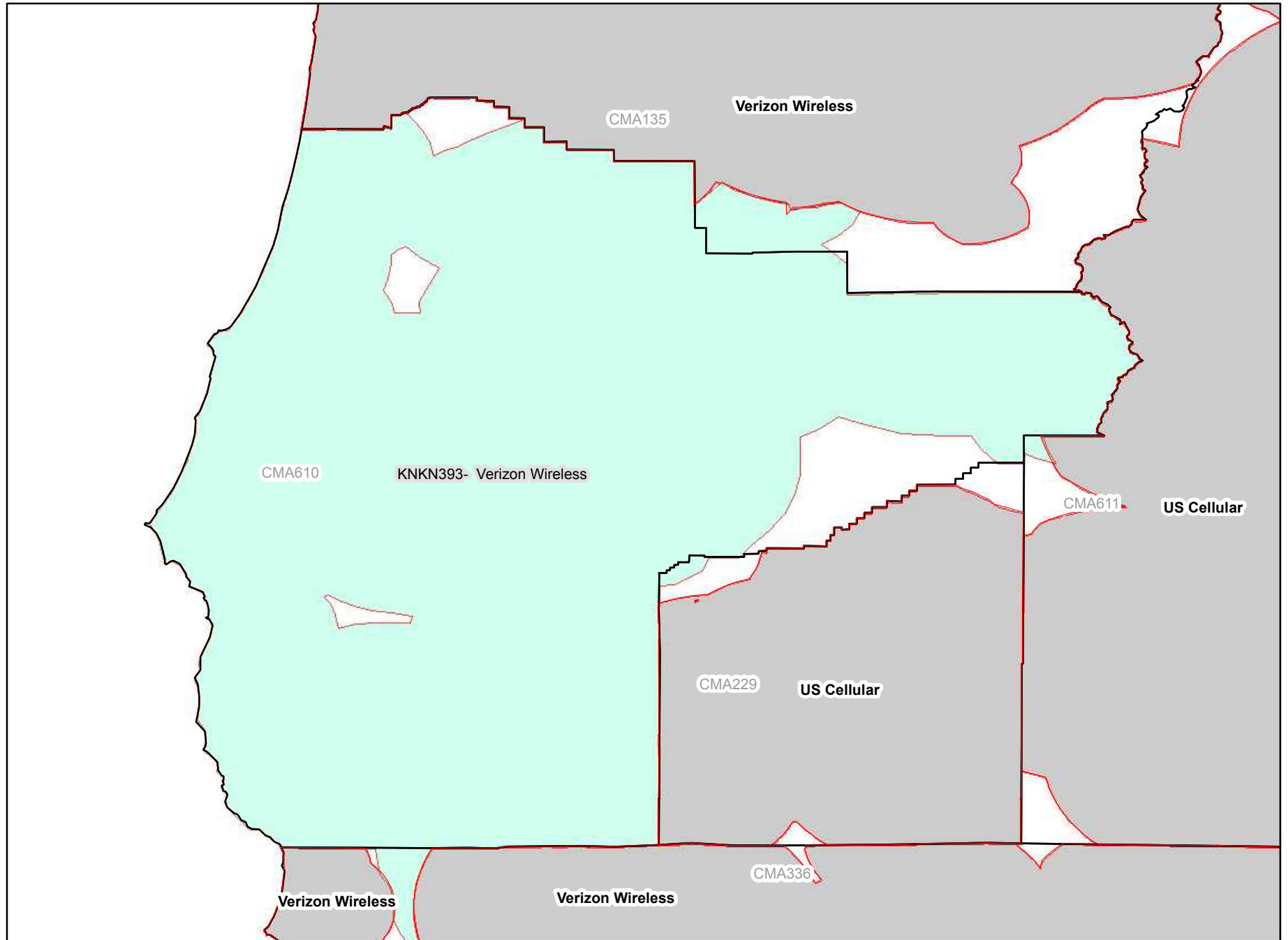


Legend




-  CMA Market Boundary
-  B Block CGSA
-  Adjacent B Block CGSA

Analysis as of 01/11/2012

CMA610B Oregon 5 - Coos

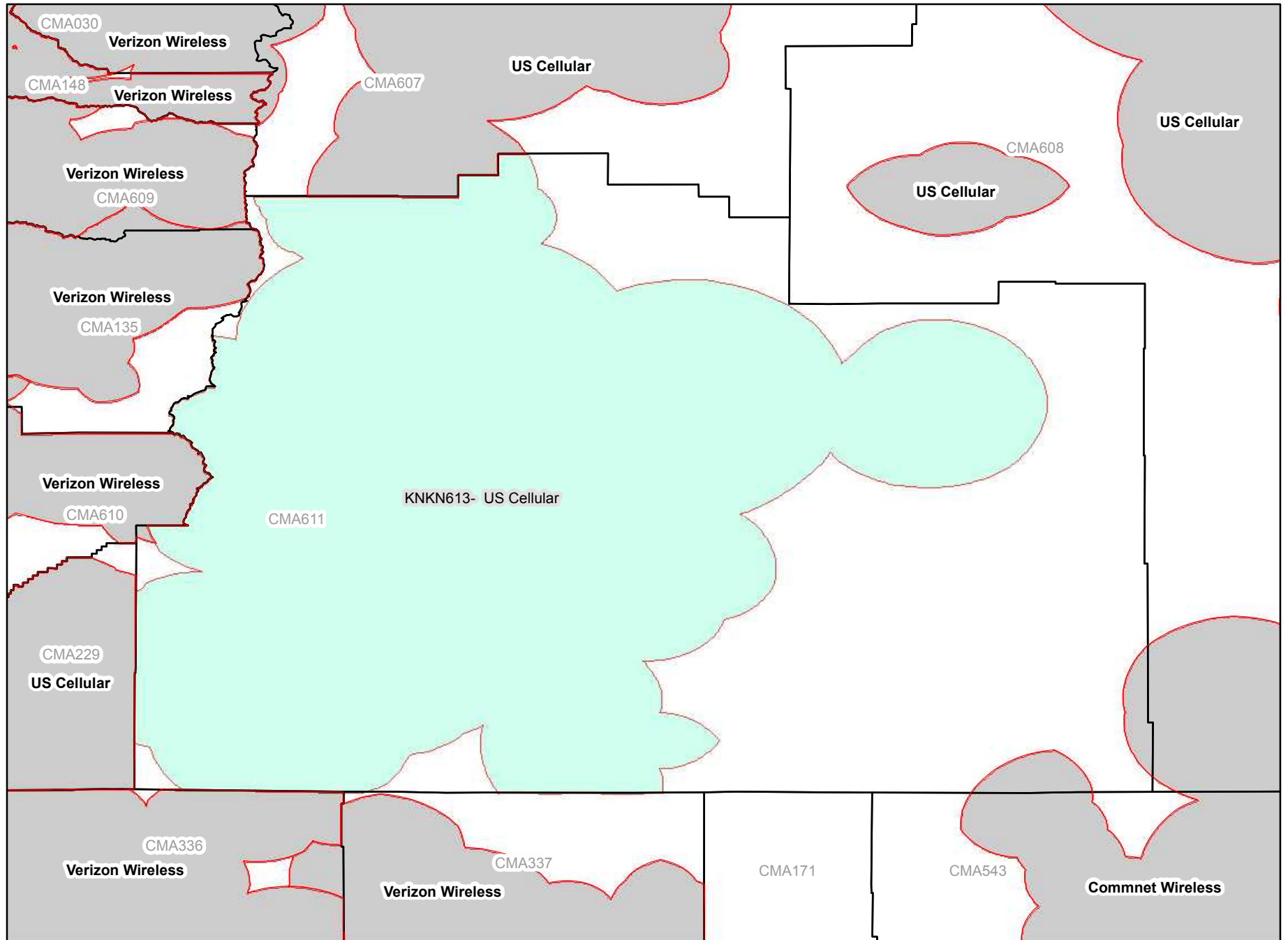


Legend




-  CMA Market Boundary
-  B Block CGSA
-  Adjacent B Block CGSA

Analysis as of 01/11/2012

CMA611B Oregon 6 - Crook

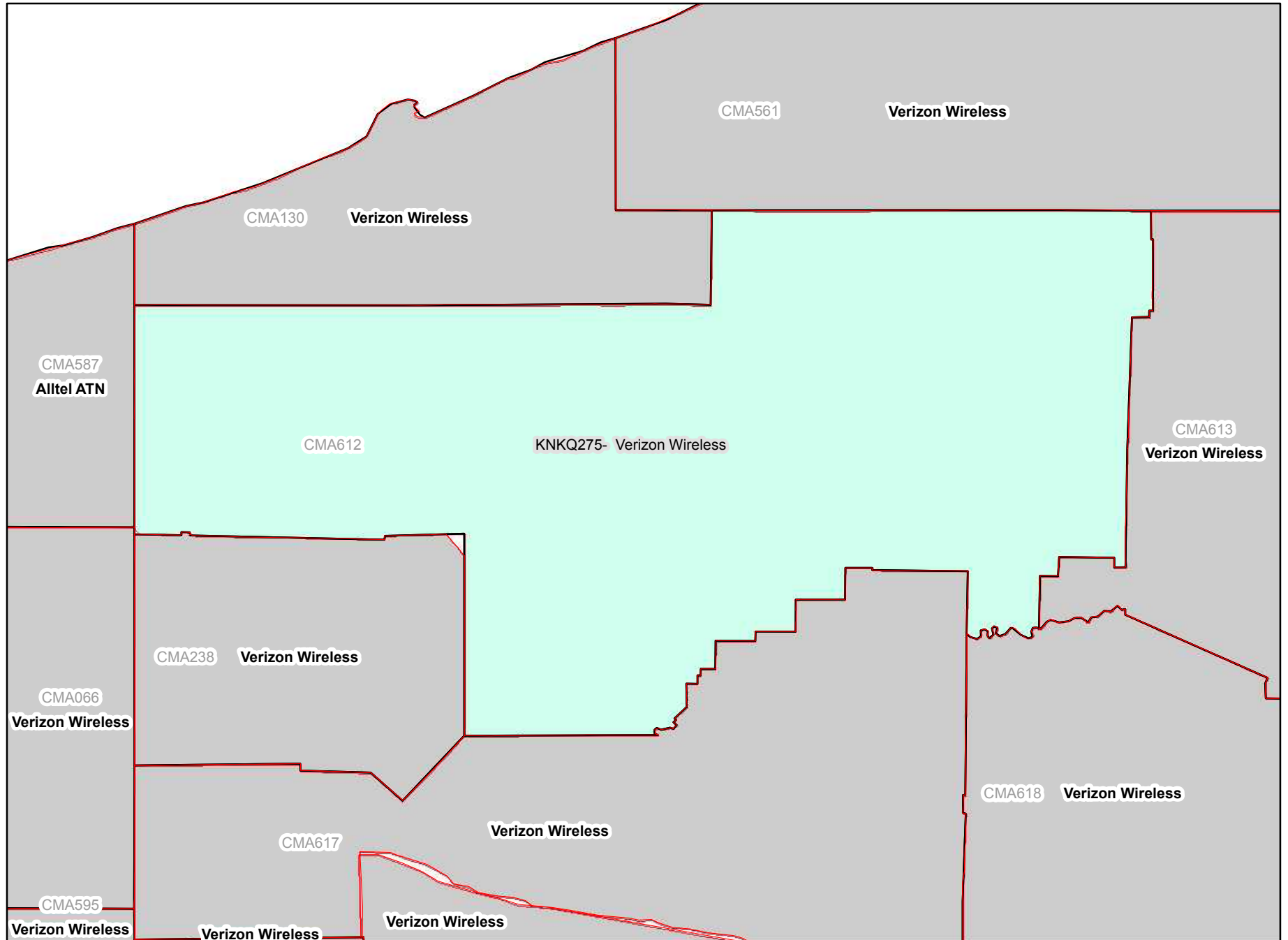


Legend




-  CMA Market Boundary
-  B Block CGSA
-  Adjacent B Block CGSA

Analysis as of 01/11/2012

CMA612B Pennsylvania 1 - Crawford

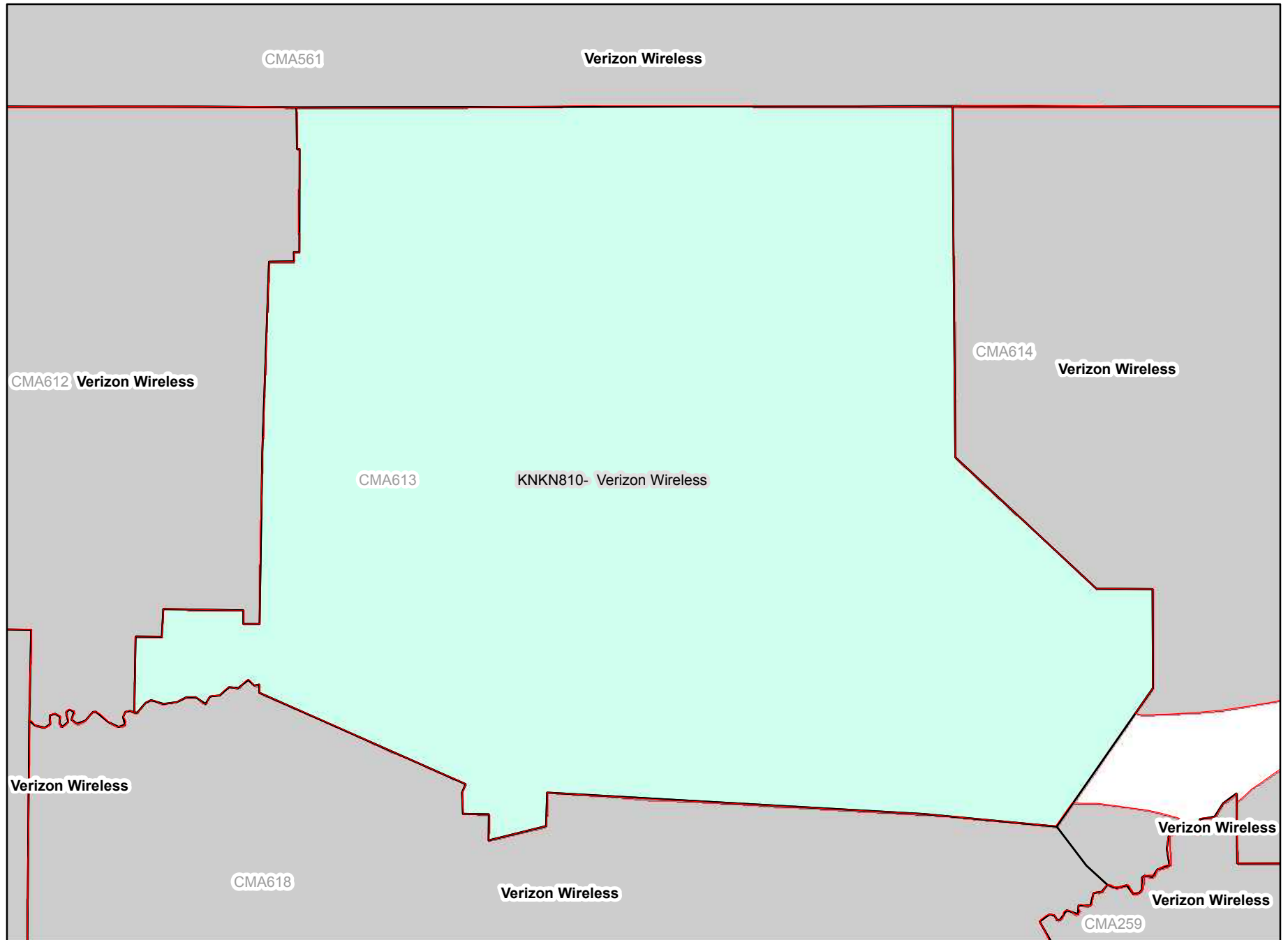


Legend




-  CMA Market Boundary
-  B Block CGSA
-  Adjacent B Block CGSA

Analysis as of 01/11/2012

CMA613B Pennsylvania 2 - McKean

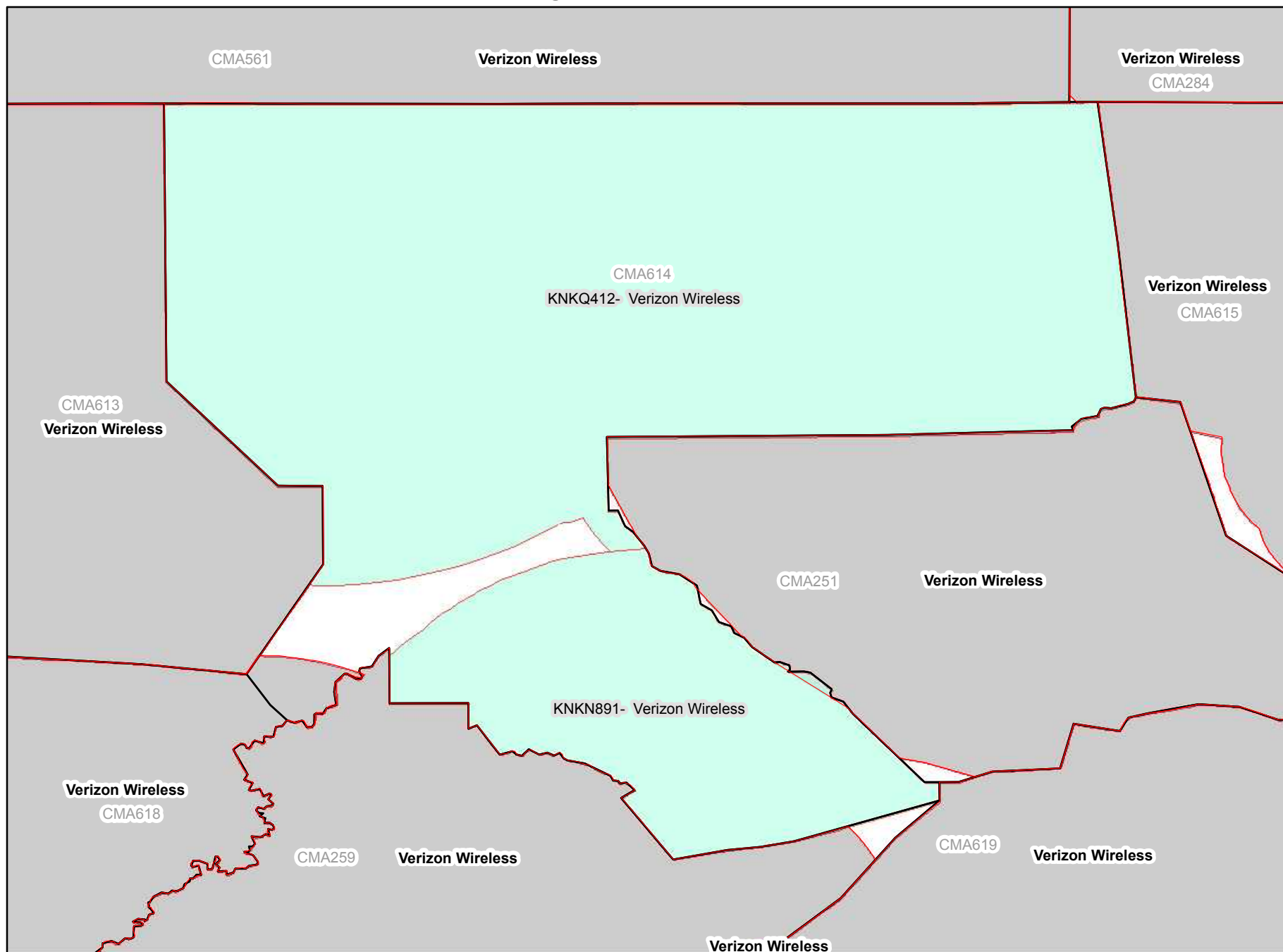


Legend




-  CMA Market Boundary
-  B Block CGSA
-  Adjacent B Block CGSA

Analysis as of 01/11/2012

CMA614B Pennsylvania 3 - Potter



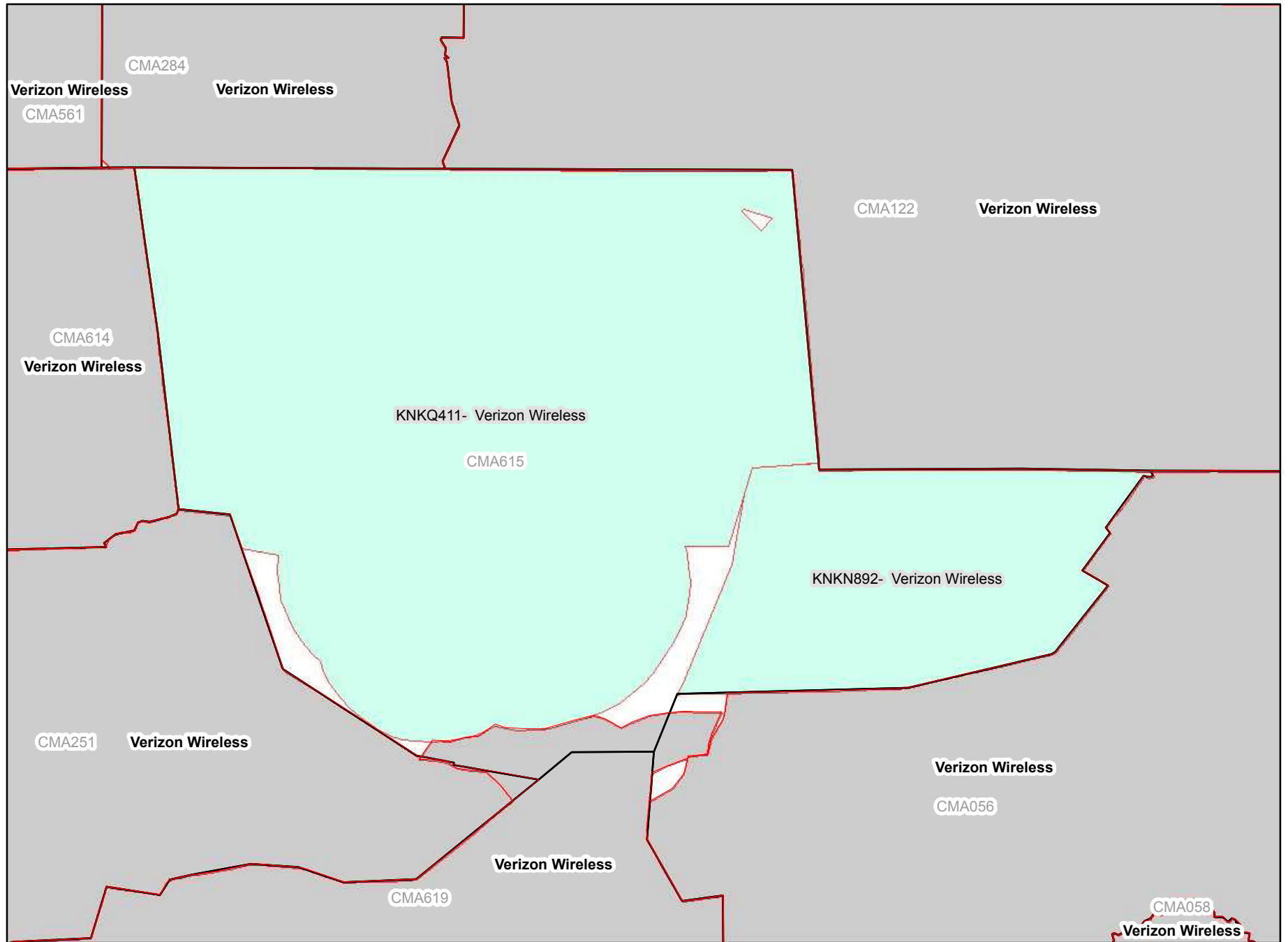
Legend

-  CMA Market Boundary
-  B Block CGSA
-  Adjacent B Block CGSA




Analysis as of 01/11/2012

CMA615B

Pennsylvania 4 - Bradford



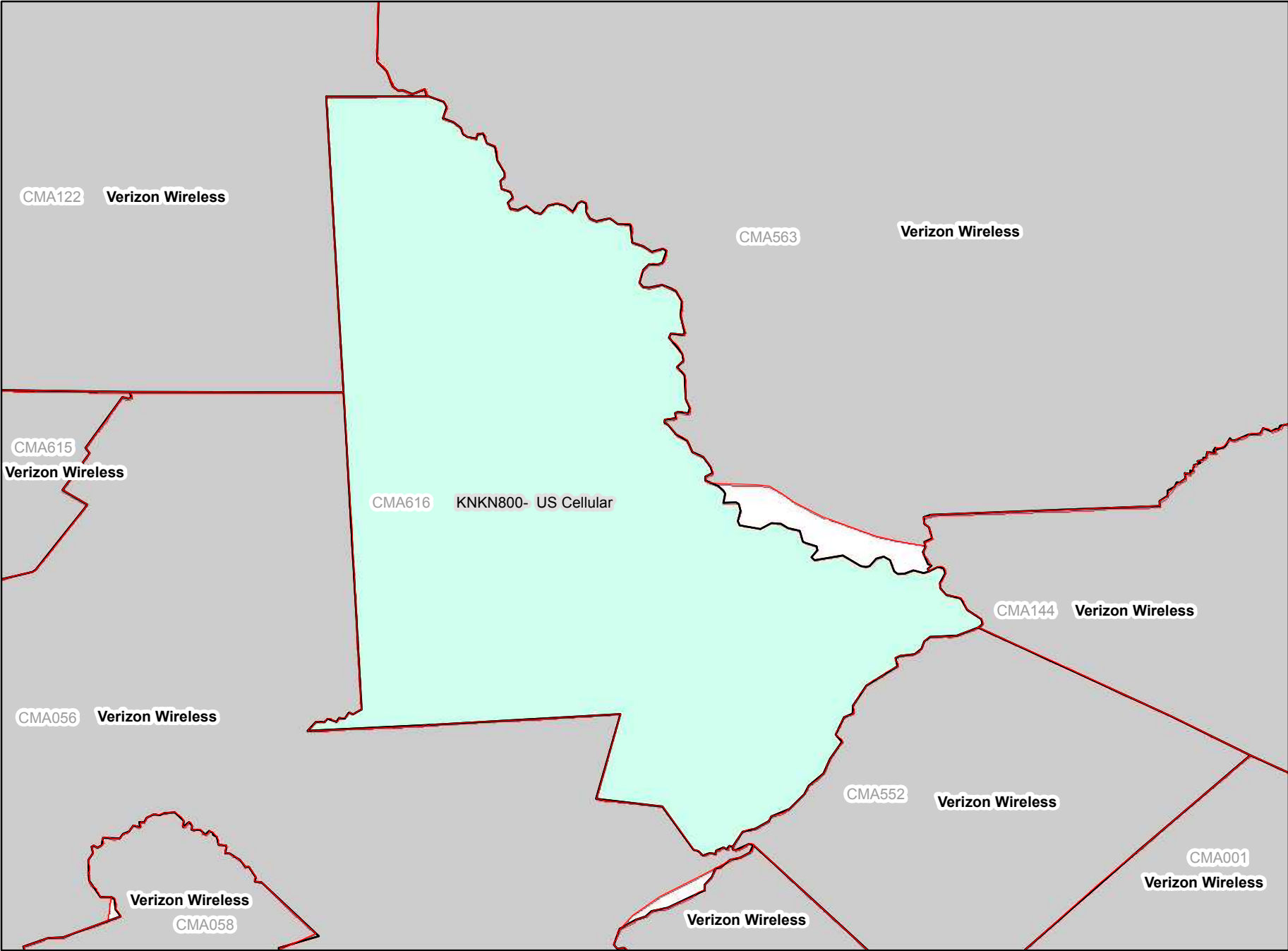
Legend

-  CMA Market Boundary
-  B Block CGSA
-  Adjacent B Block CGSA




Analysis as of 01/11/2012

CMA616B

Pennsylvania 5 - Wayne

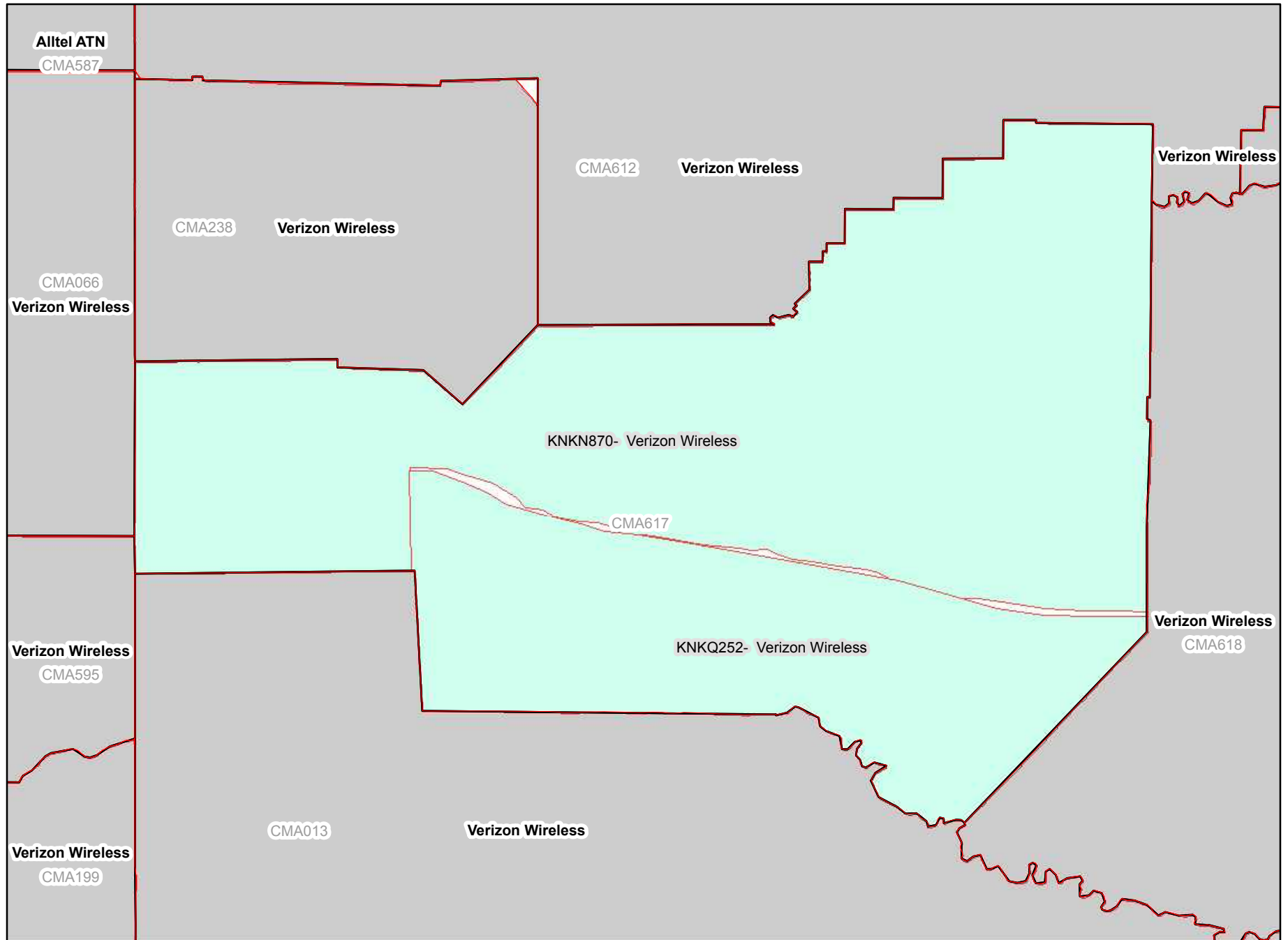


Legend




-  CMA Market Boundary
-  B Block CGSA
-  Adjacent B Block CGSA

CMA617B

Pennsylvania 6 - Lawrence

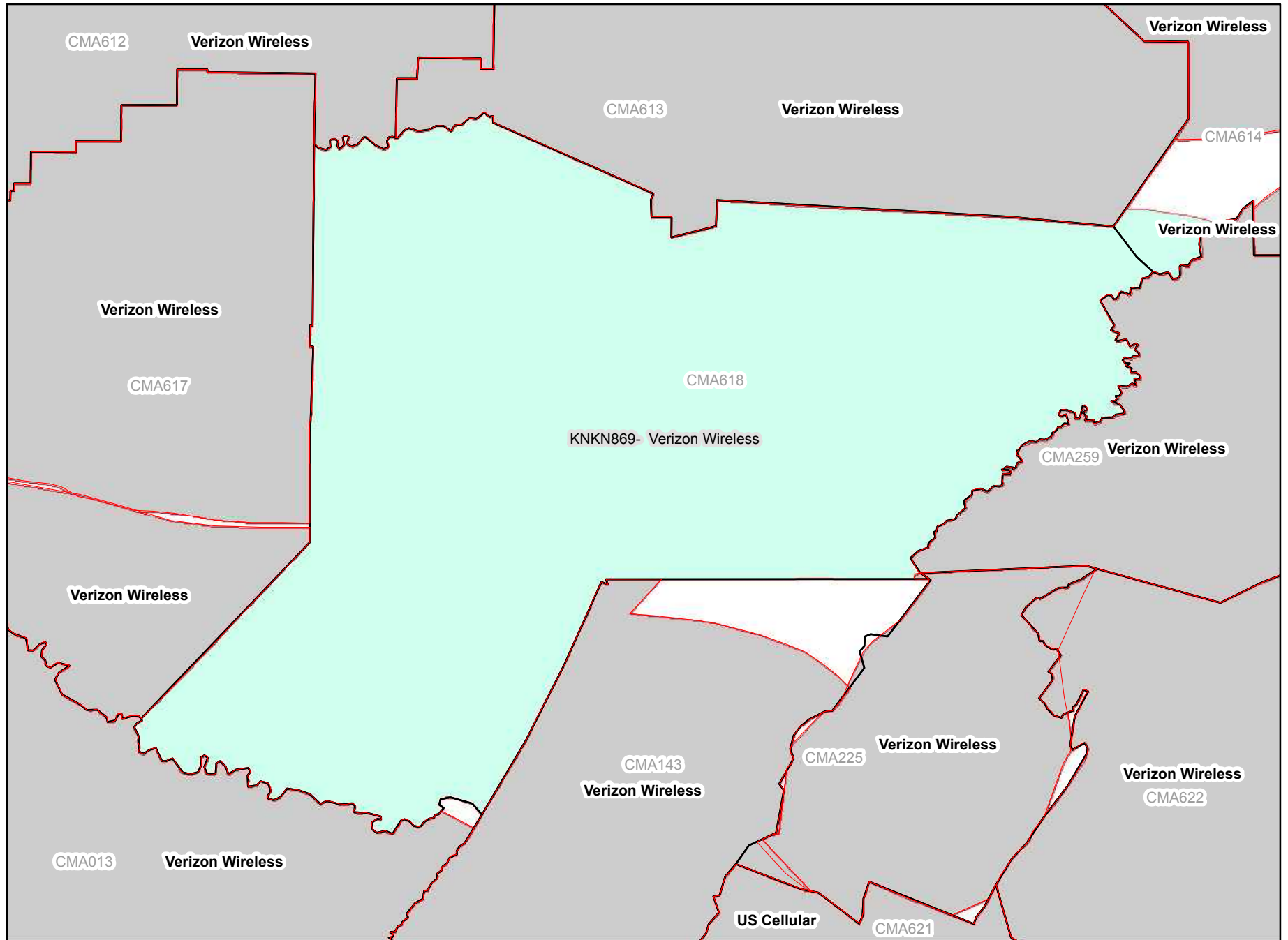


Legend




-  CMA Market Boundary
-  B Block CGSA
-  Adjacent B Block CGSA

Analysis as of 01/11/2012

CMA618B Pennsylvania 7 - Jefferson

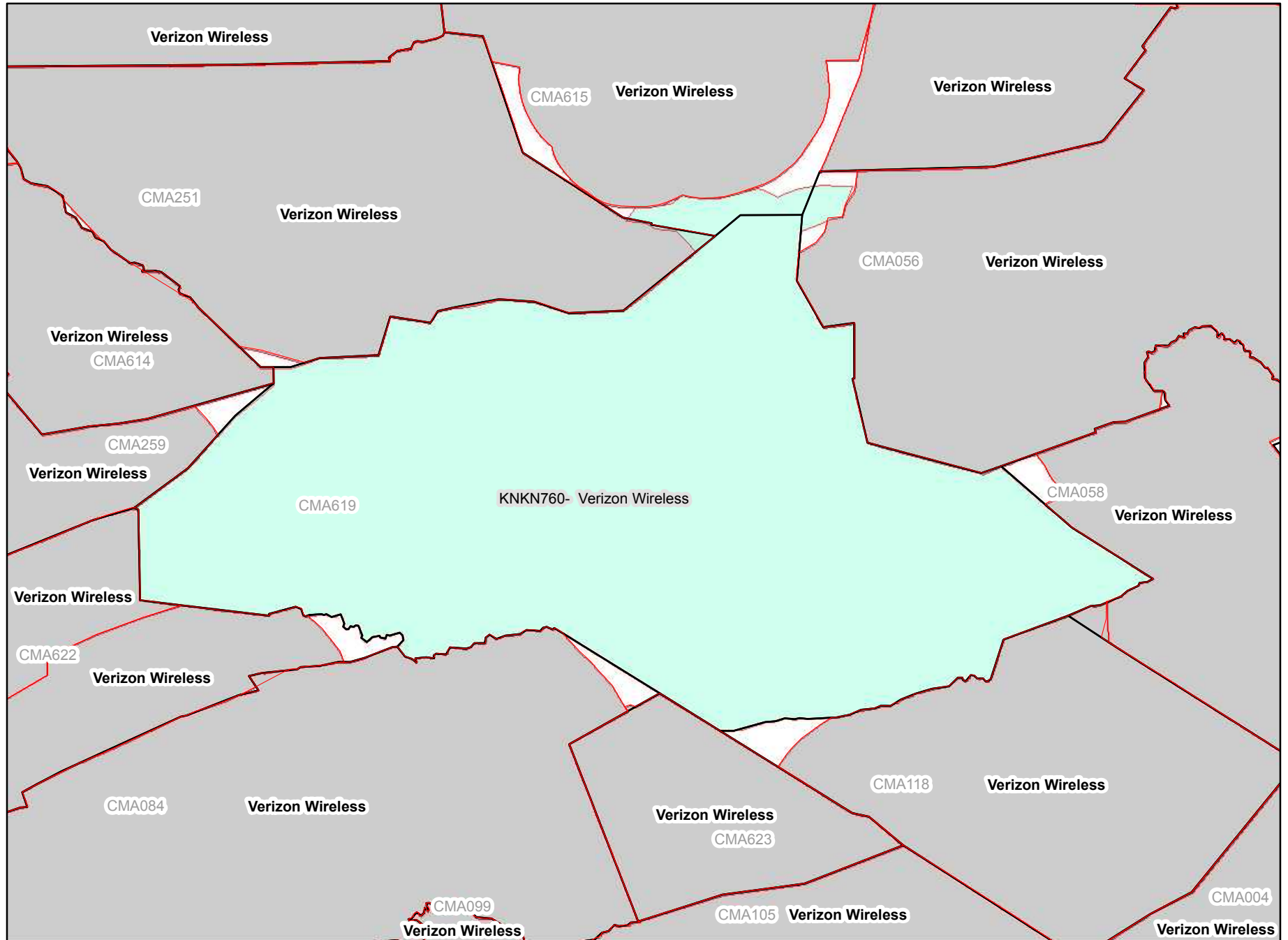


Legend




-  CMA Market Boundary
-  B Block CGSA
-  Adjacent B Block CGSA

Analysis as of 01/11/2012

CMA619B Pennsylvania 8 - Union



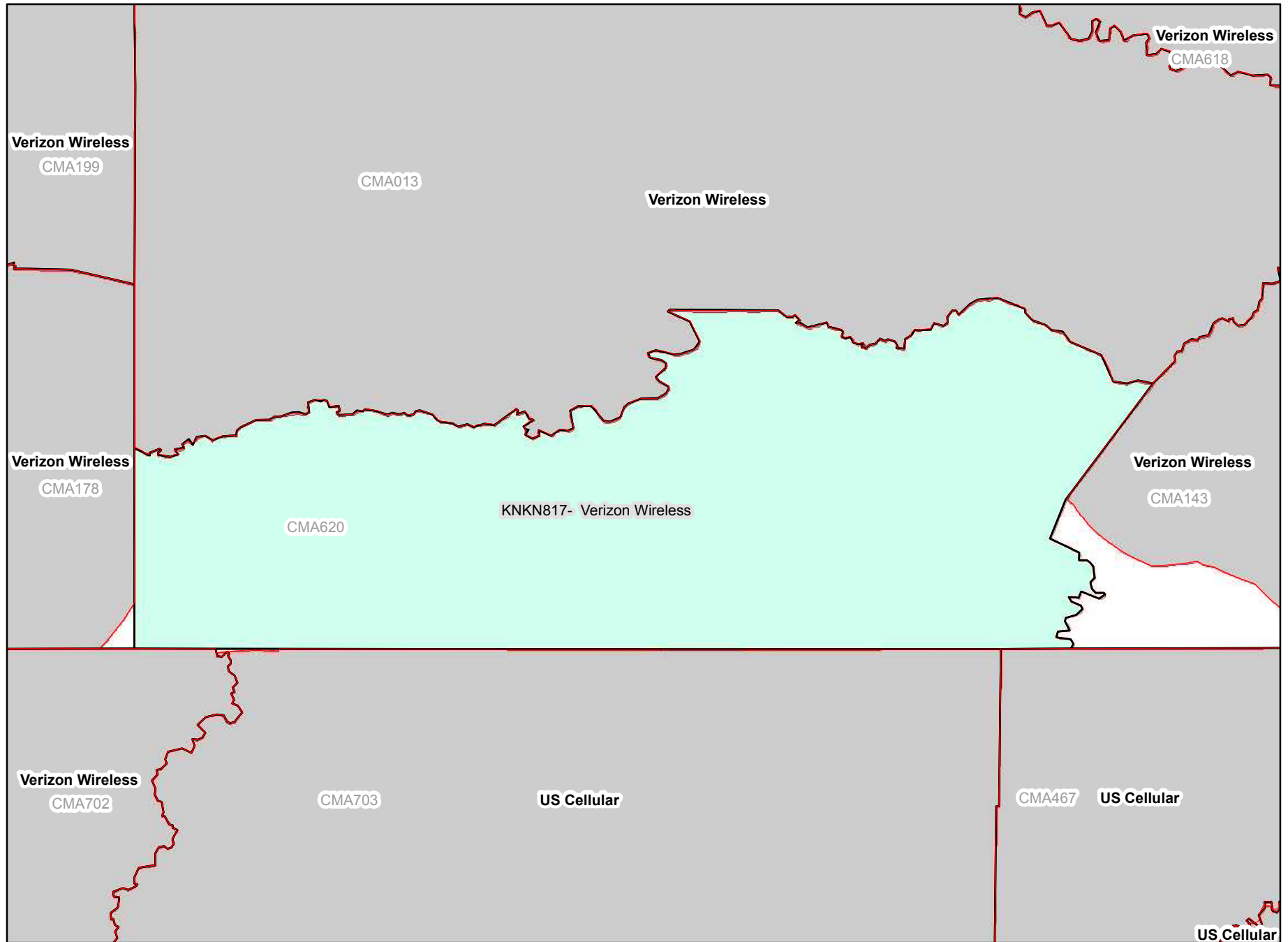
Legend

-  CMA Market Boundary
-  B Block CGSA
-  Adjacent B Block CGSA




Analysis as of 01/11/2012

CMA620B

Pennsylvania 9 - Greene



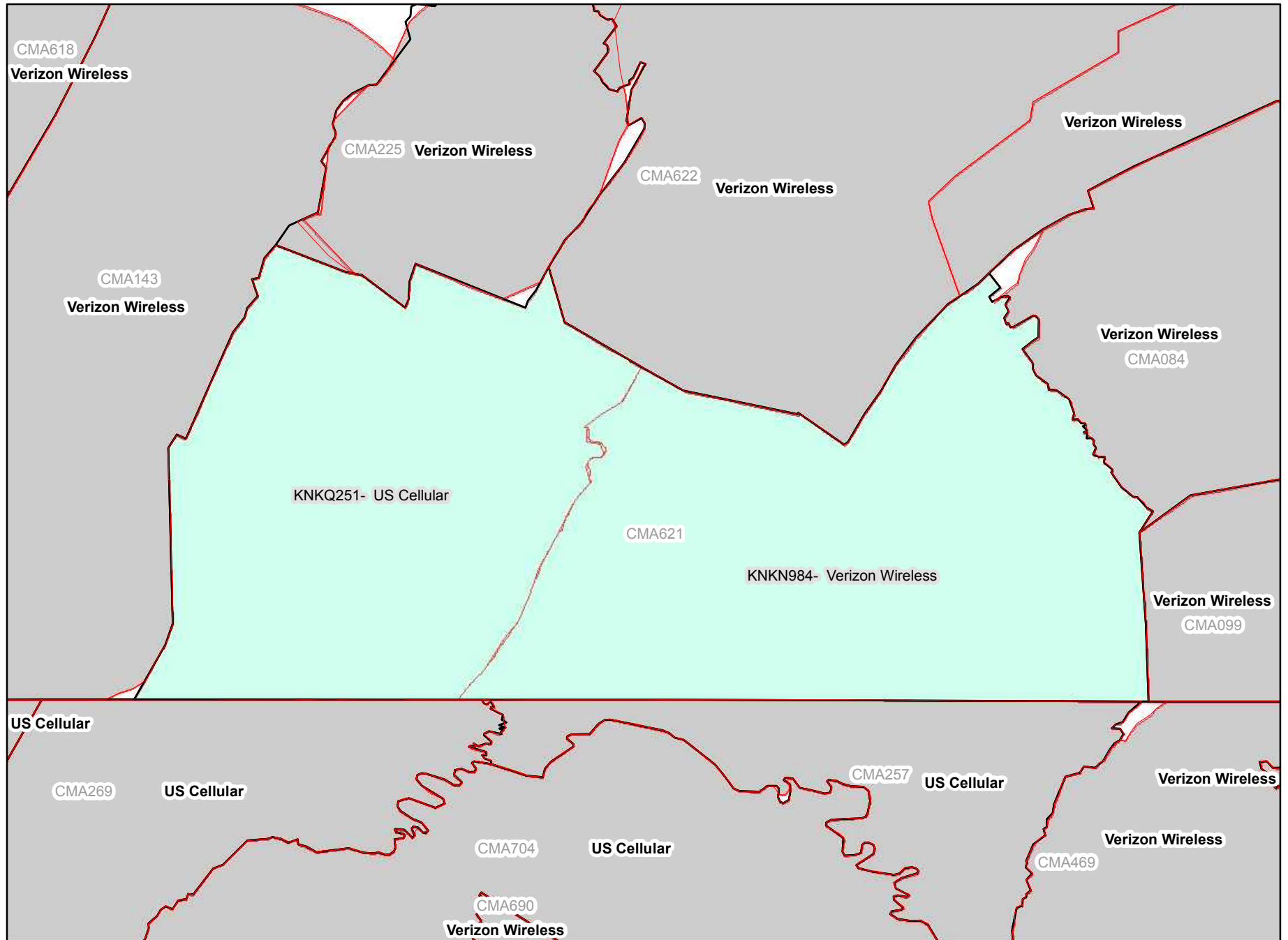
Legend

-  CMA Market Boundary
-  B Block CGSA
-  Adjacent B Block CGSA




Analysis as of 01/11/2012

CMA621B

Pennsylvania 10 - Bedford

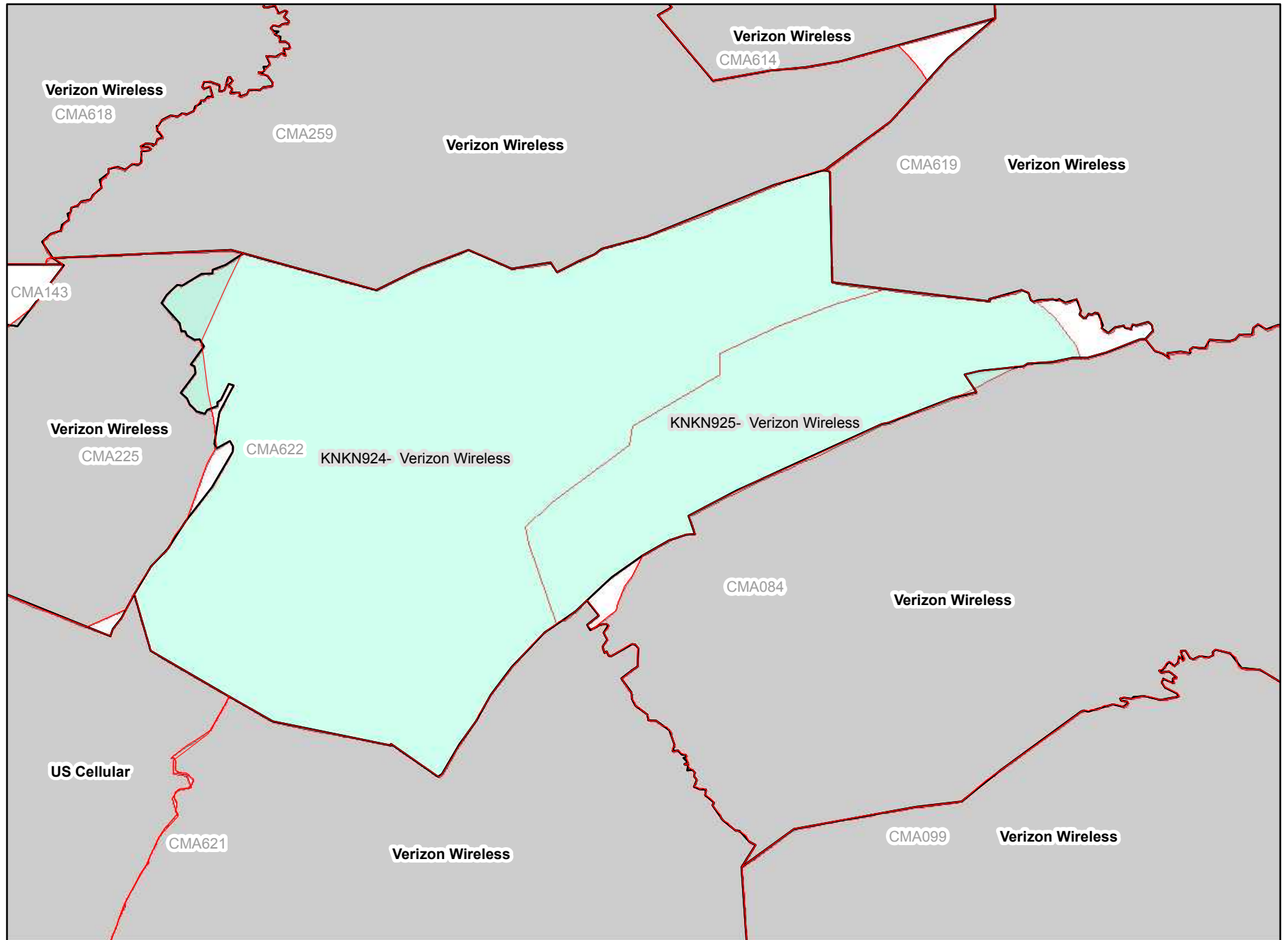


Legend




-  CMA Market Boundary
-  B Block CGSA
-  Adjacent B Block CGSA

Analysis as of 01/11/2012

CMA622B Pennsylvania 11 - Huntingdon



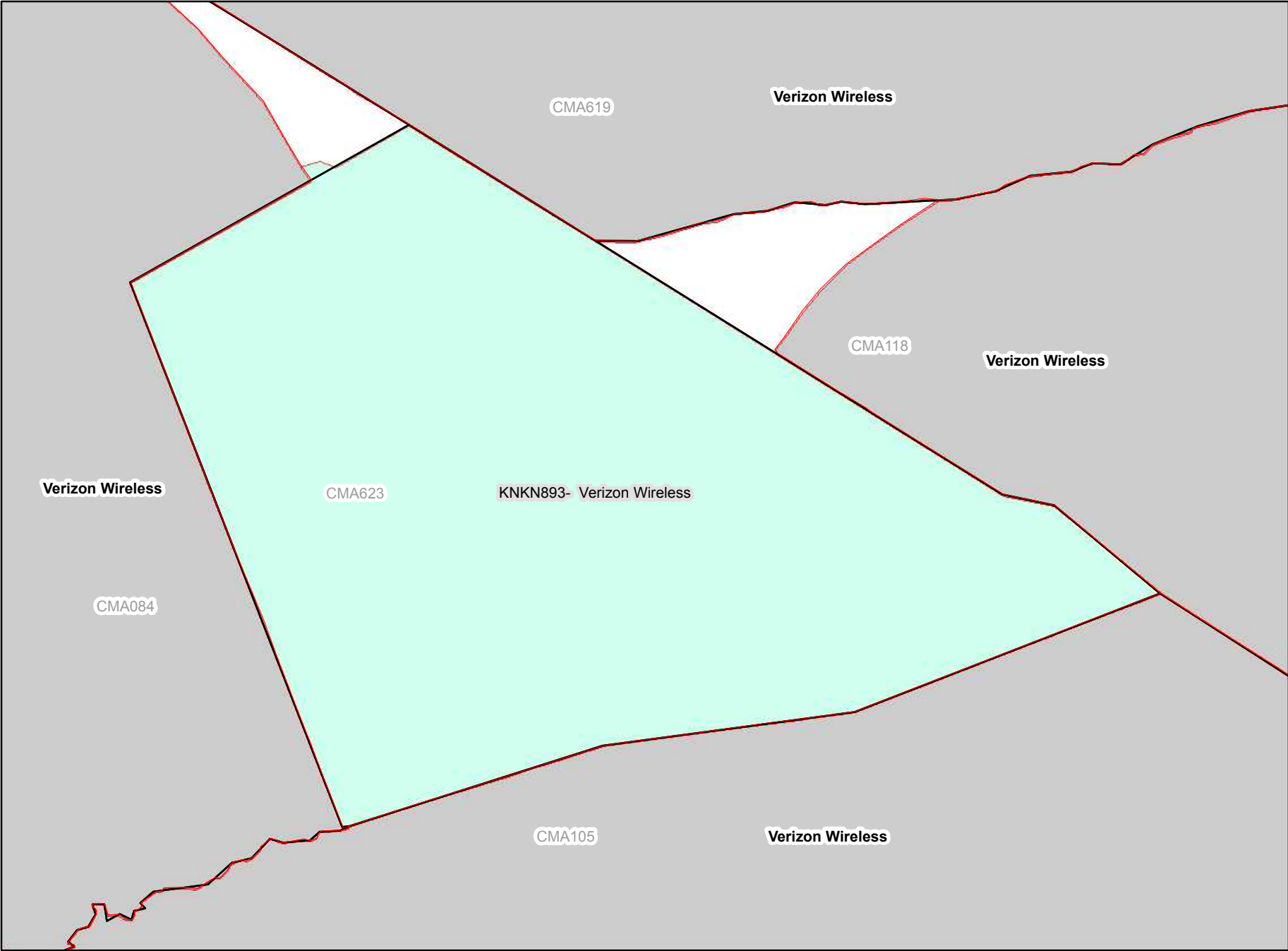
Legend

-  CMA Market Boundary
-  B Block CGSA
-  Adjacent B Block CGSA




Analysis as of 01/11/2012

CMA623B

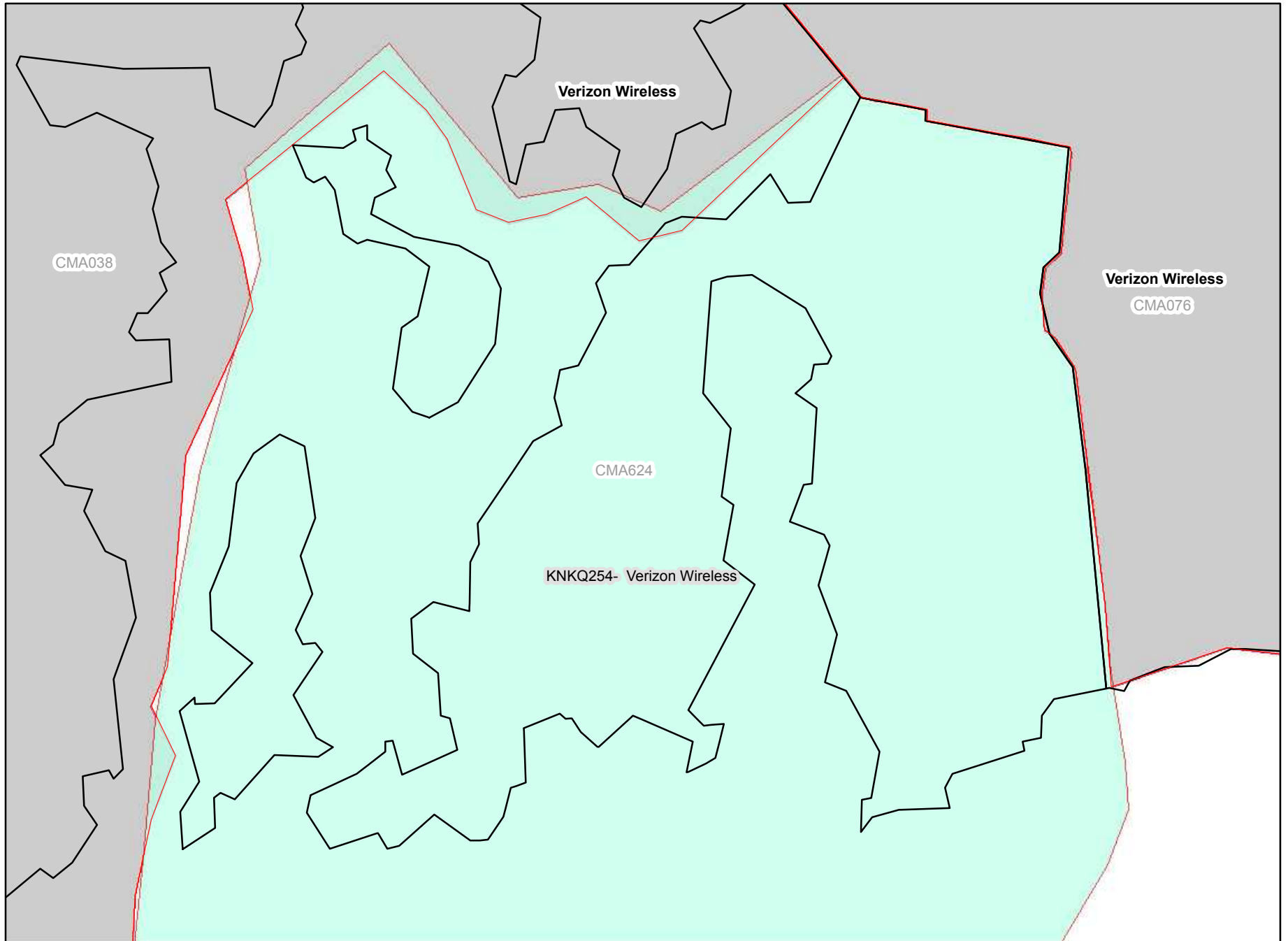
Pennsylvania 12 - Lebanon






Legend

-  CMA Market Boundary
-  B Block CGSA
-  Adjacent B Block CGSA

CMA624B Rhode Island 1 - Newport

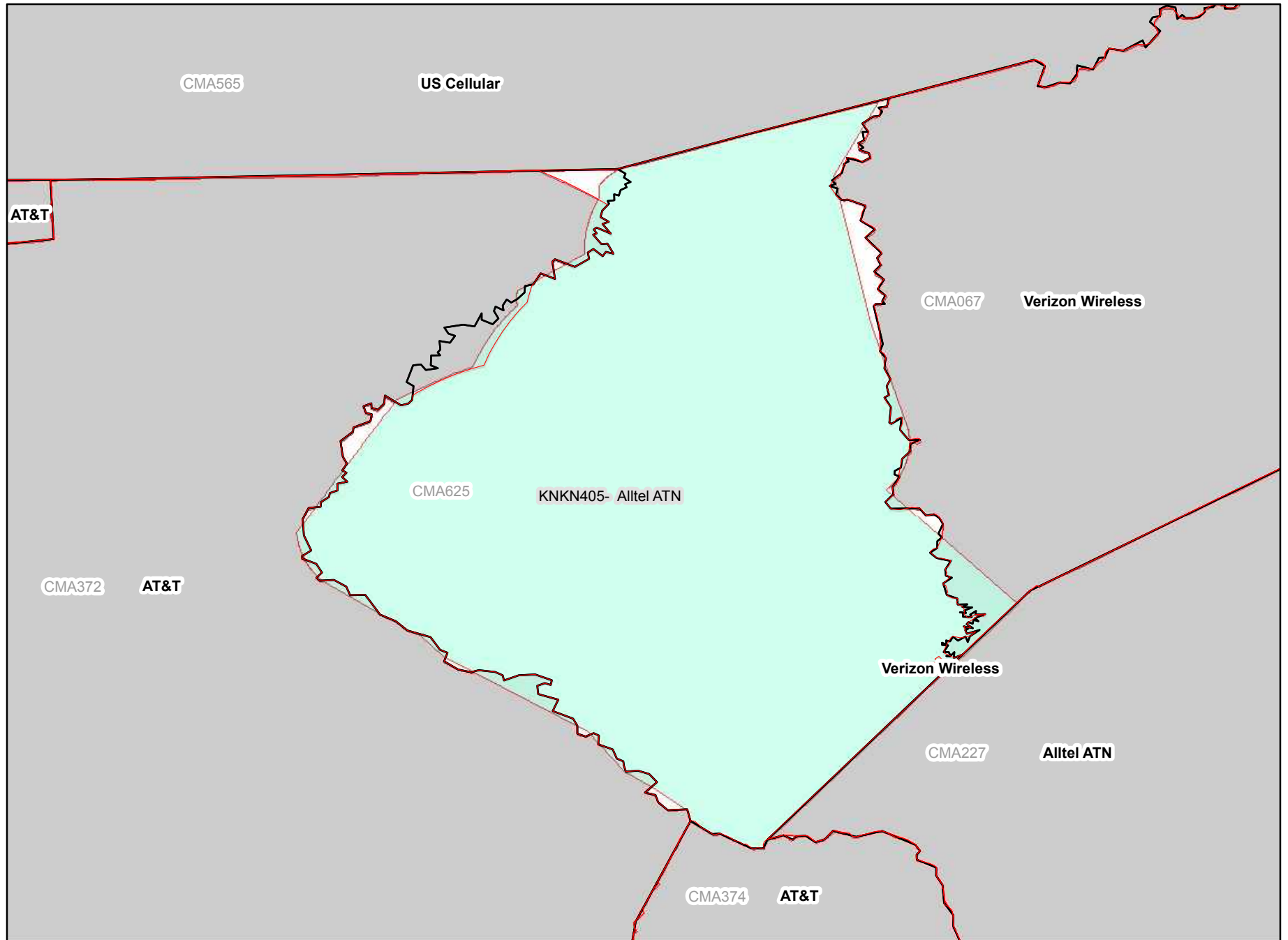


Legend




-  CMA Market Boundary
-  B Block CGSA
-  Adjacent B Block CGSA

Analysis as of 01/11/2012

CMA625B South Carolina 1 - Oconee



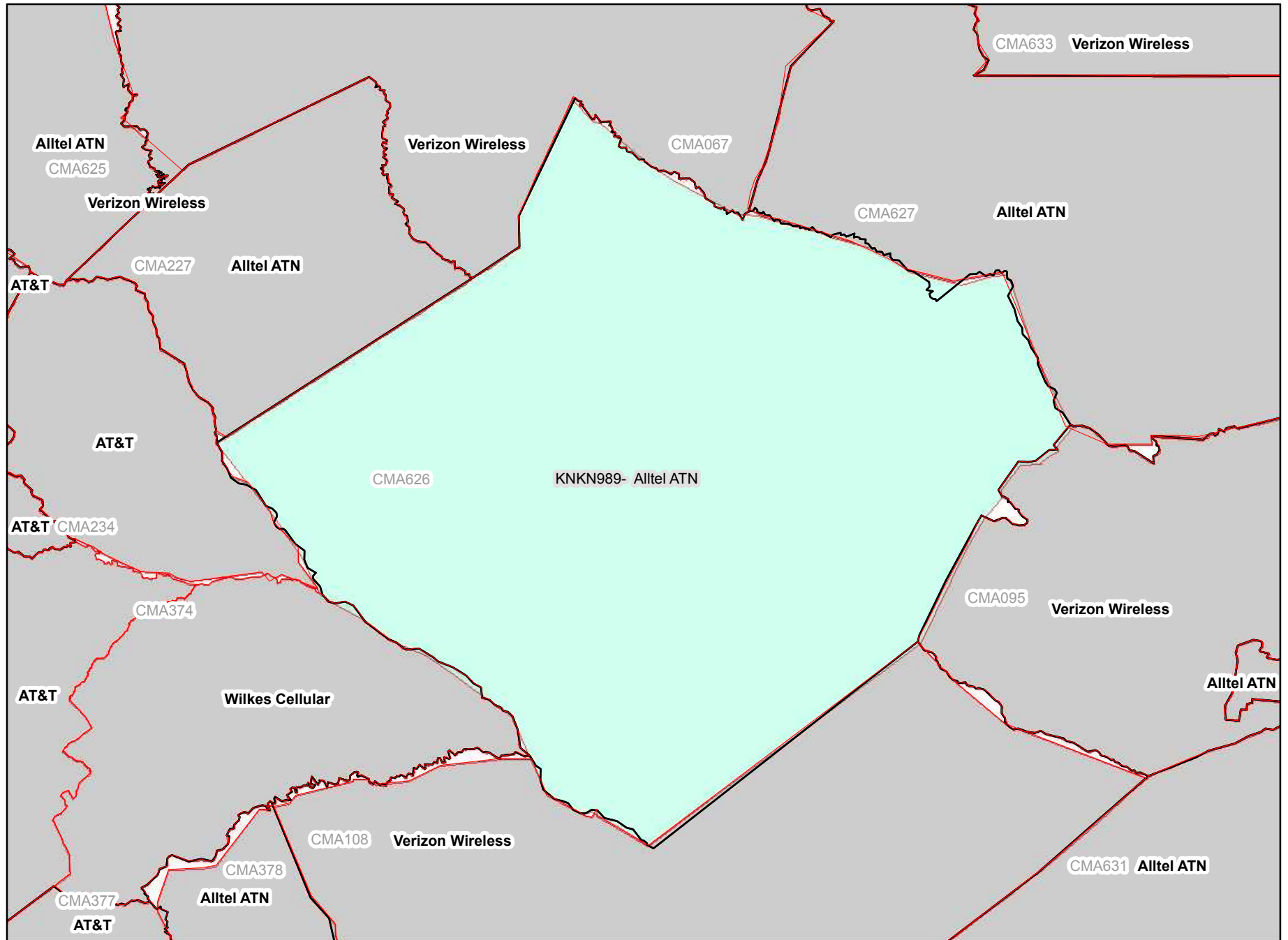
Legend

-  CMA Market Boundary
-  B Block CGSA
-  Adjacent B Block CGSA




Analysis as of 01/11/2012

CMA626B

South Carolina 2 - Laurens

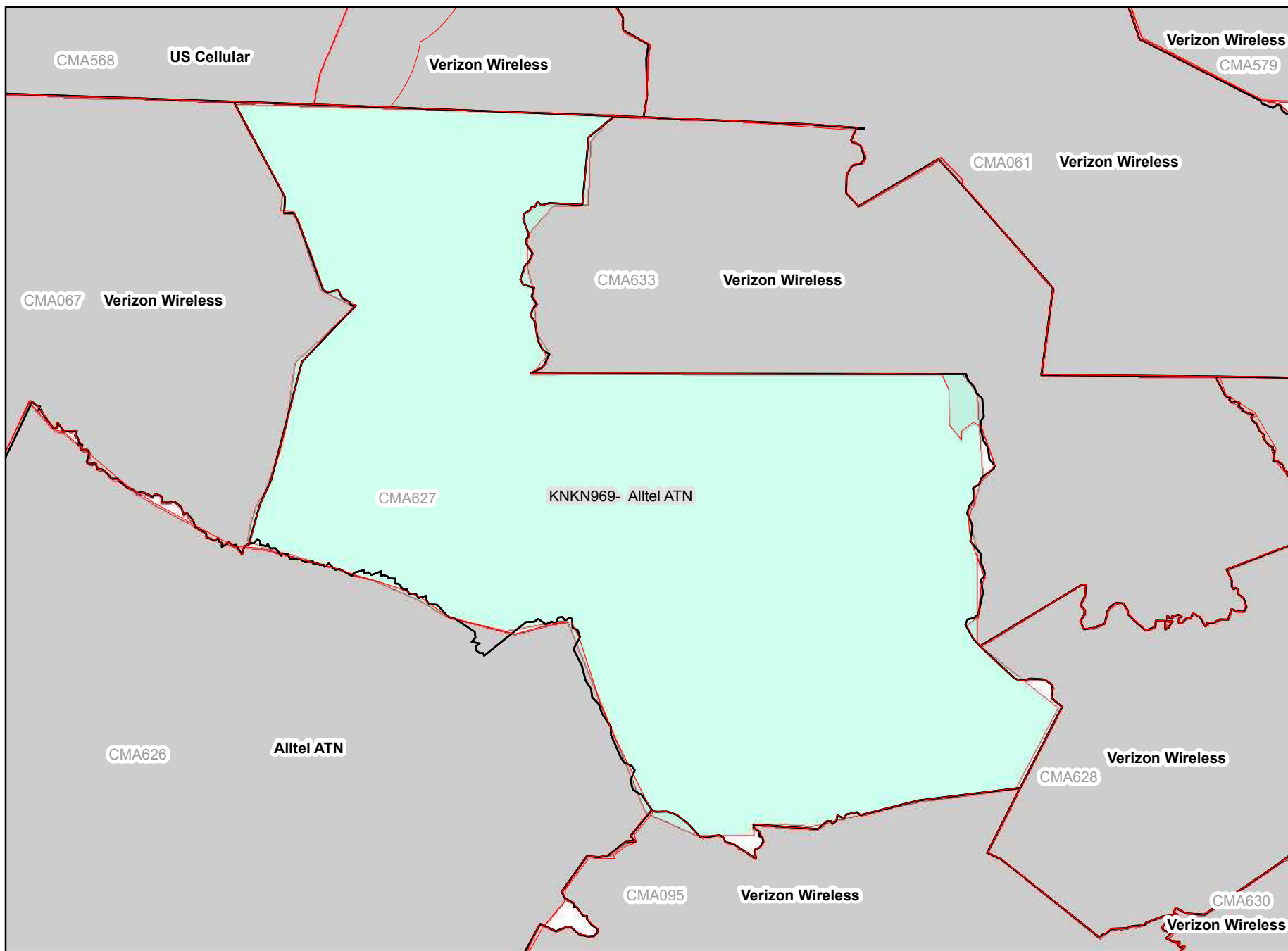


Legend




-  CMA Market Boundary
-  B Block CGSA
-  Adjacent B Block CGSA

Analysis as of 01/11/2012

CMA627B South Carolina 3 - Cherokee



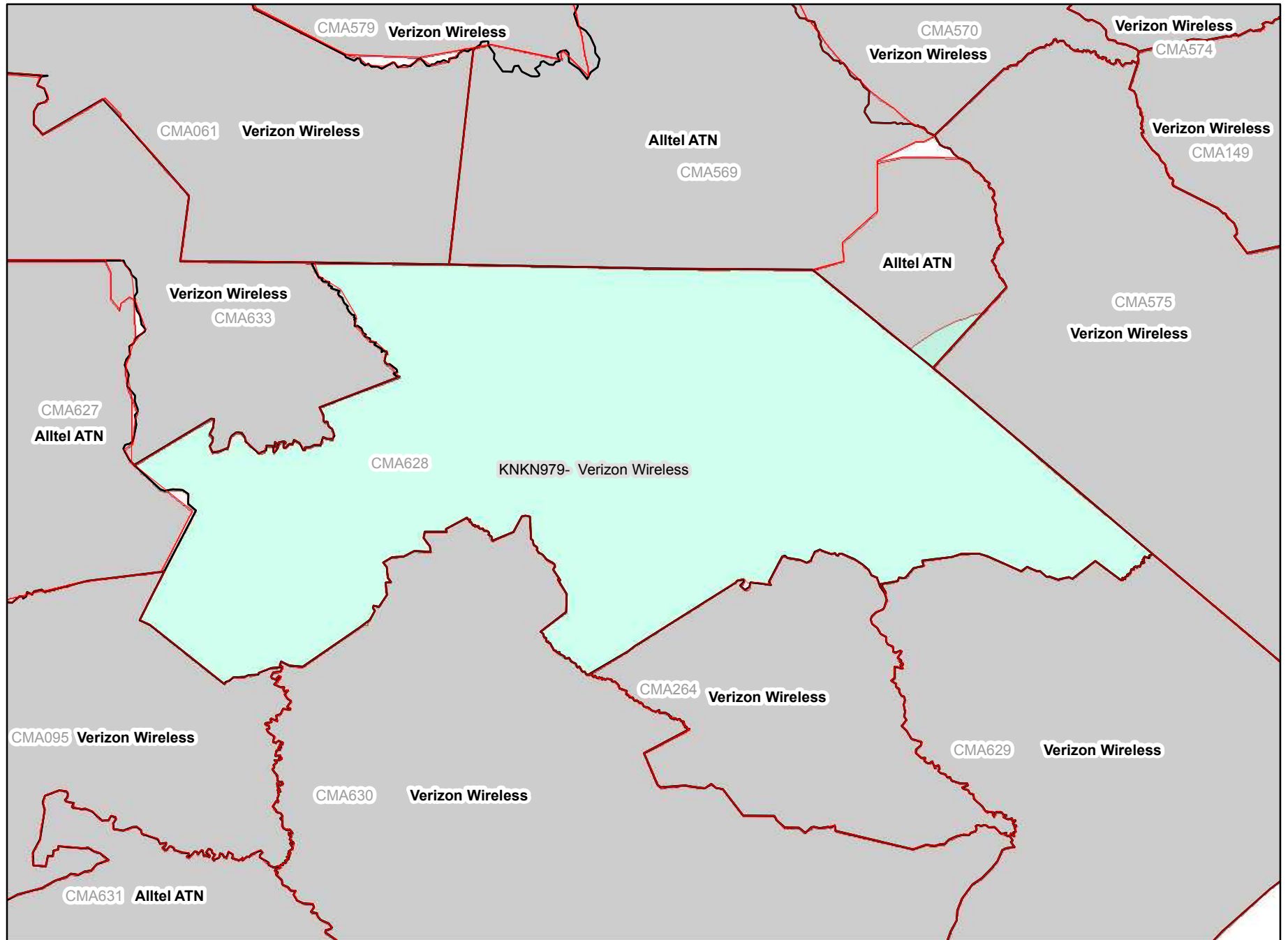
Legend

-  CMA Market Boundary
-  B Block CGSA
-  Adjacent B Block CGSA




Analysis as of 01/11/2012

CMA628B

South Carolina 4 - Chesterfield

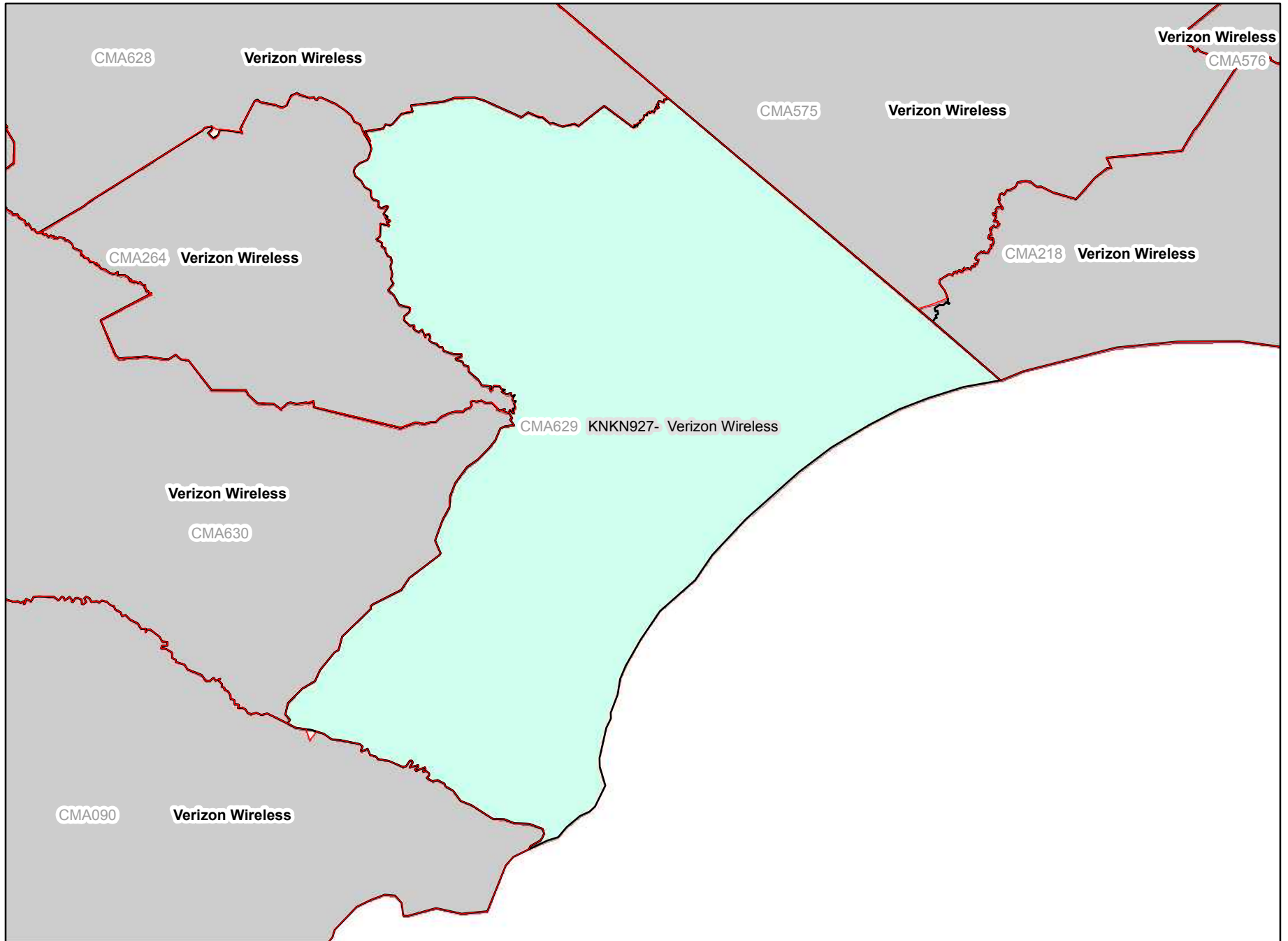


Legend




-  CMA Market Boundary
-  B Block CGSA
-  Adjacent B Block CGSA

Analysis as of 01/11/2012

CMA629B South Carolina 5 - Georgetown



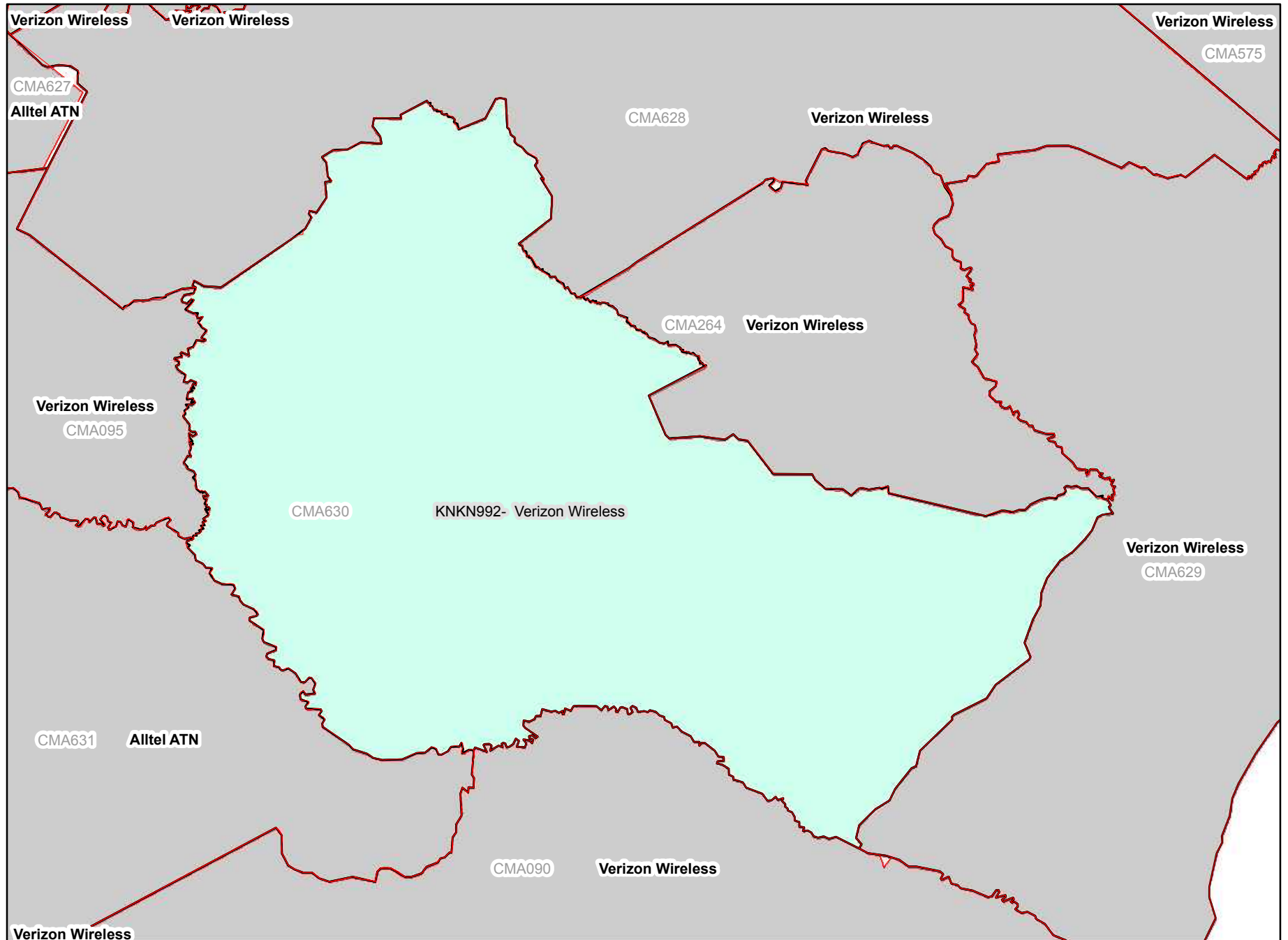
Legend

-  CMA Market Boundary
-  B Block CGSA
-  Adjacent B Block CGSA




Analysis as of 01/11/2012

CMA630B

South Carolina 6 - Clarendon



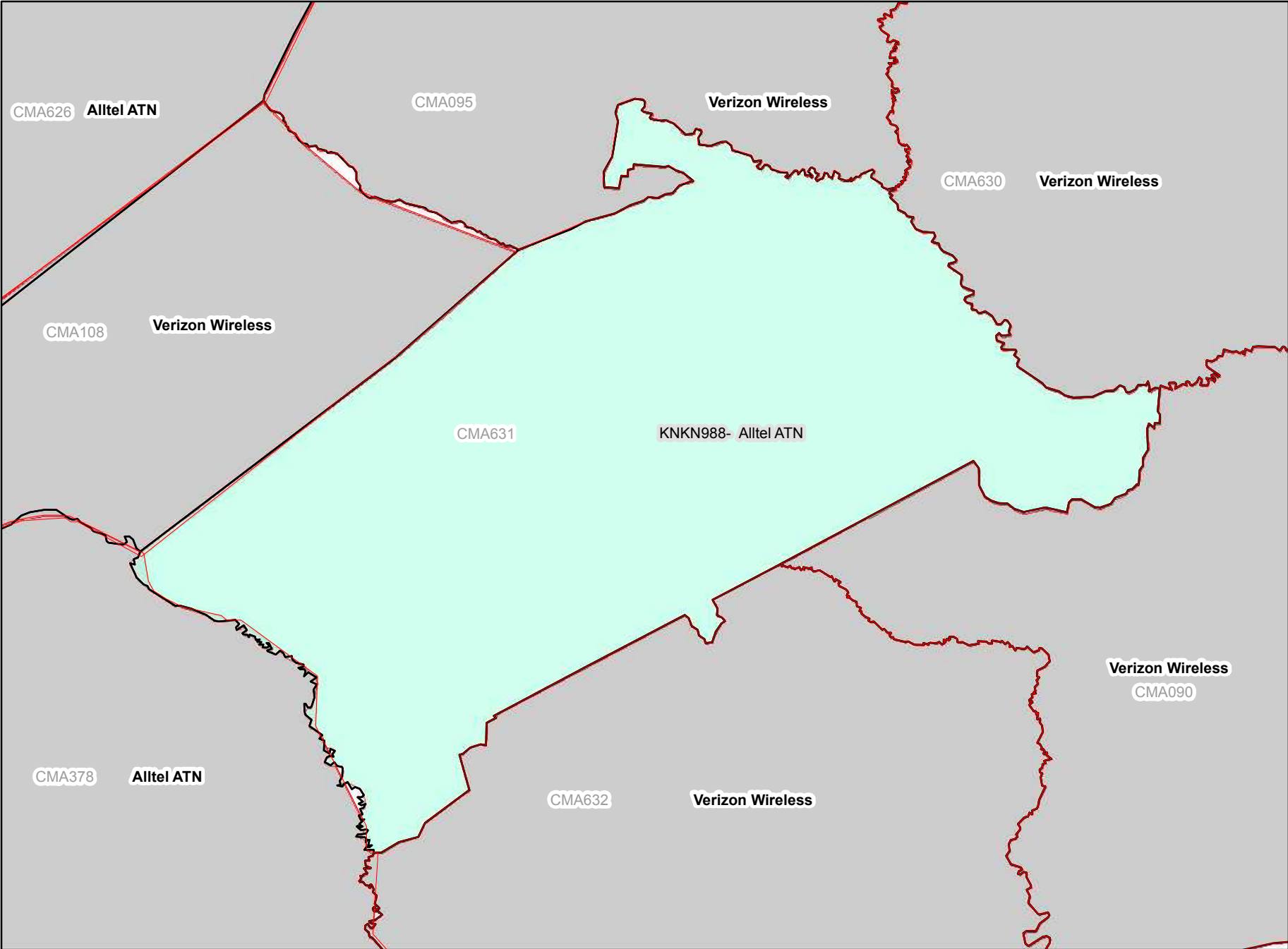
Legend

-  CMA Market Boundary
-  B Block CGSA
-  Adjacent B Block CGSA




Analysis as of 01/11/2012

CMA631B

South Carolina 7 - Calhoun

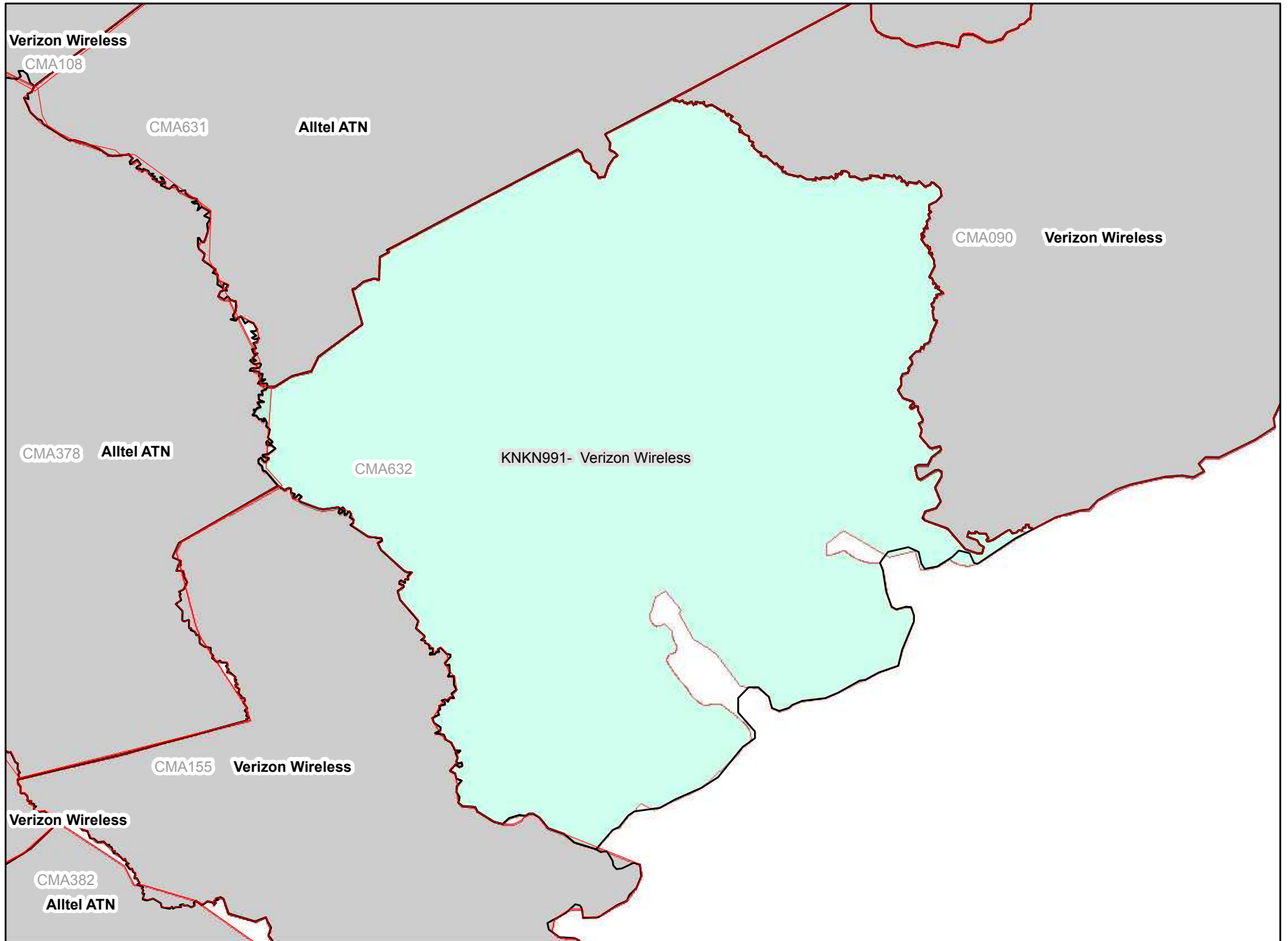


Legend




-  CMA Market Boundary
-  B Block CGSA
-  Adjacent B Block CGSA

Analysis as of 01/11/2012

CMA632B South Carolina 8 - Hampton



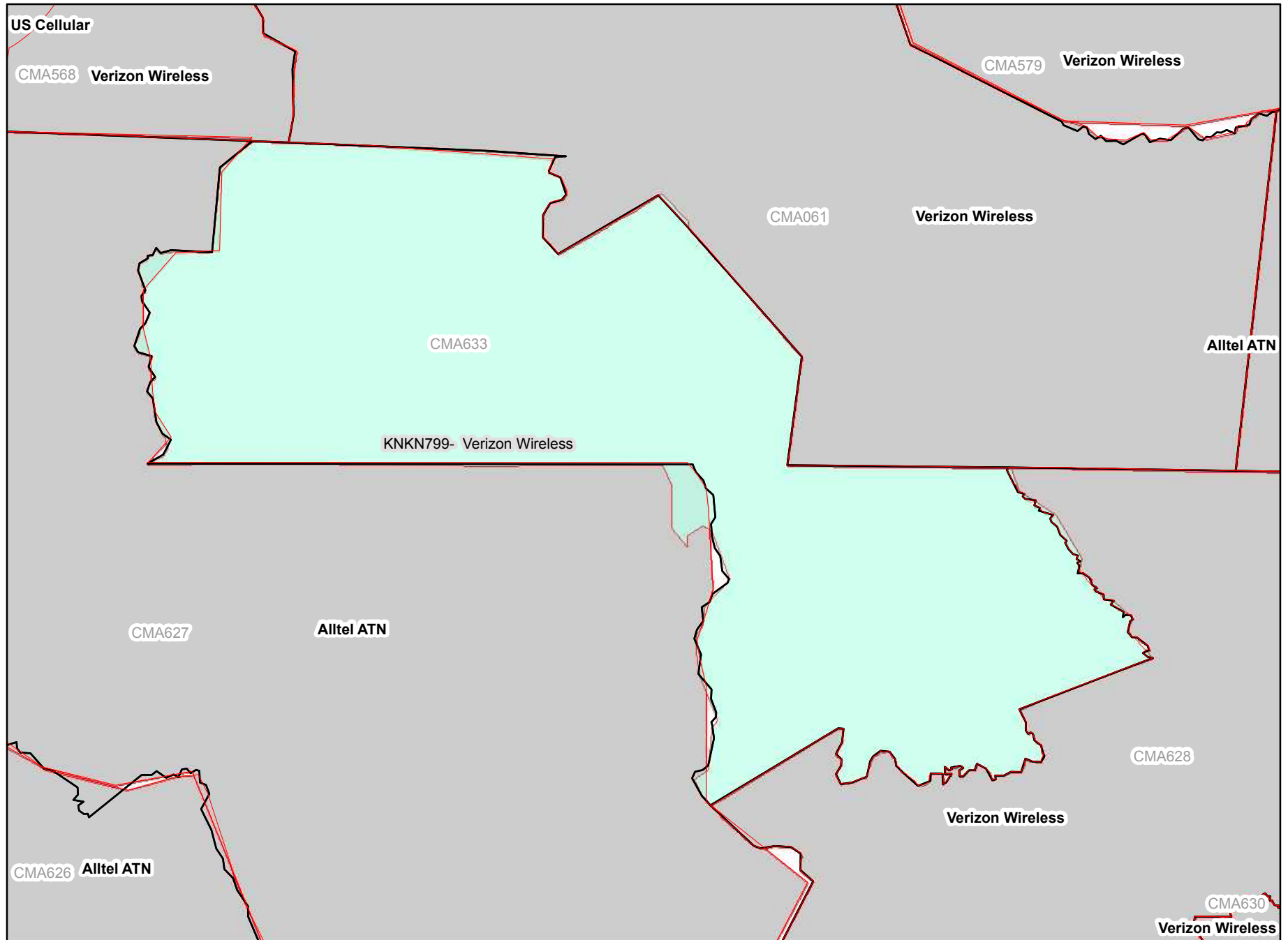
Legend

-  CMA Market Boundary
-  B Block CGSA
-  Adjacent B Block CGSA




Analysis as of 01/11/2012

CMA633B

South Carolina 9 - Lancaster



Legend




-  CMA Market Boundary
-  B Block CGSA
-  Adjacent B Block CGSA

Analysis as of 01/11/2012

CMA634B South Dakota 1 - Harding



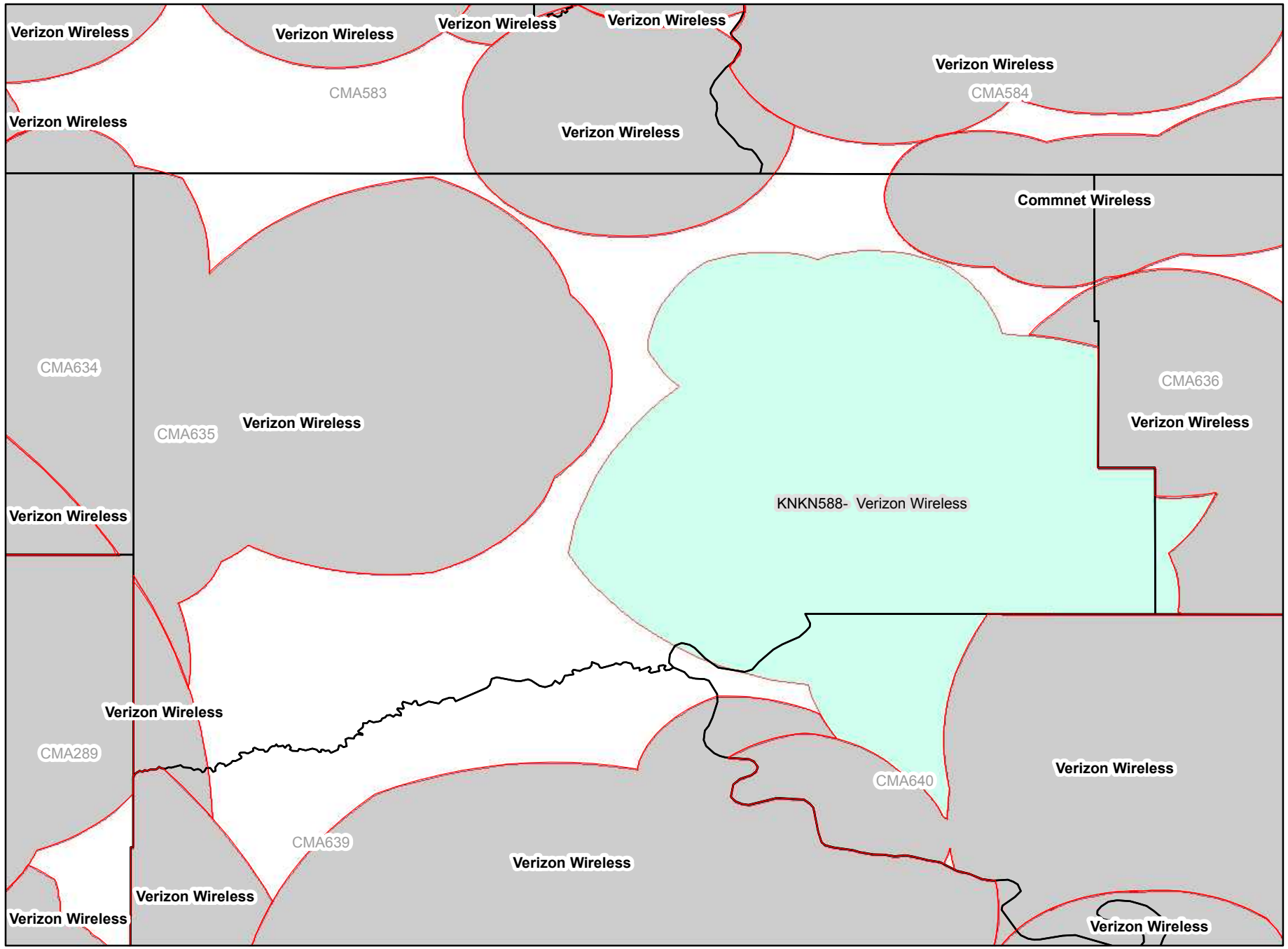
Legend

-  CMA Market Boundary
-  B Block CGSA
-  Adjacent B Block CGSA




Analysis as of 01/11/2012

CMA635B

South Dakota 2 - Corson



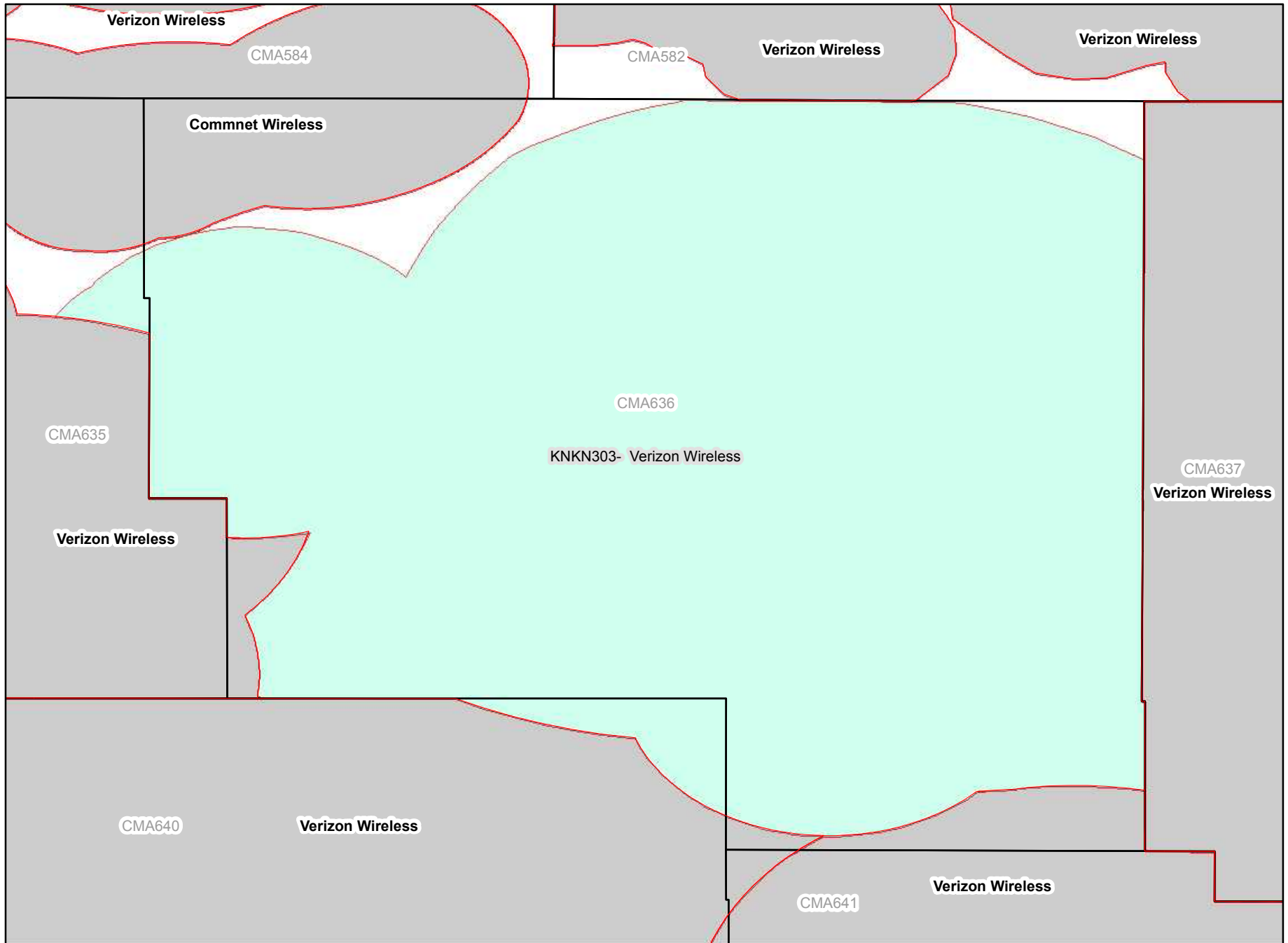
Legend

-  CMA Market Boundary
-  B Block CGSA
-  Adjacent B Block CGSA




Analysis as of 01/11/2012

CMA636B

South Dakota 3 - McPherson

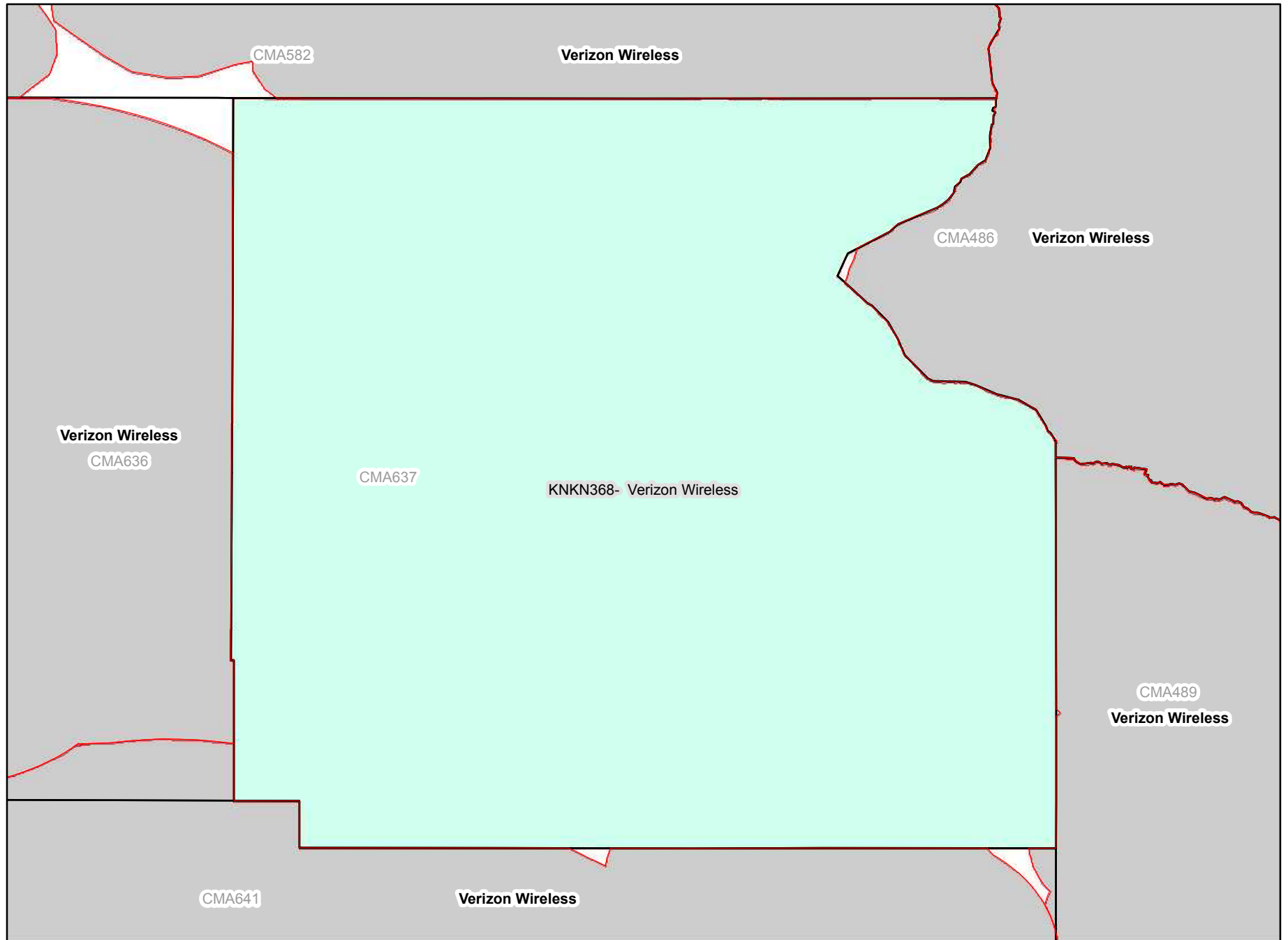


Legend




-  CMA Market Boundary
-  B Block CGSA
-  Adjacent B Block CGSA

Analysis as of 01/11/2012

CMA637B South Dakota 4 - Marshall



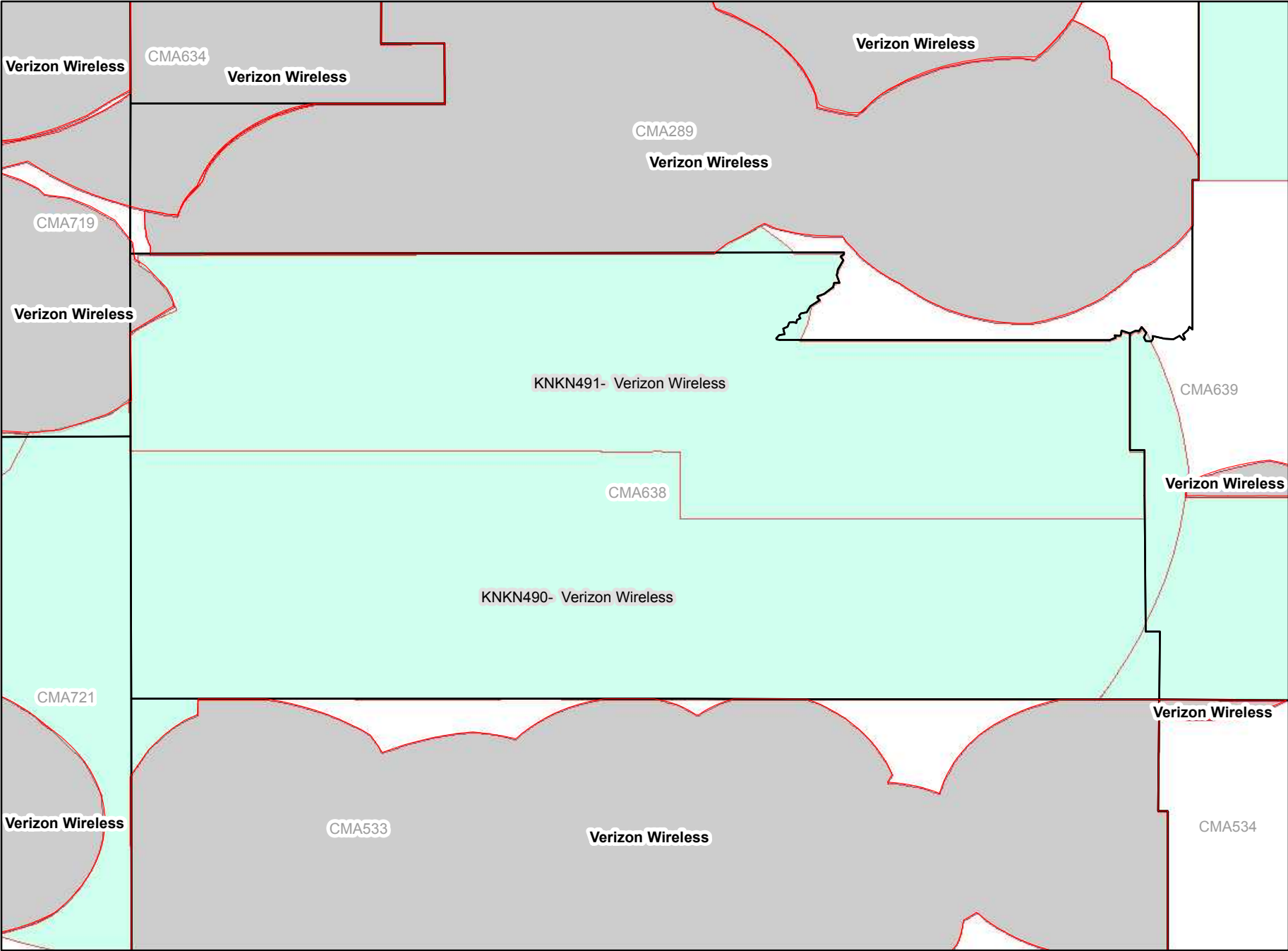
Legend

-  CMA Market Boundary
-  B Block CGSA
-  Adjacent B Block CGSA




Analysis as of 01/11/2012

CMA638B

South Dakota 5 - Custer



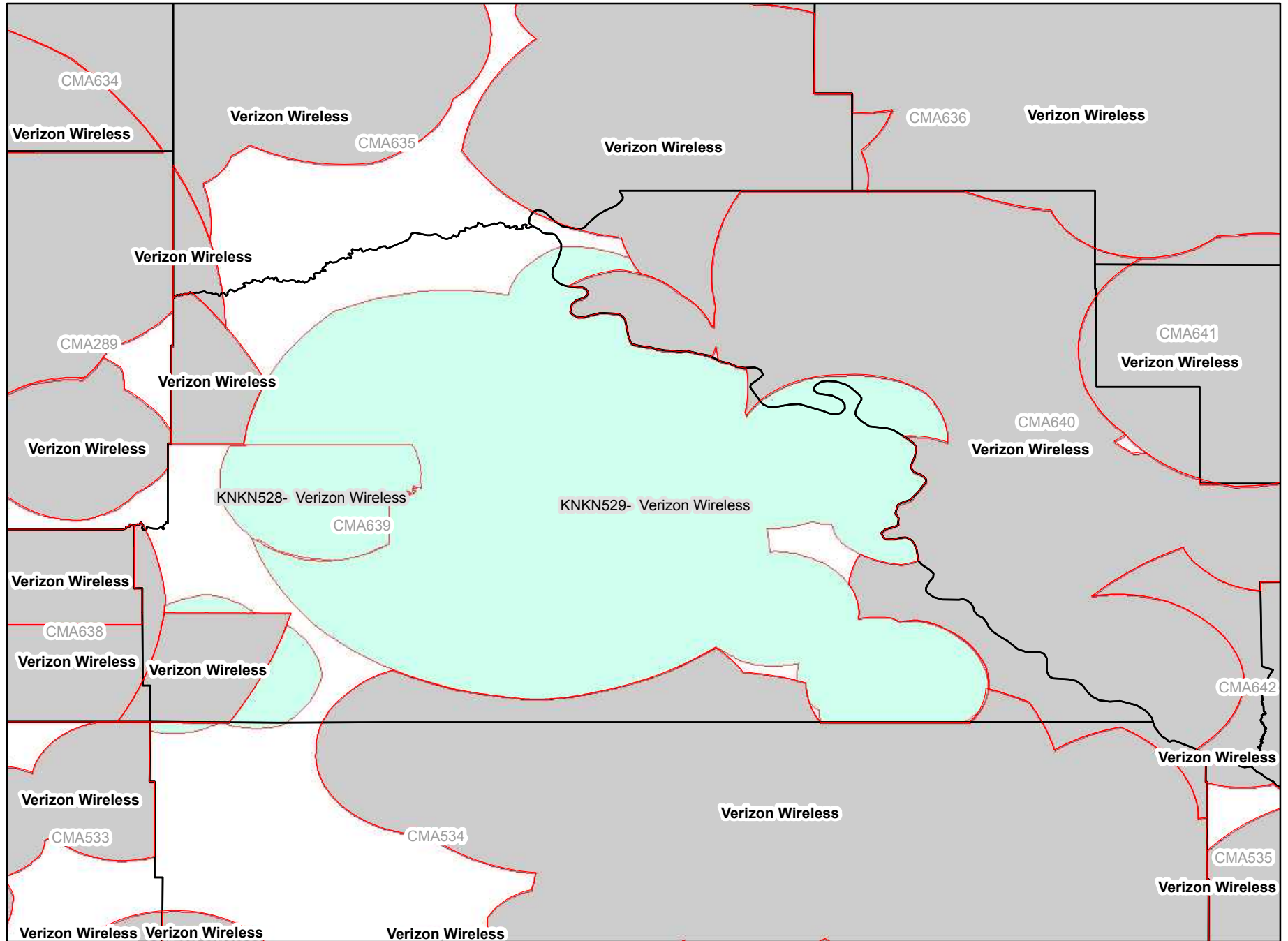
Legend

-  CMA Market Boundary
-  B Block CGSA
-  Adjacent B Block CGSA




Analysis as of 01/11/2012

CMA639B

South Dakota 6 - Haakon



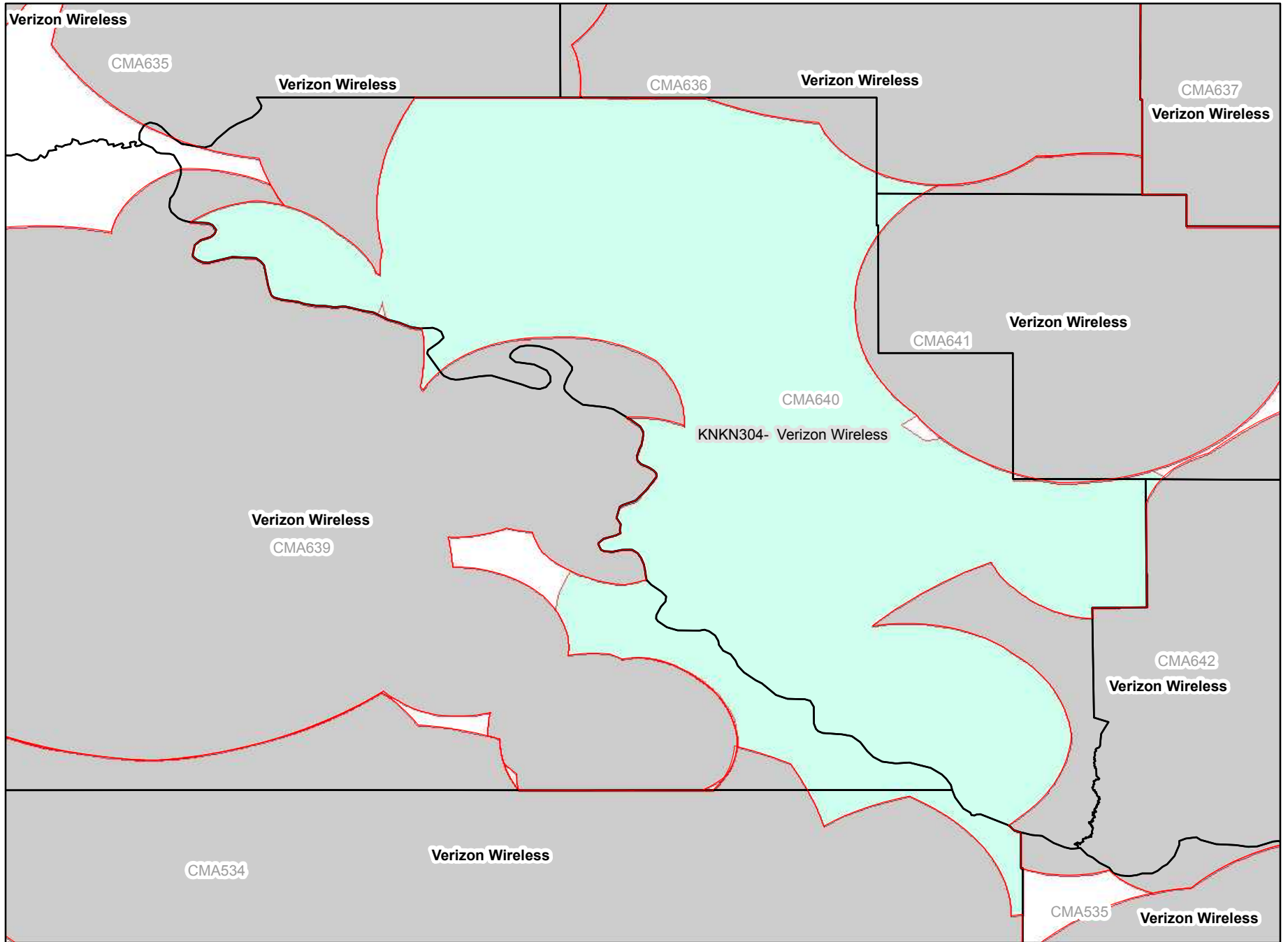
Legend

-  CMA Market Boundary
-  B Block CGSA
-  Adjacent B Block CGSA




Analysis as of 01/11/2012

CMA640B

South Dakota 7 - Sully



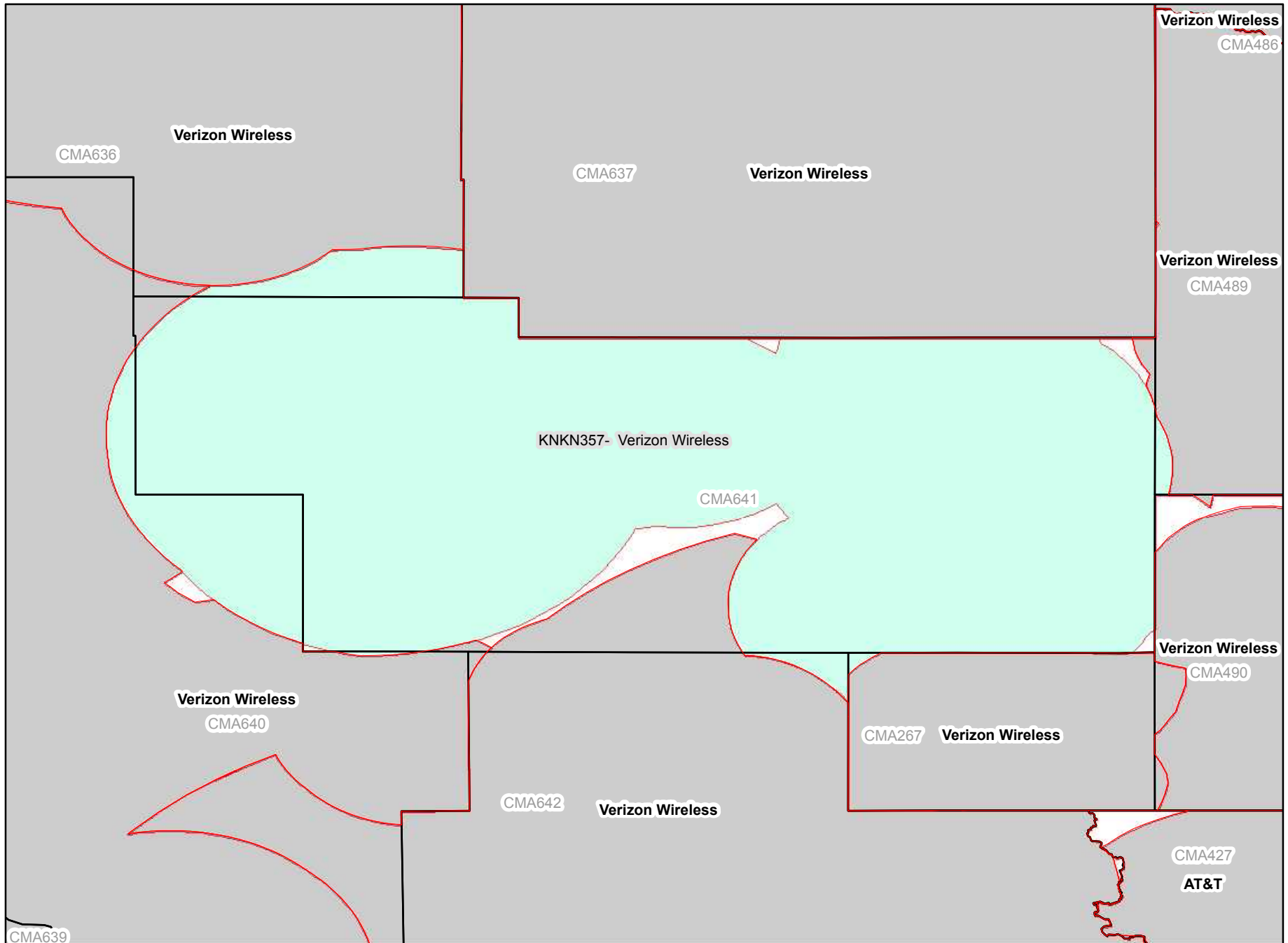
Legend

-  CMA Market Boundary
-  B Block CGSA
-  Adjacent B Block CGSA




Analysis as of 01/11/2012

CMA641B

South Dakota 8 - Kingsbury



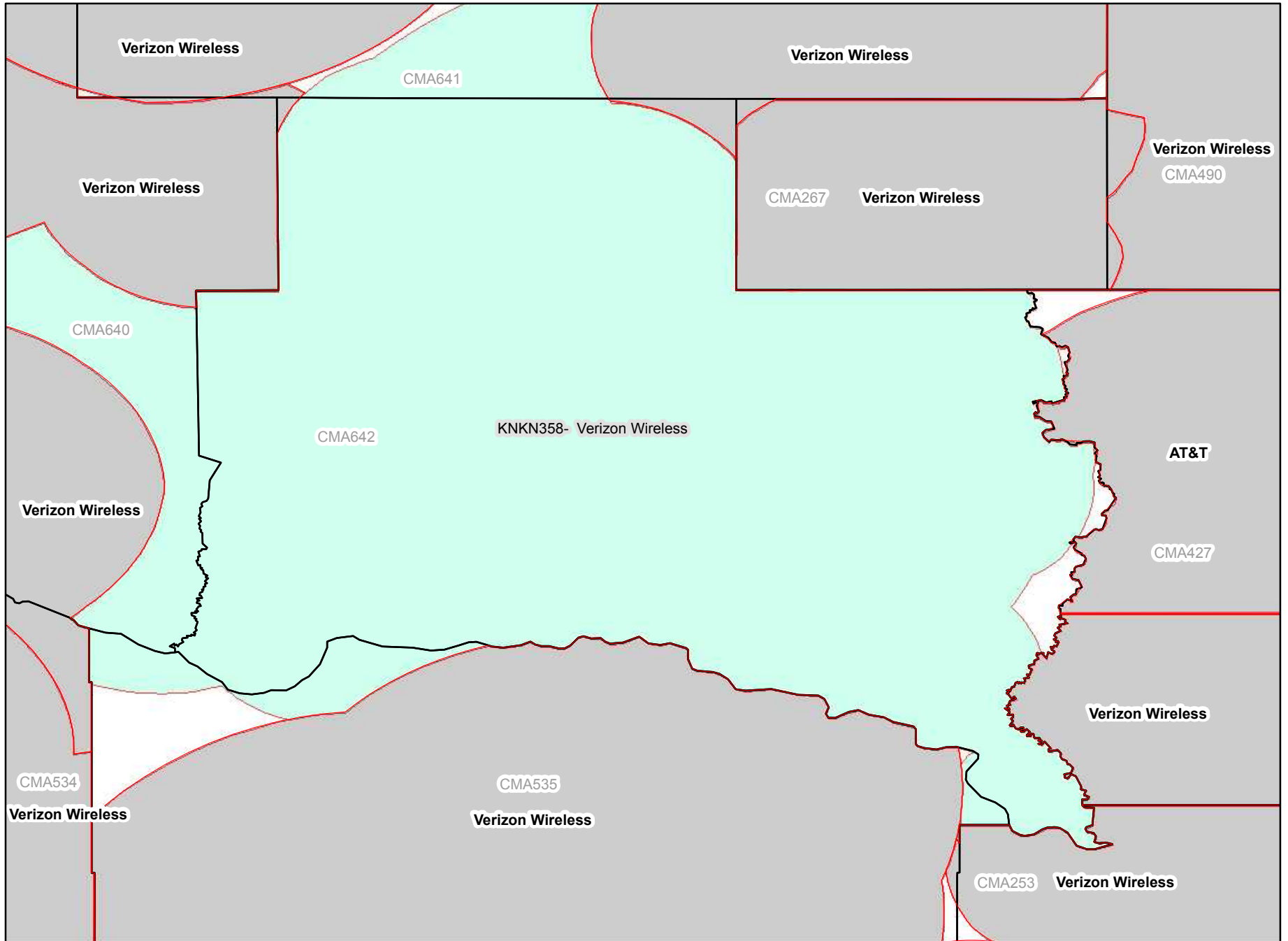
Legend

-  CMA Market Boundary
-  B Block CGSA
-  Adjacent B Block CGSA




Analysis as of 01/11/2012

CMA642B

South Dakota 9 - Hanson



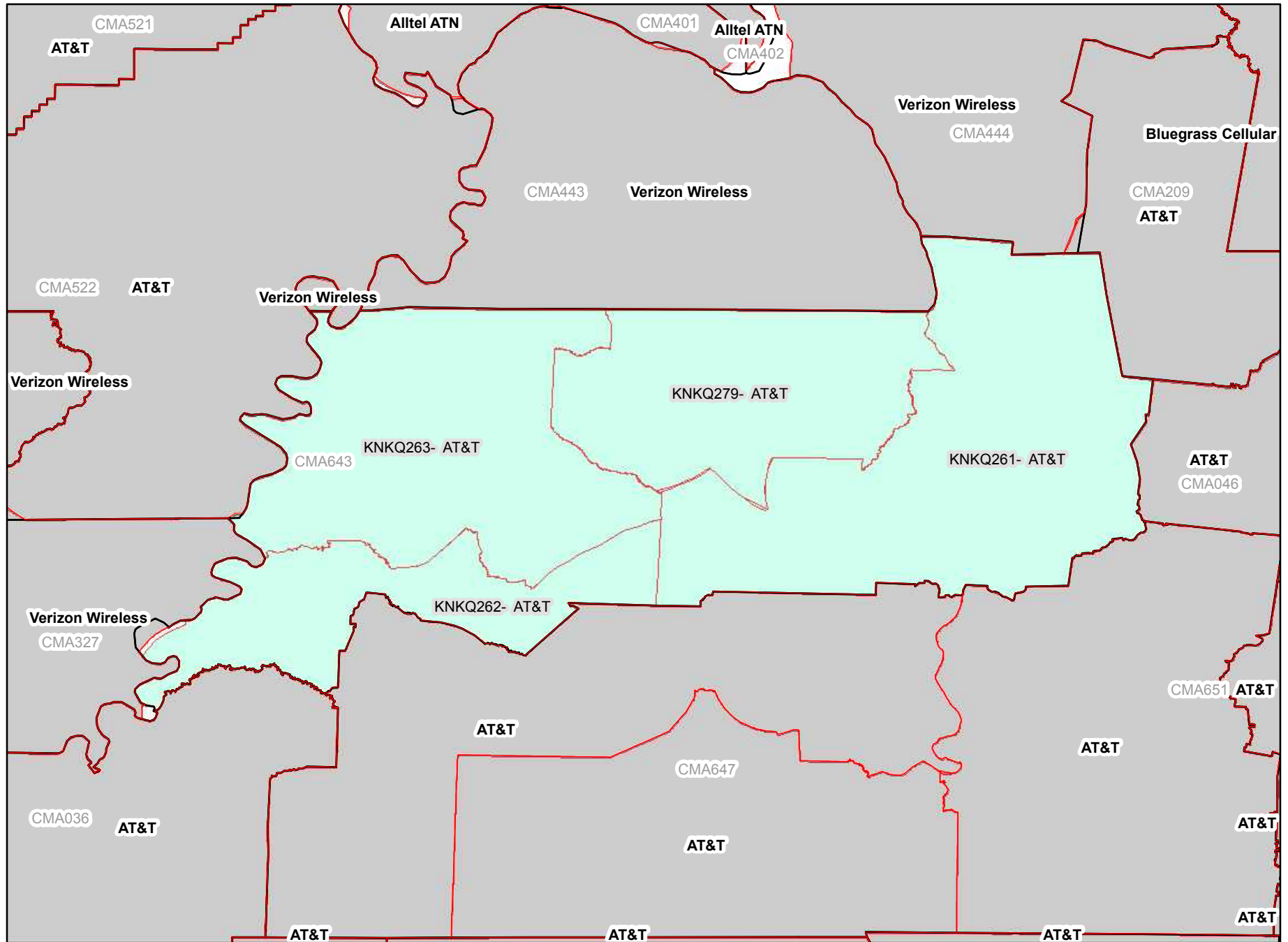
Legend

-  CMA Market Boundary
-  B Block CGSA
-  Adjacent B Block CGSA




Analysis as of 01/11/2012

CMA643B

Tennessee 1 - Lake

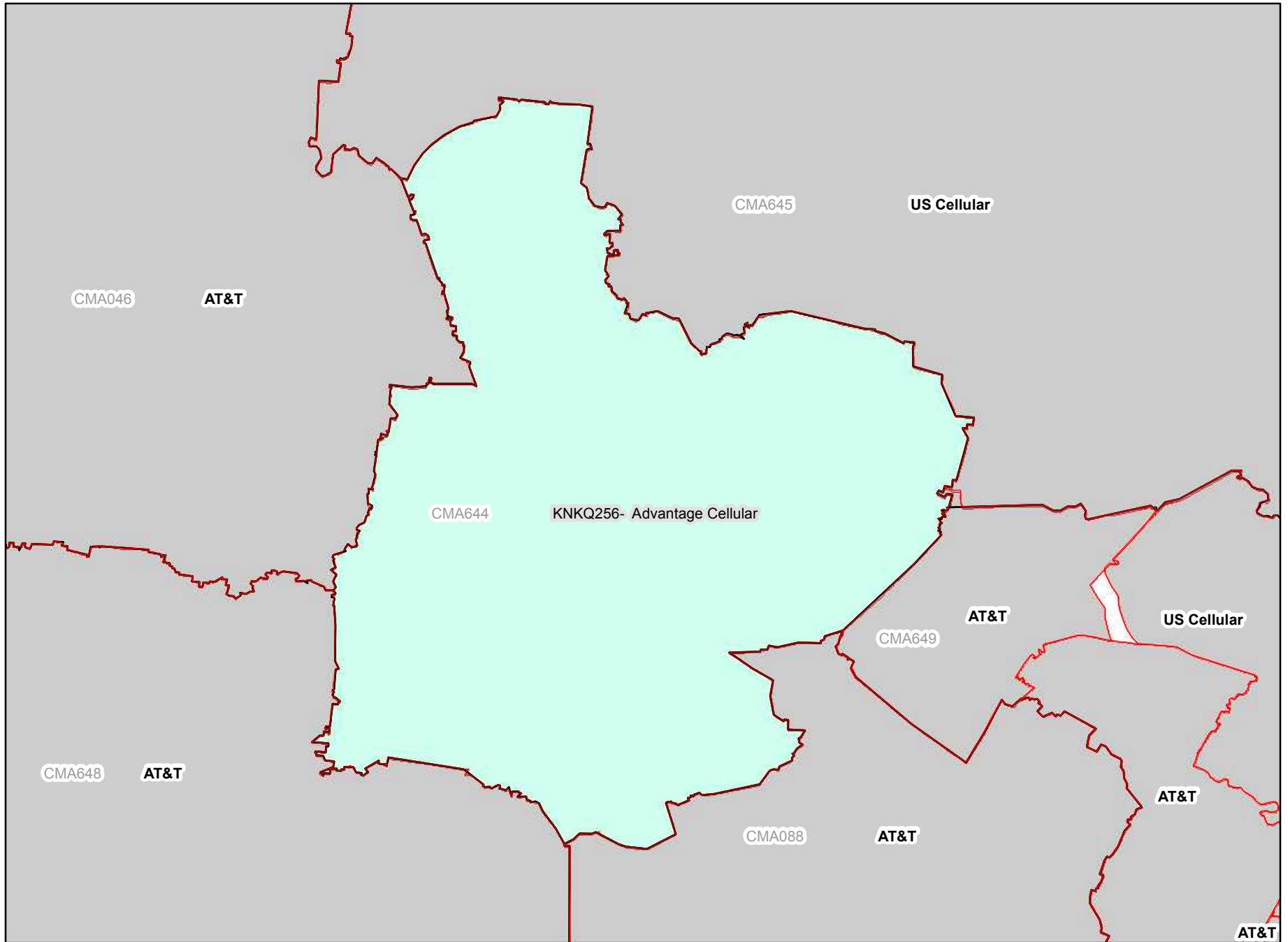


Legend




-  CMA Market Boundary
-  B Block CGSA
-  Adjacent B Block CGSA

Analysis as of 01/11/2012

CMA644B Tennessee 2 - Cannon



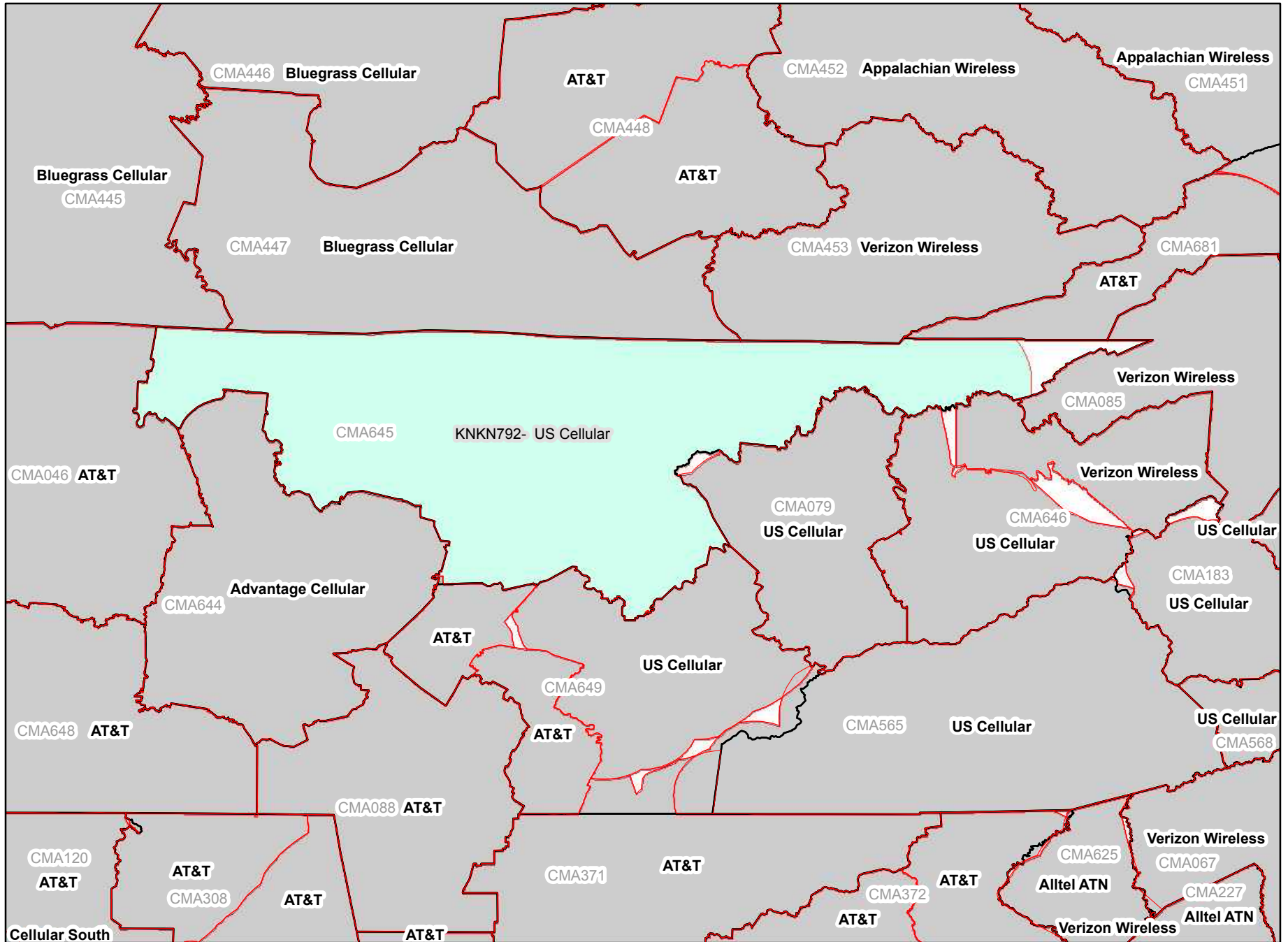
Legend

-  CMA Market Boundary
-  B Block CGSA
-  Adjacent B Block CGSA

Analysis as of 01/11/2012

CMA645B

Tennessee 3 - Macon

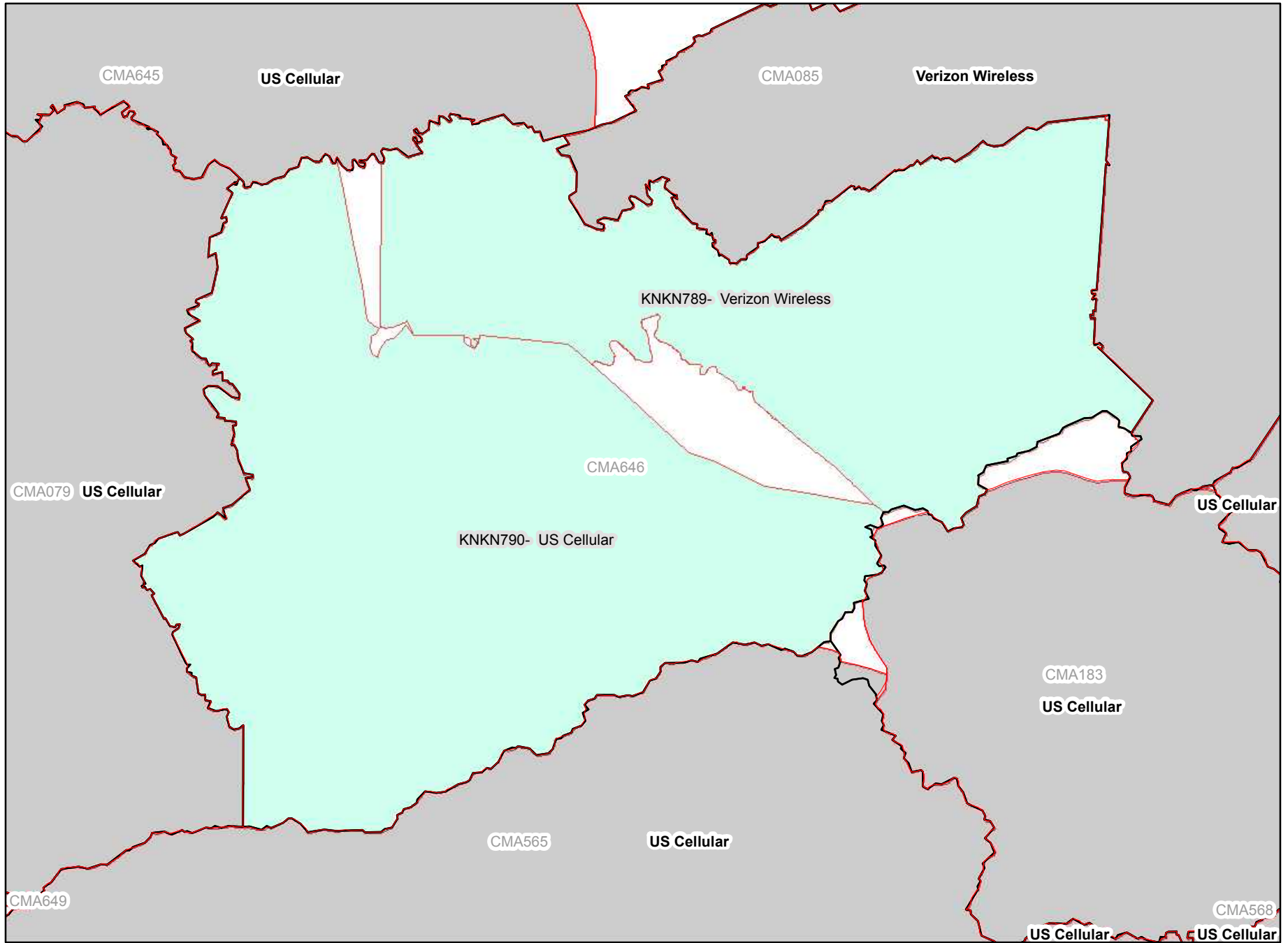


Legend




- CMA Market Boundary
- B Block CGSA
- Adjacent B Block CGSA

Analysis as of 01/11/2012

CMA646B Tennessee 4 - Hamblen

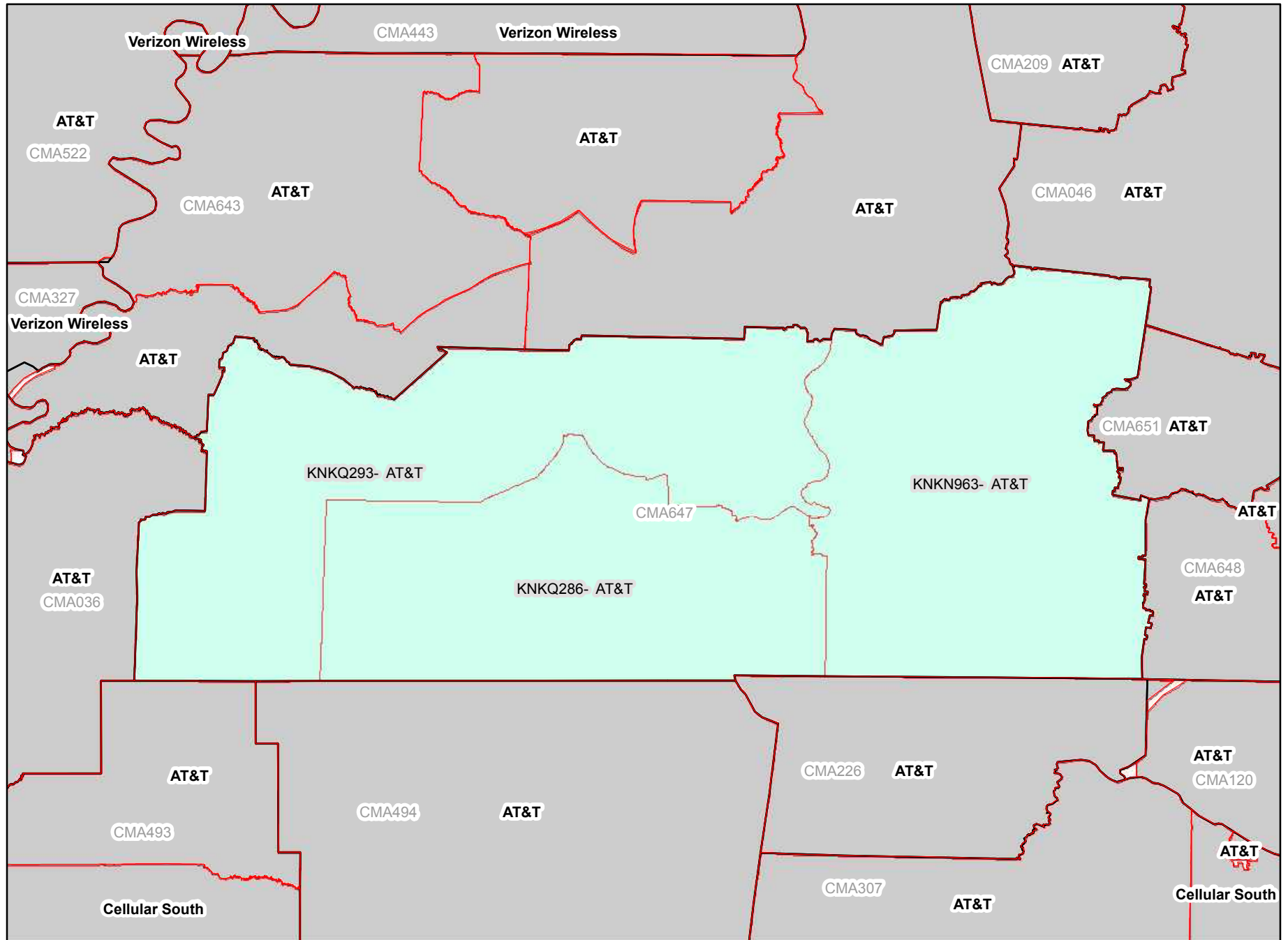


Legend




-  CMA Market Boundary
-  B Block CGSA
-  Adjacent B Block CGSA

Analysis as of 01/11/2012

CMA647B Tennessee 5 - Fayette

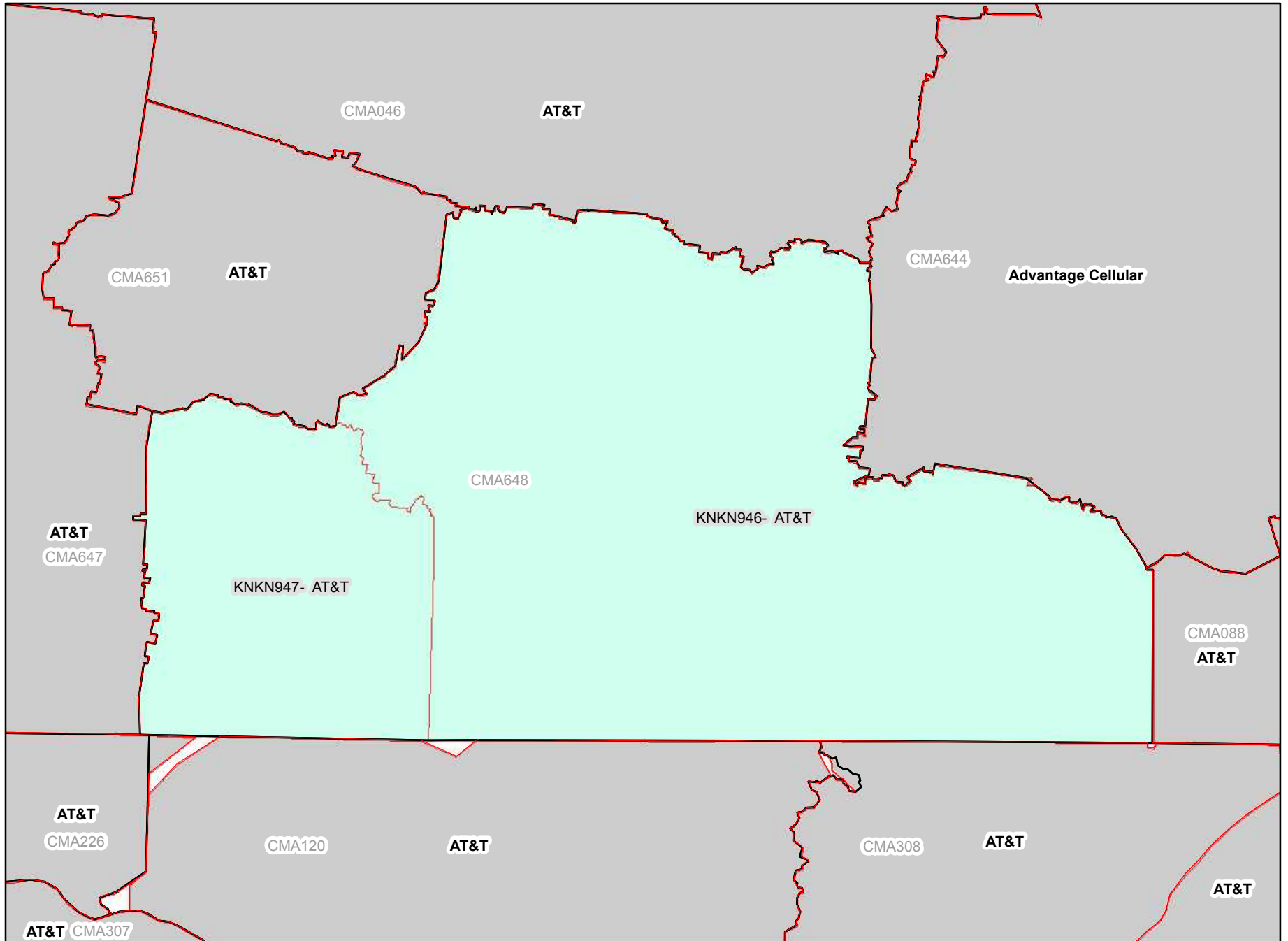


Legend




-  CMA Market Boundary
-  B Block CGSA
-  Adjacent B Block CGSA

Analysis as of 01/11/2012

CMA648B Tennessee 6 - Giles

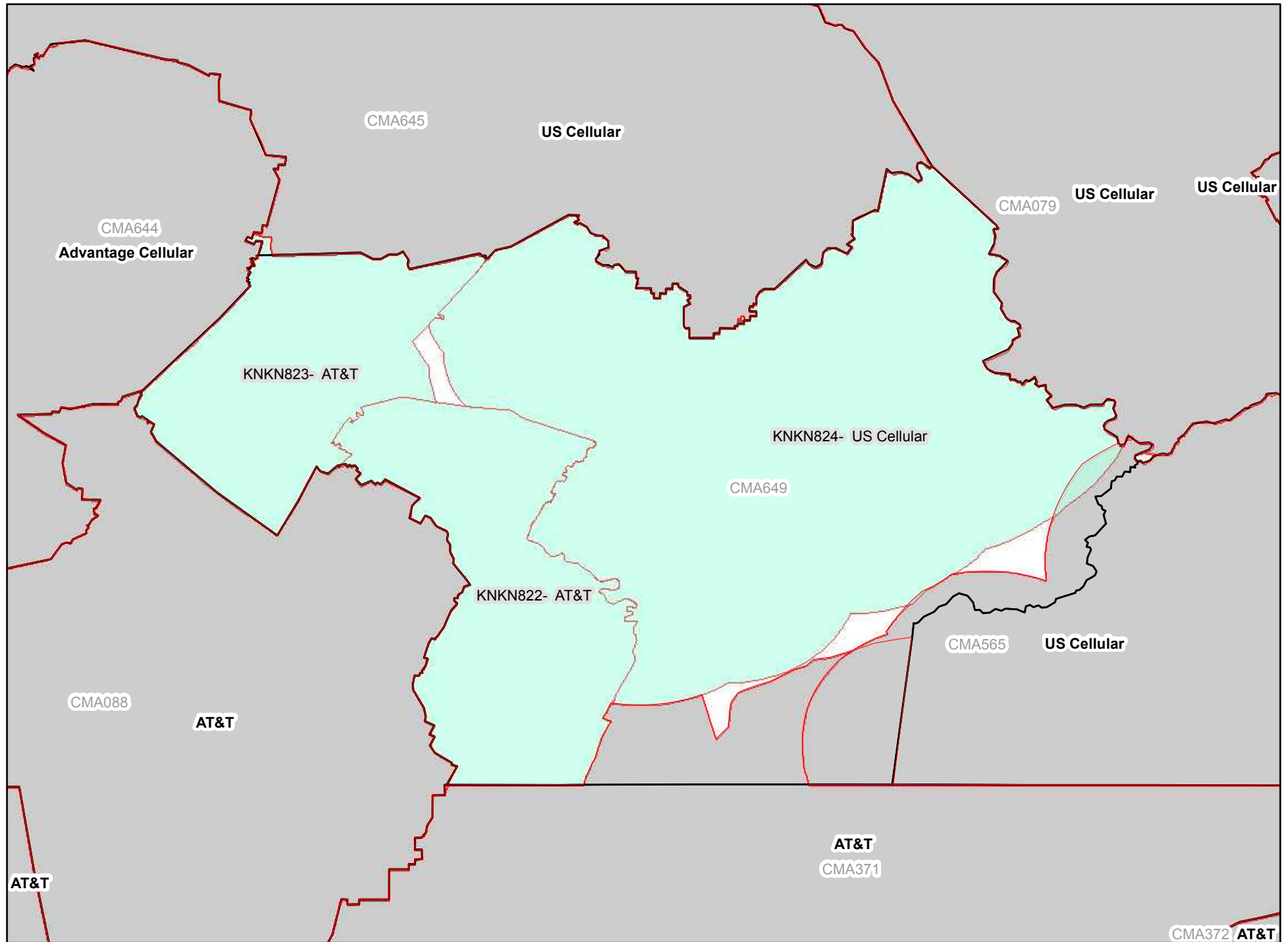


Legend




-  CMA Market Boundary
-  B Block CGSA
-  Adjacent B Block CGSA

Analysis as of 01/11/2012

CMA649B Tennessee 7 - Bledsoe

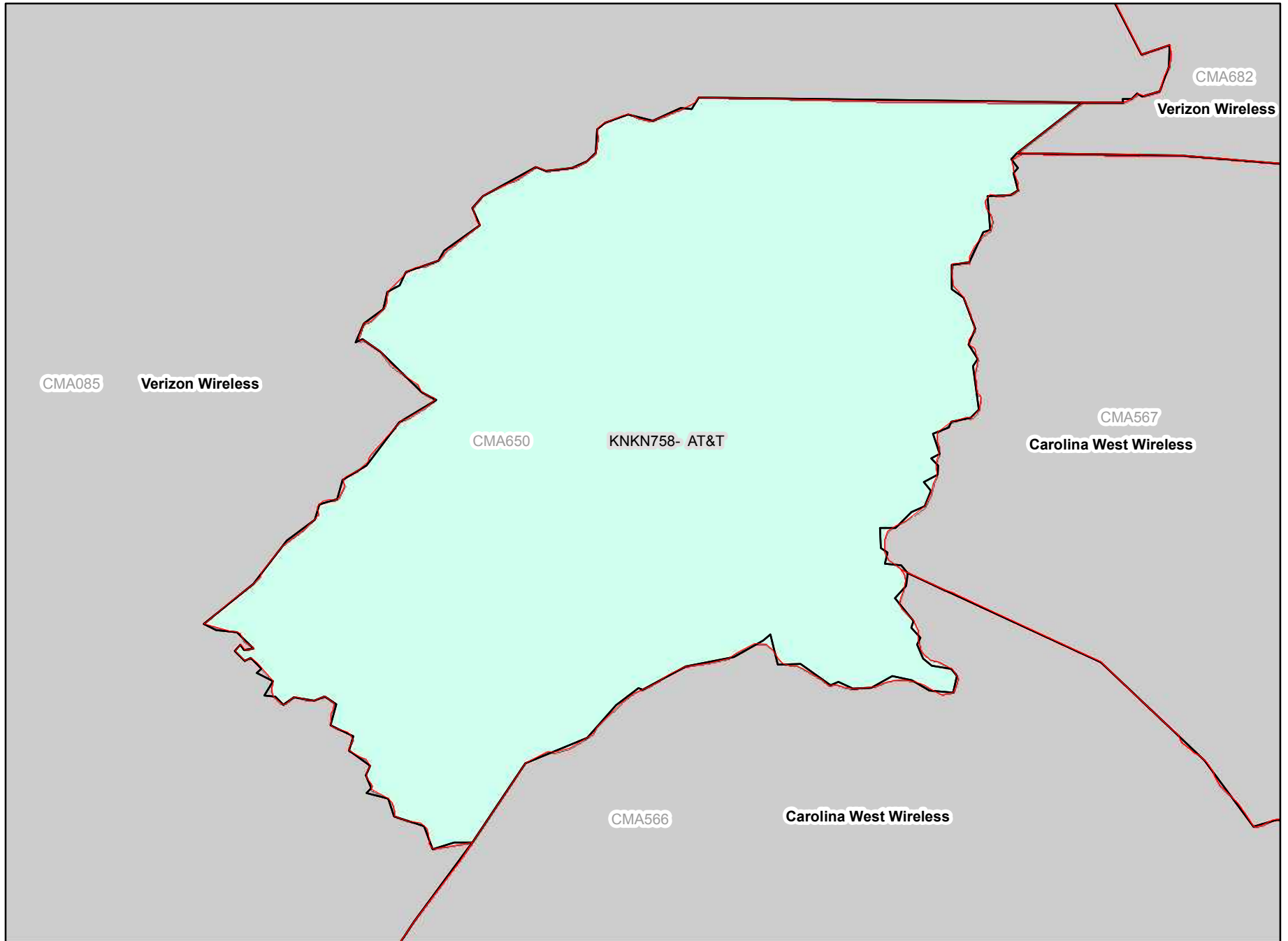


Legend




-  CMA Market Boundary
-  B Block CGSA
-  Adjacent B Block CGSA

Analysis as of 01/11/2012

CMA650B Tennessee 8 - Johnson

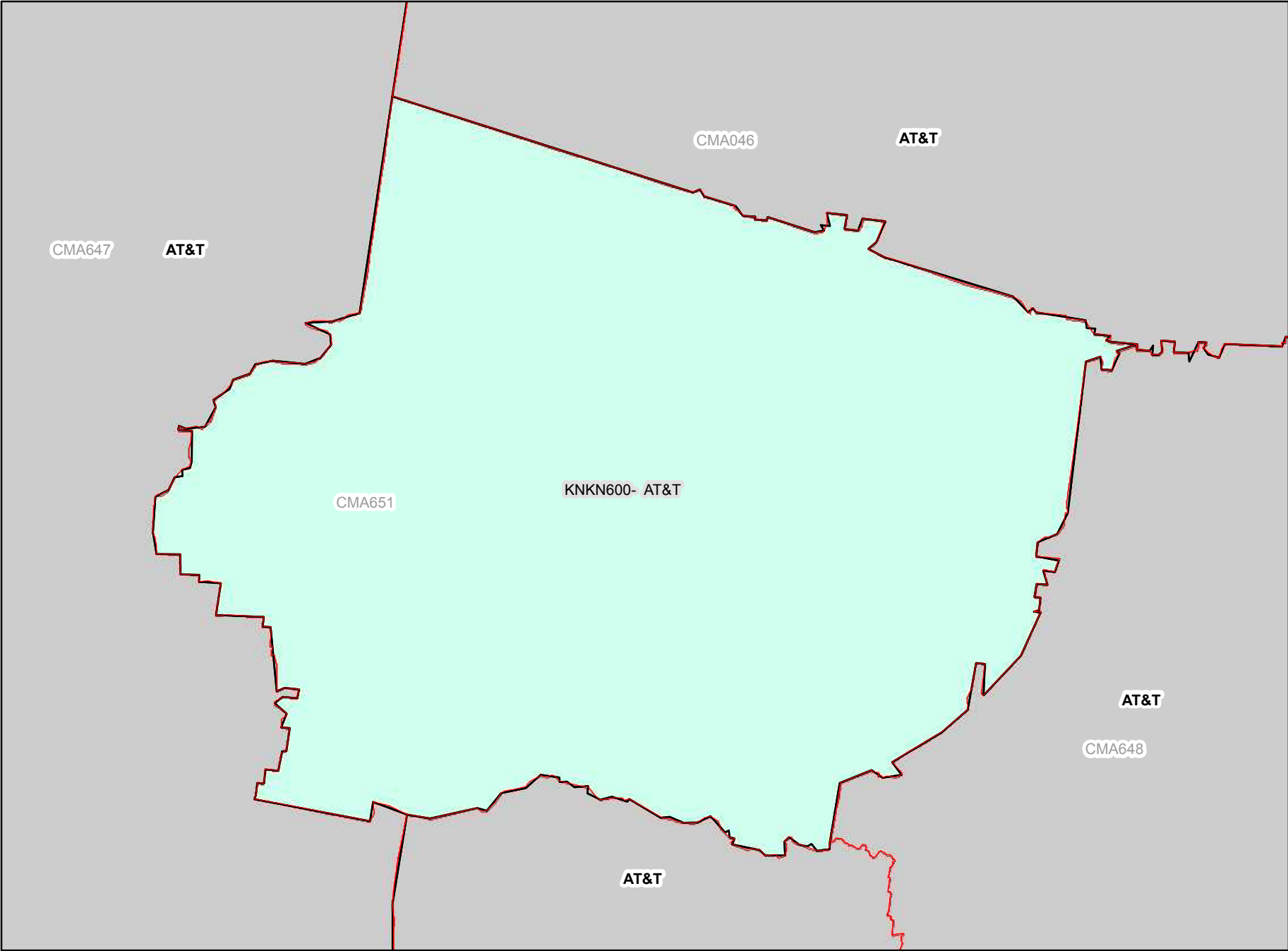


Legend




-  CMA Market Boundary
-  B Block CGSA
-  Adjacent B Block CGSA

Analysis as of 01/11/2012

CMA651B Tennessee 9 - Maury

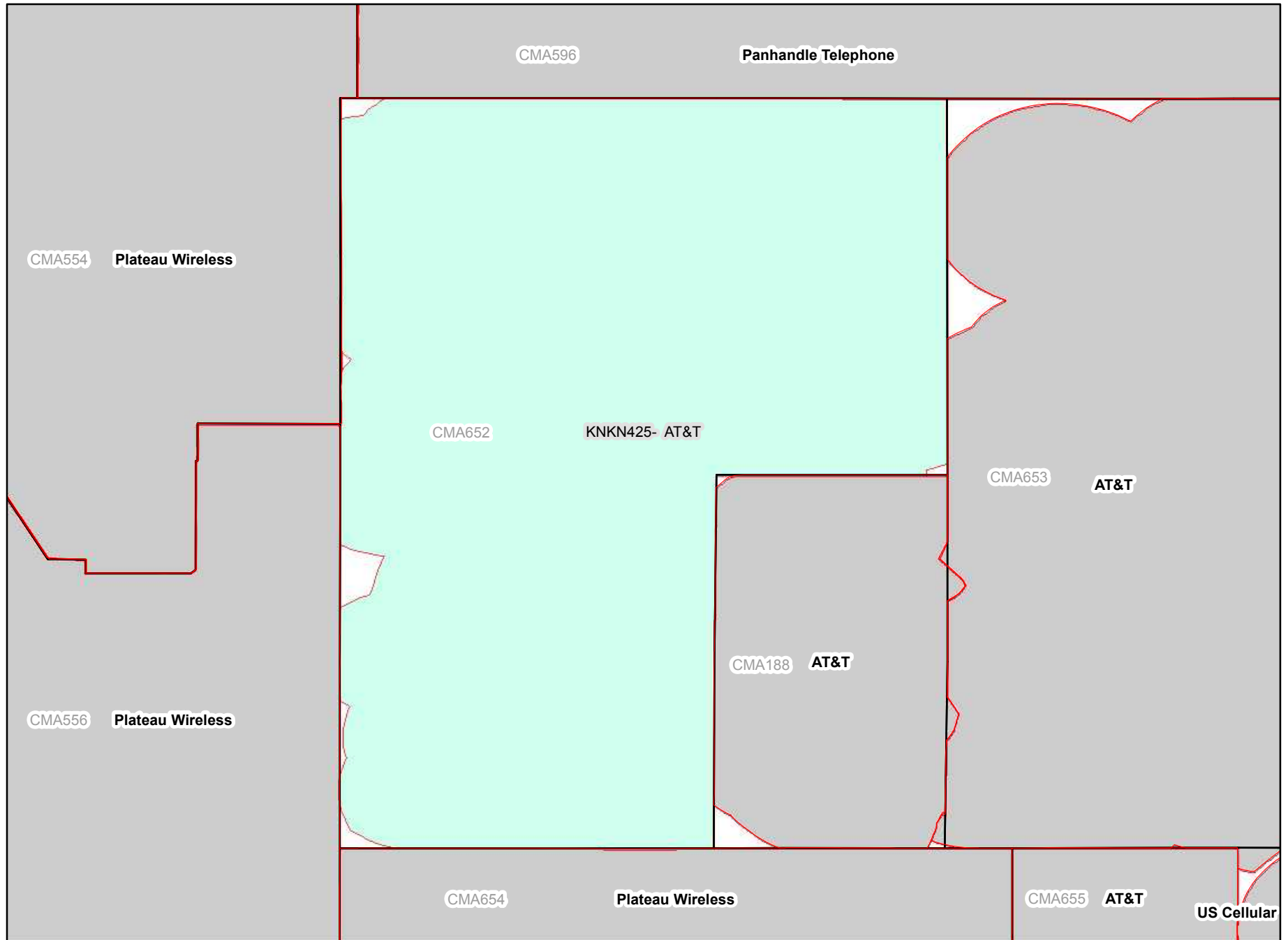


Legend




-  CMA Market Boundary
-  B Block CGSA
-  Adjacent B Block CGSA

Analysis as of 01/11/2012

CMA652B Texas 1 - Dallam

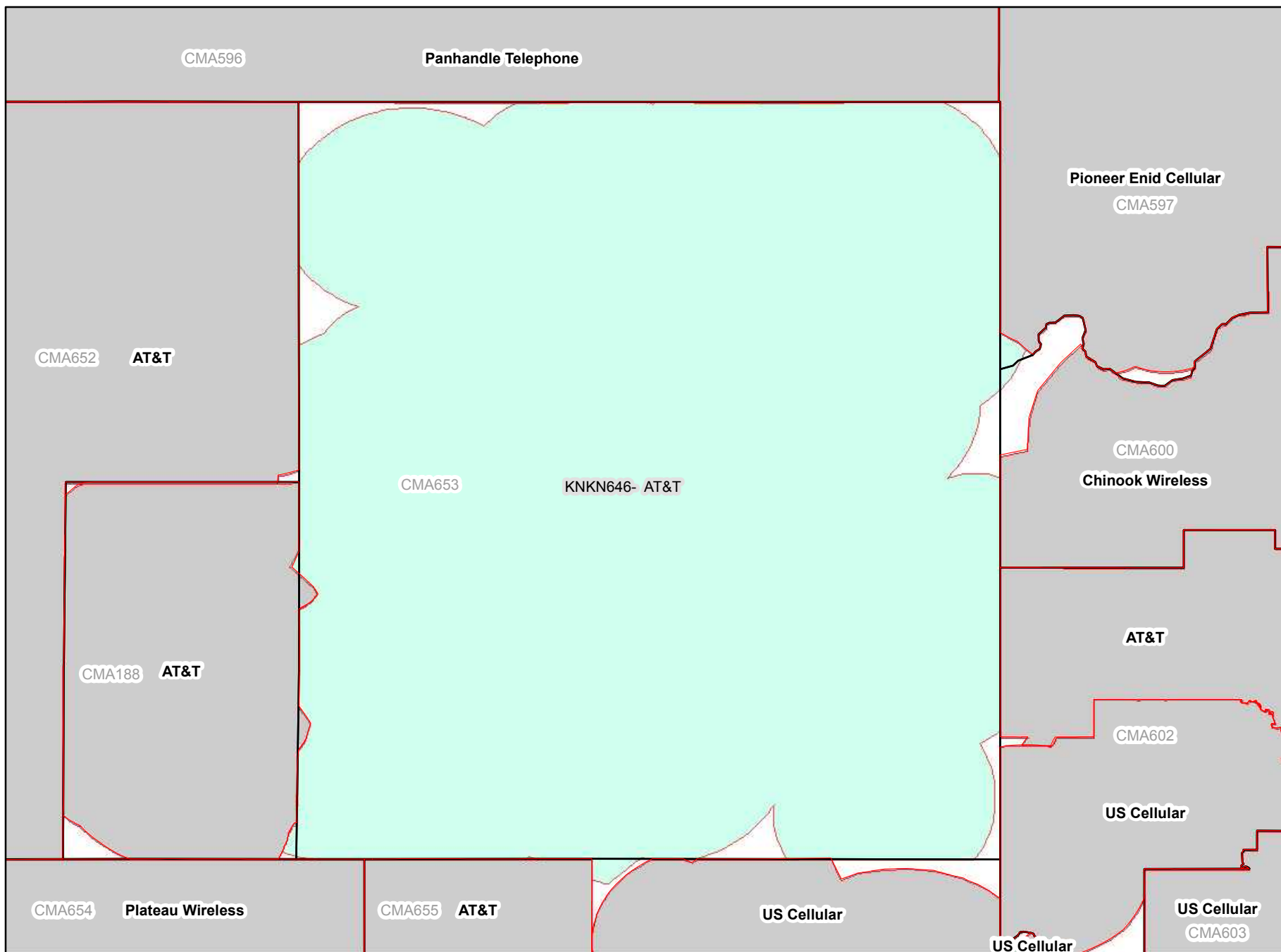


Legend




-  CMA Market Boundary
-  B Block CGSA
-  Adjacent B Block CGSA

Analysis as of 01/11/2012

CMA653B Texas 2 - Hansford

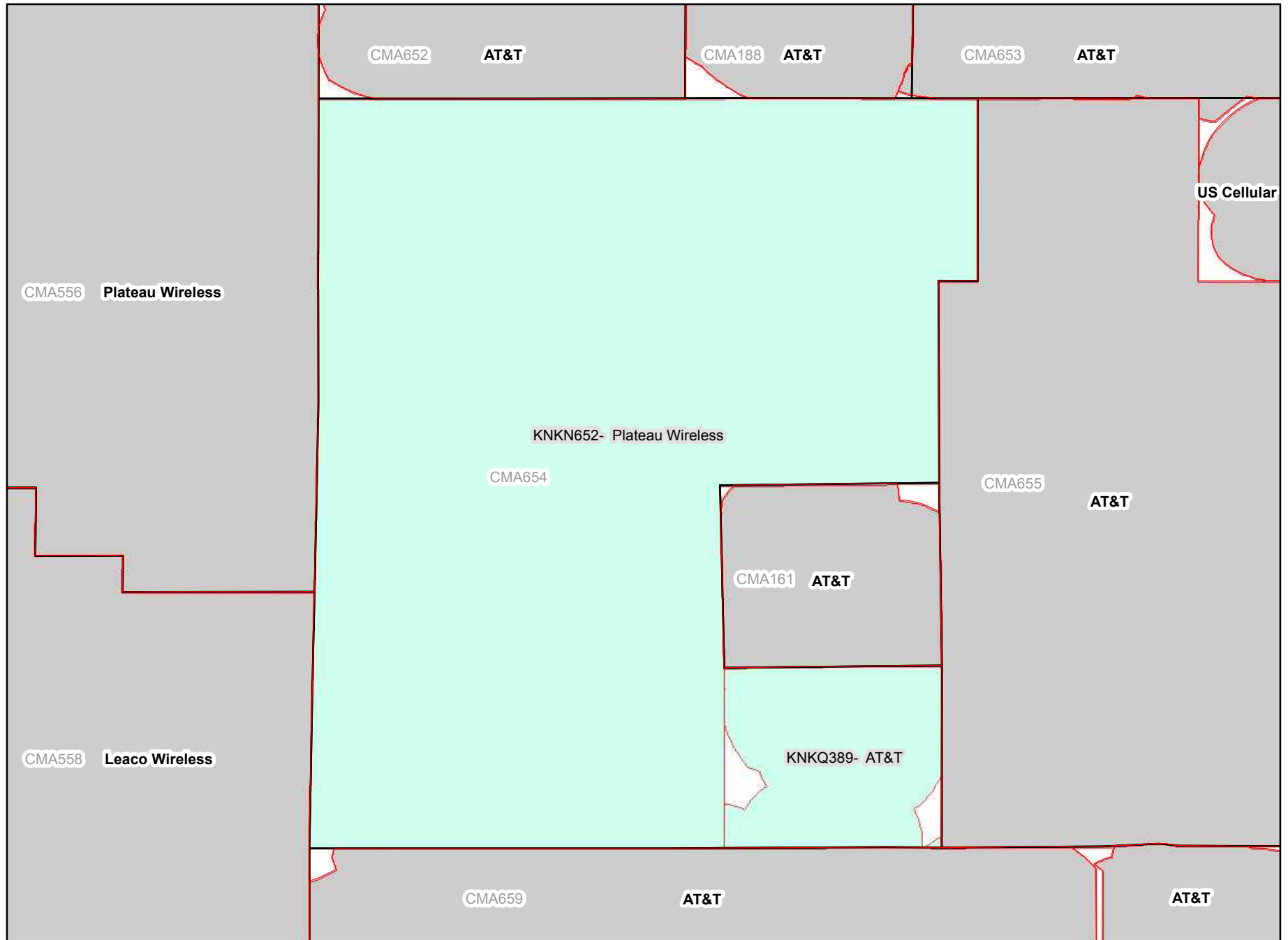


Legend




-  CMA Market Boundary
-  B Block CGSA
-  Adjacent B Block CGSA

Analysis as of 01/11/2012

CMA654B Texas 3 - Parmer

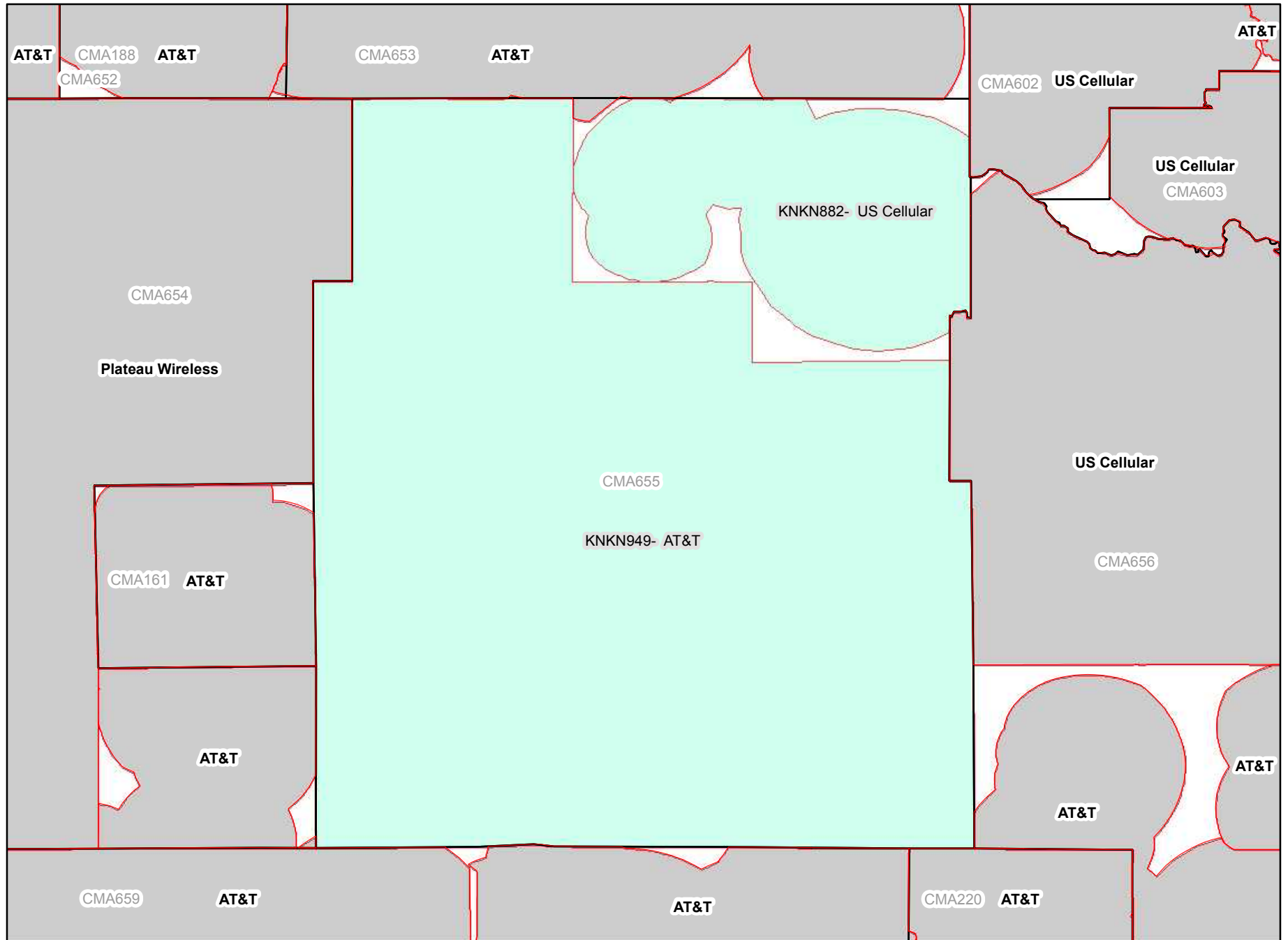


Legend




-  CMA Market Boundary
-  B Block CGSA
-  Adjacent B Block CGSA

Analysis as of 01/11/2012

CMA655B Texas 4 - Briscoe



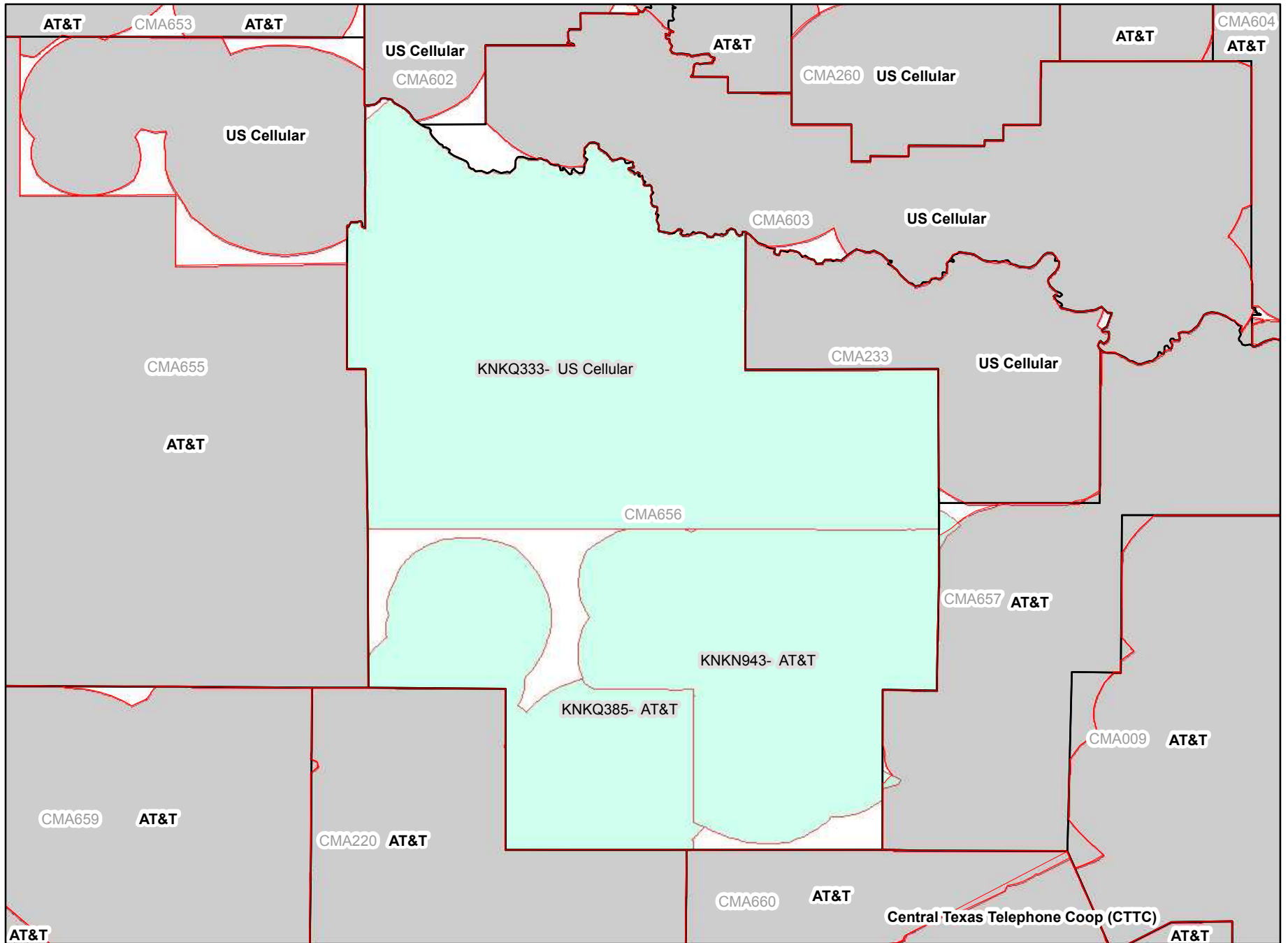
Legend

-  CMA Market Boundary
-  B Block CGSA
-  Adjacent B Block CGSA

Analysis as of 01/11/2012

CMA656B

Texas 5 - Hardeman

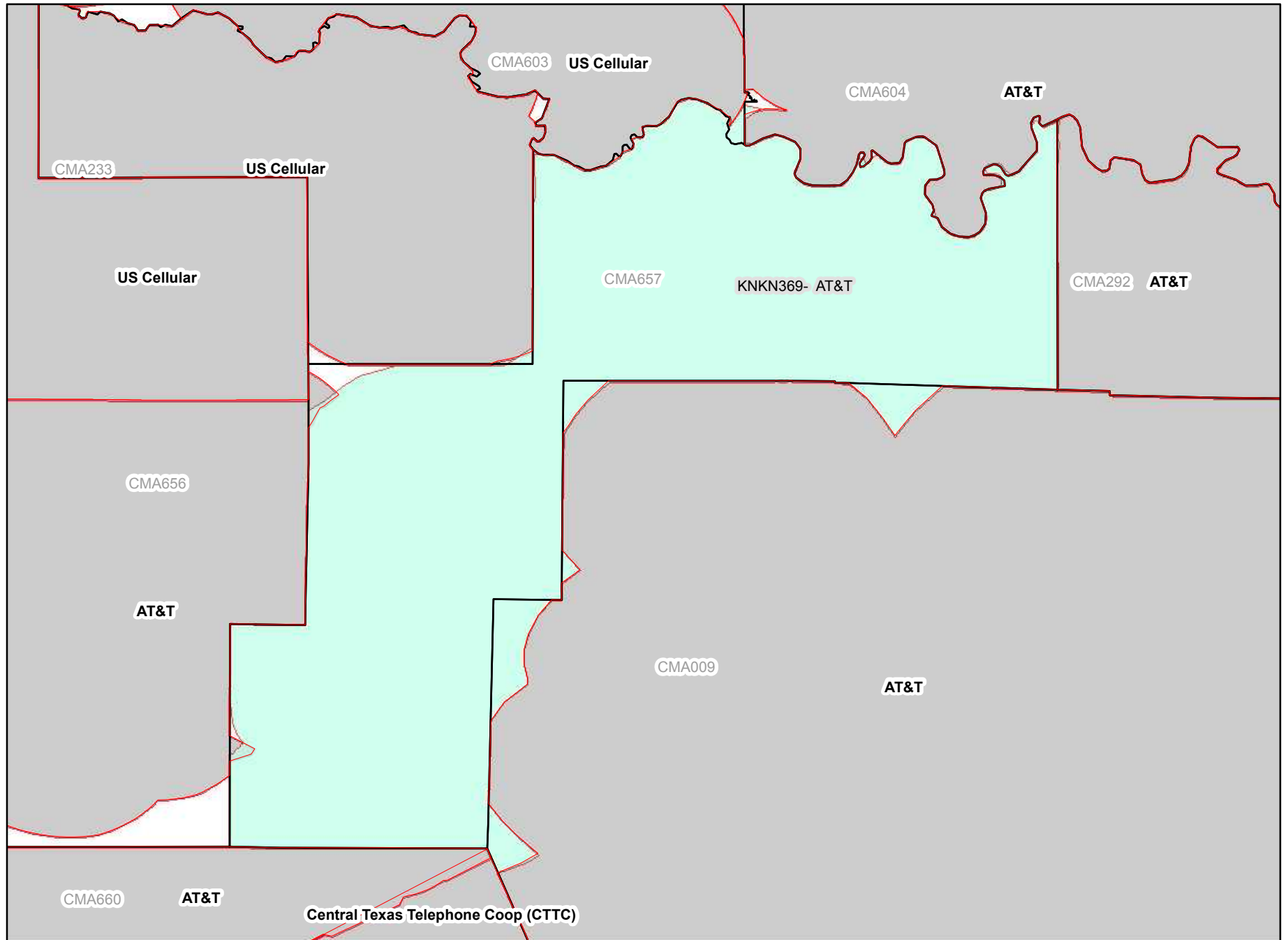


Legend




- CMA Market Boundary
- B Block CGSA
- Adjacent B Block CGSA

Analysis as of 01/11/2012

CMA657B Texas 6 - Jack

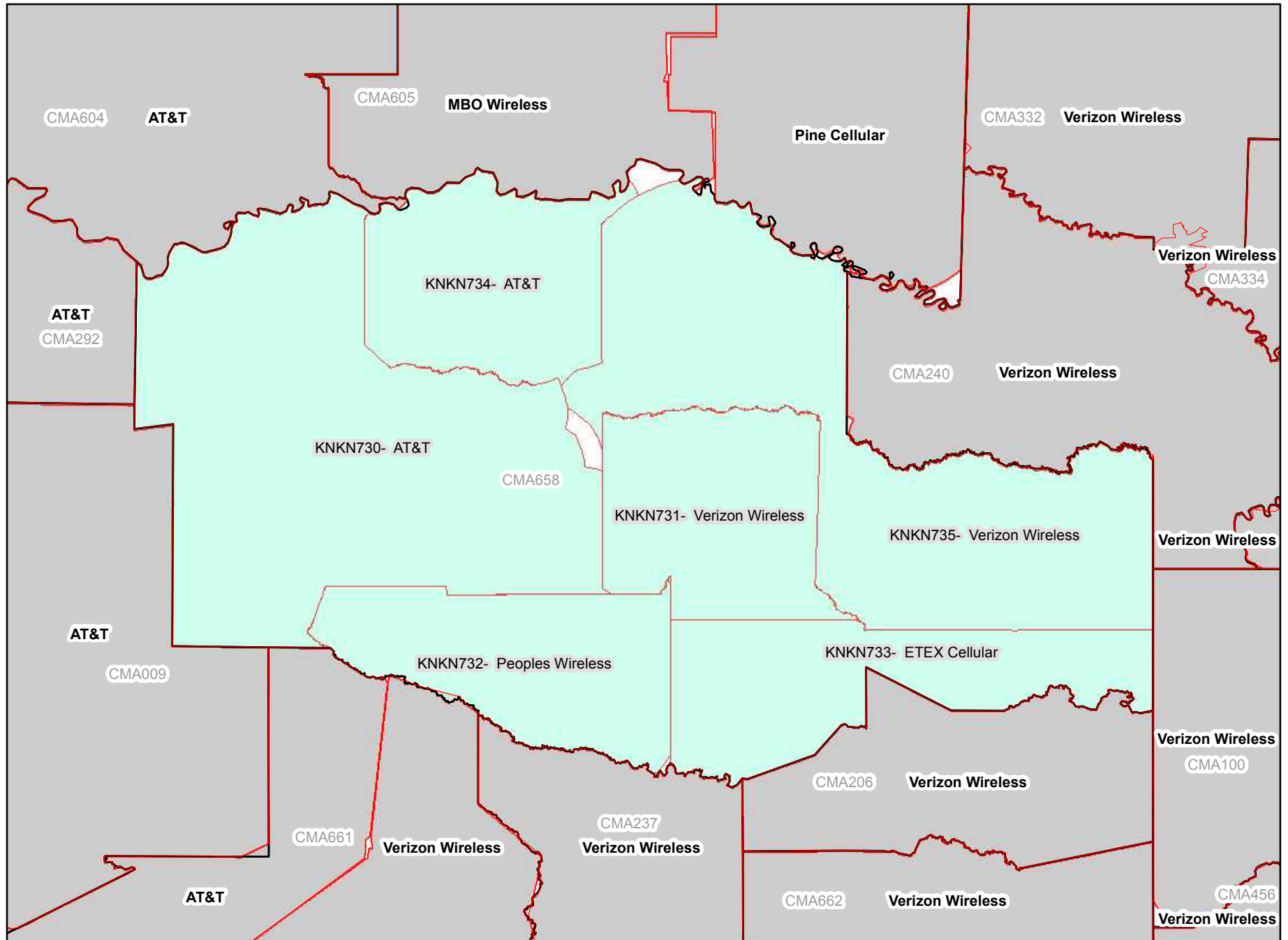


Legend




-  CMA Market Boundary
-  B Block CGSA
-  Adjacent B Block CGSA

Analysis as of 01/11/2012

CMA658B Texas 7 - Fanni

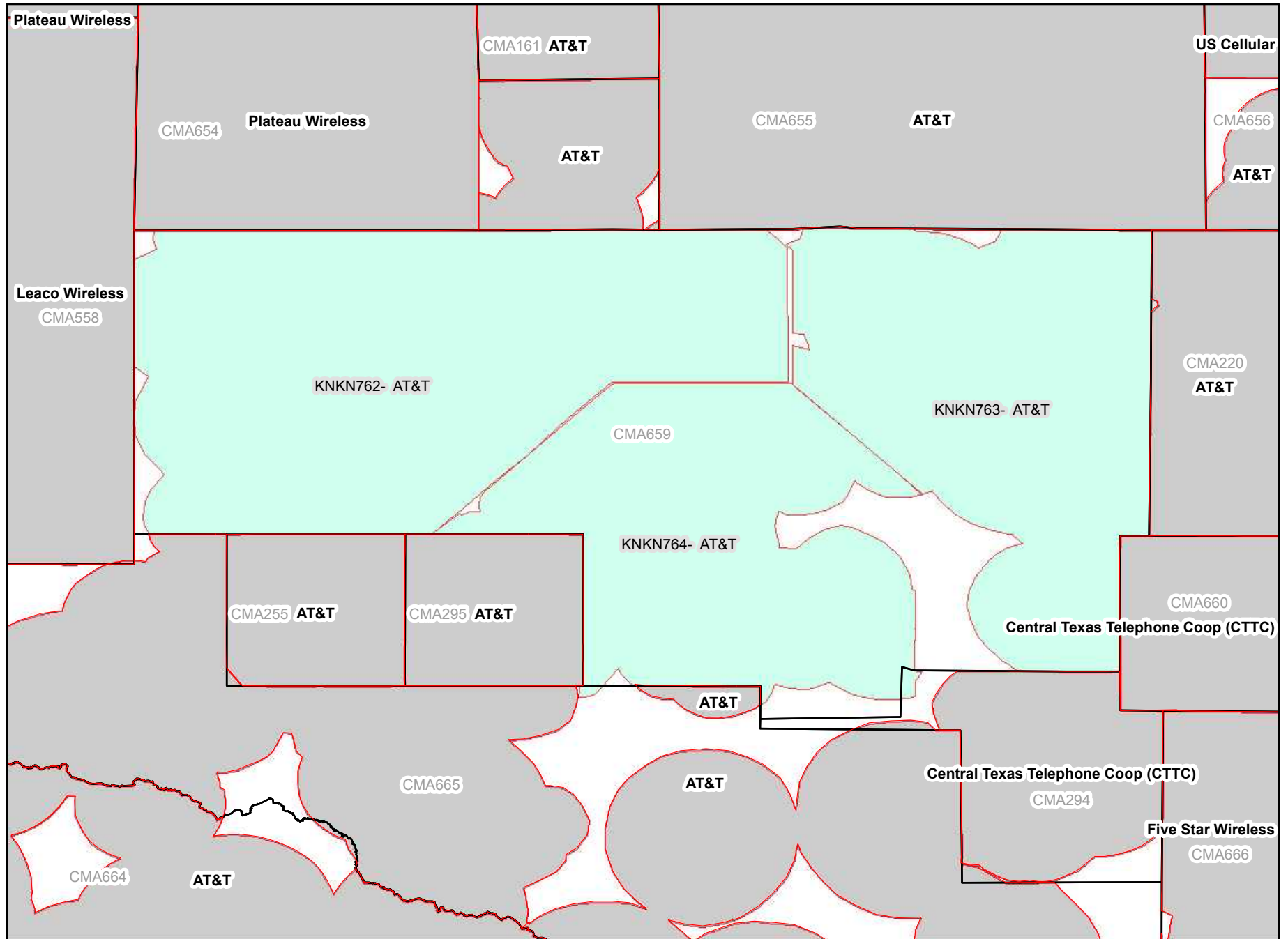


Legend




-  CMA Market Boundary
-  B Block CGSA
-  Adjacent B Block CGSA

Analysis as of 01/11/2012

CMA659B Texas 8 - Gaines

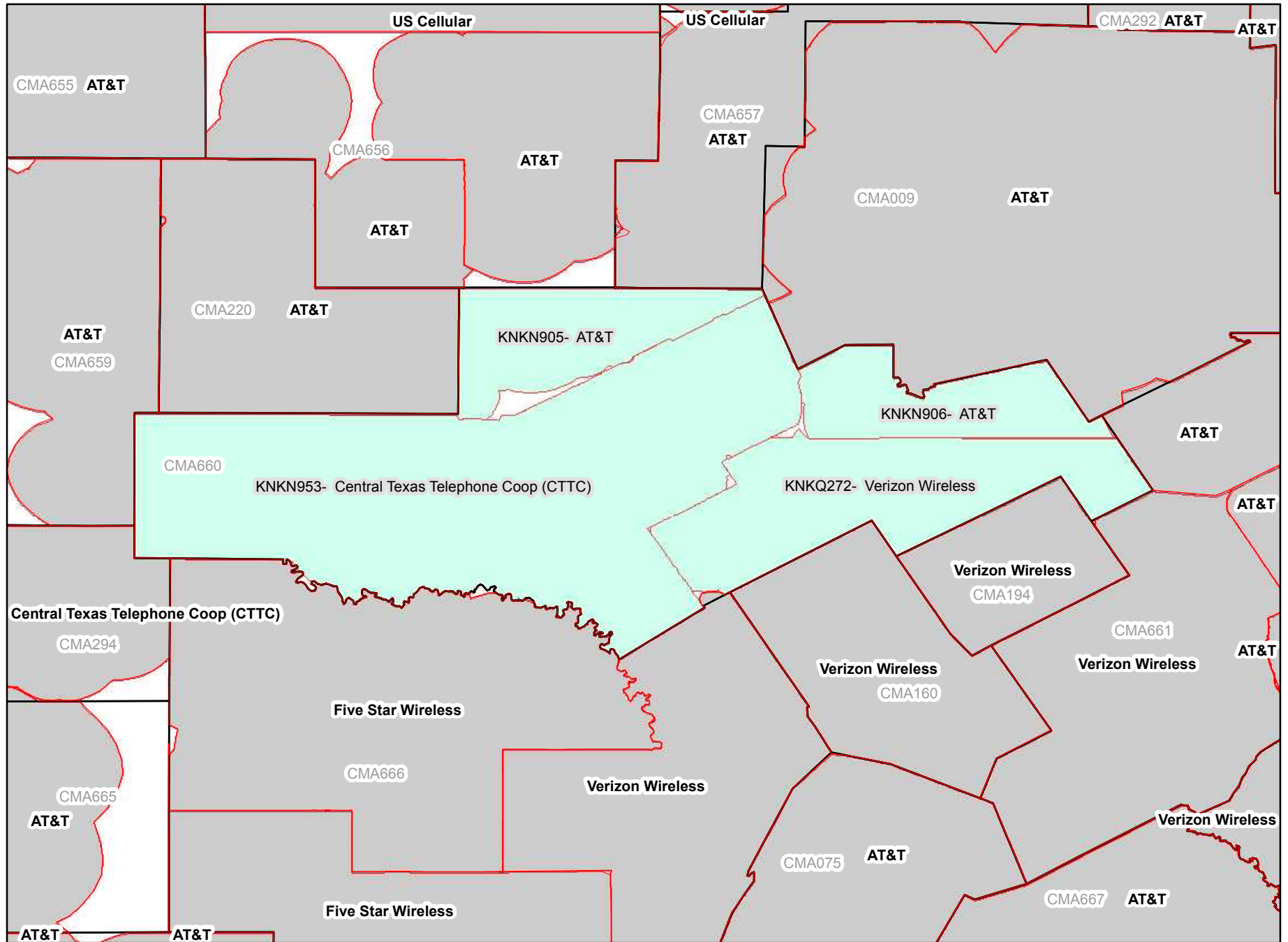


Legend

-  CMA Market Boundary
-  B Block CGSA
-  Adjacent B Block CGSA

Analysis as of 01/11/2012

CMA660B Texas 9 - Runnels



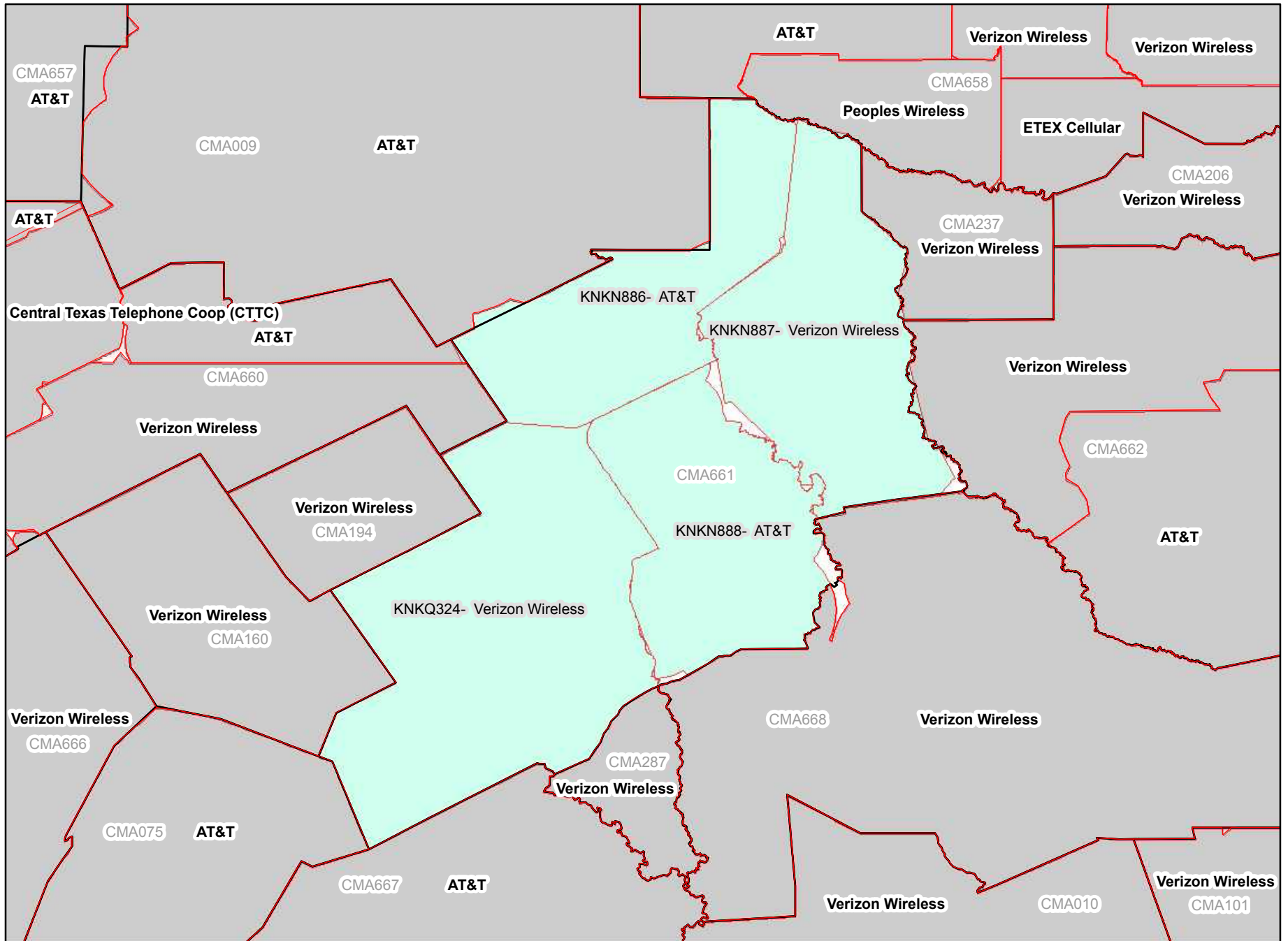
Legend

- CMA Market Boundary
- B Block CGSA
- Adjacent B Block CGSA




Analysis as of 01/11/2012

CMA661B

Texas 10 - Navarro



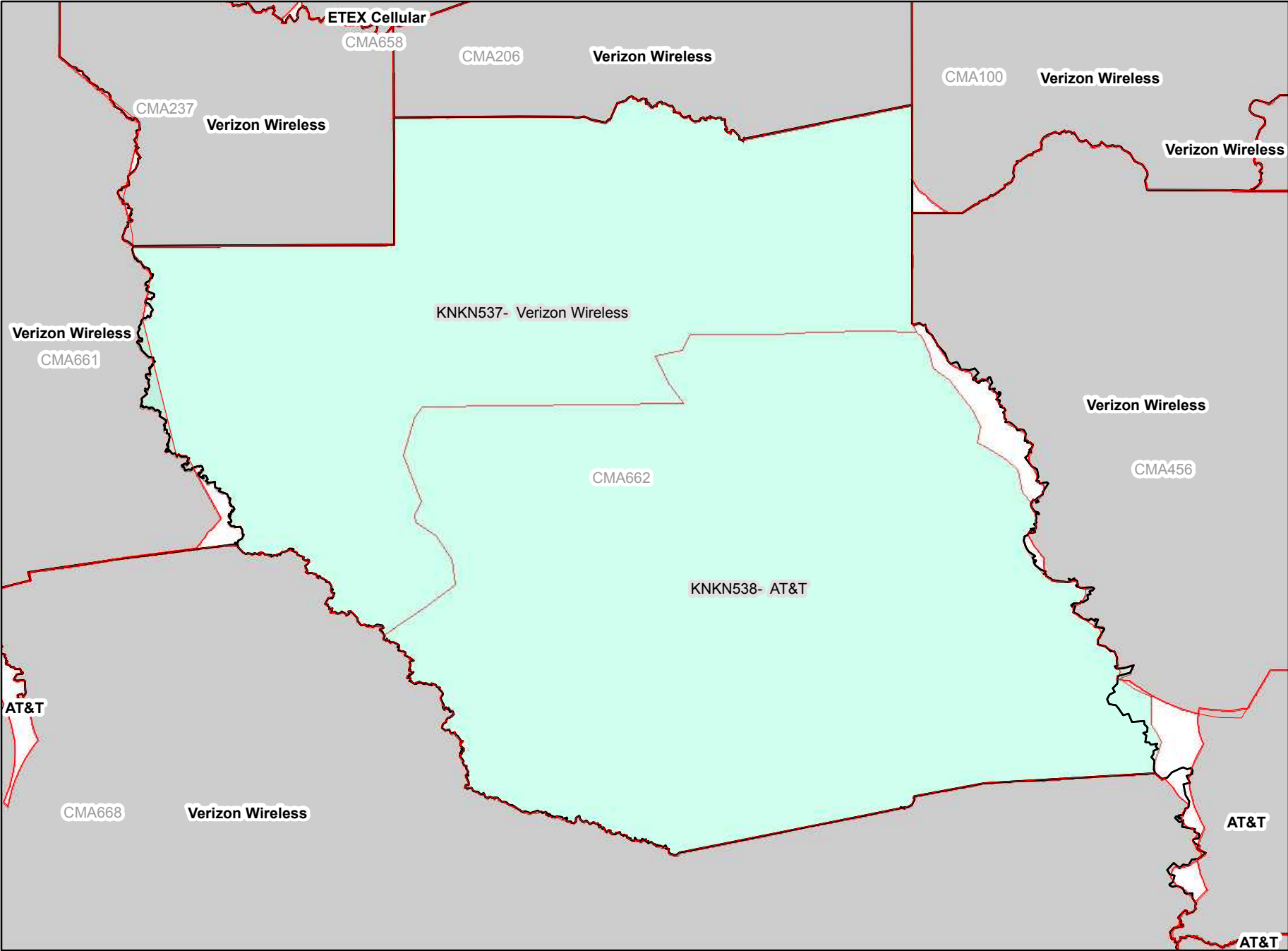
Legend

-  CMA Market Boundary
-  B Block CGSA
-  Adjacent B Block CGSA




Analysis as of 01/11/2012

CMA662B

Texas 11 - Cherokee

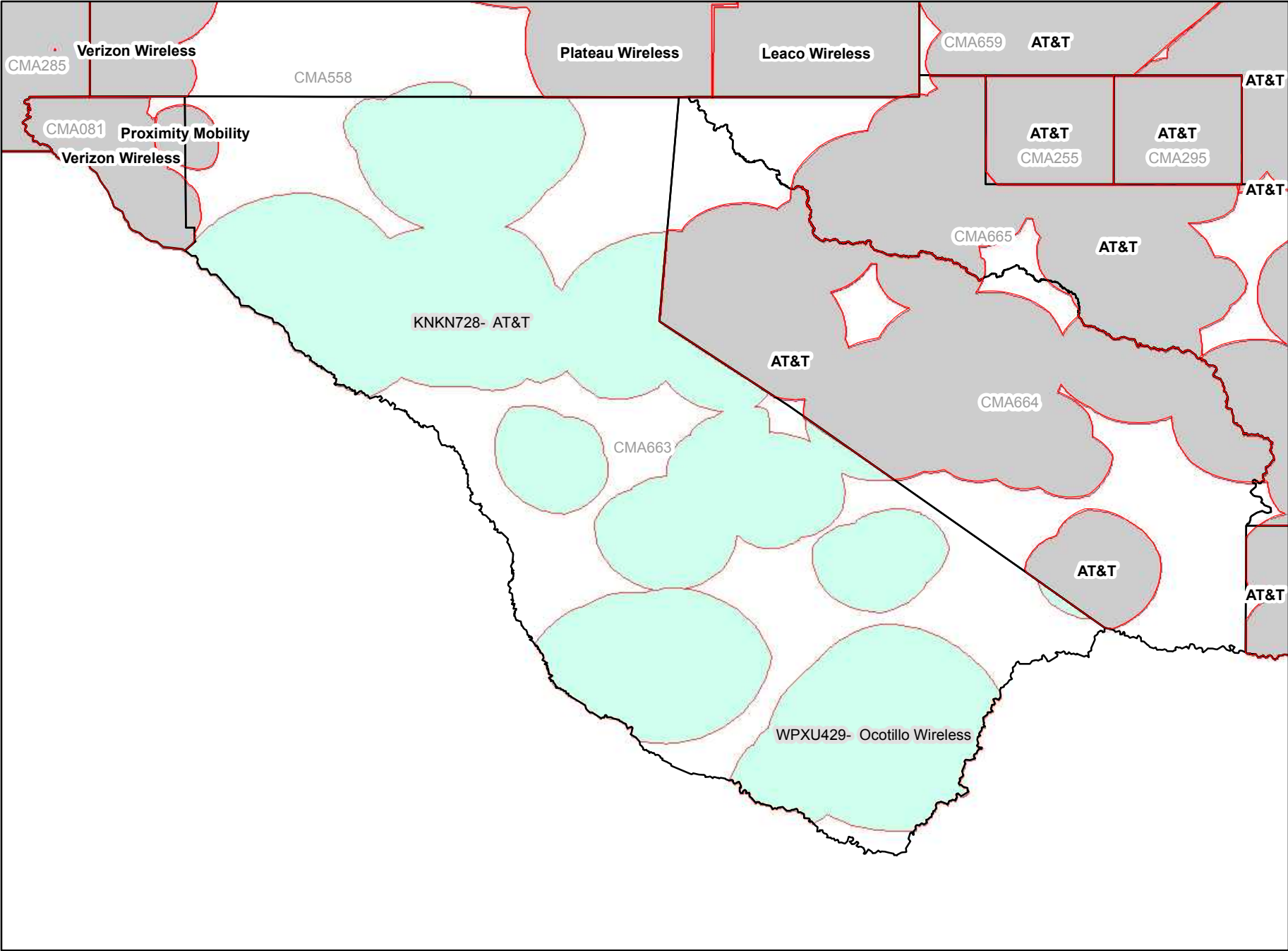


Legend




-  CMA Market Boundary
-  B Block CGSA
-  Adjacent B Block CGSA

CMA663B

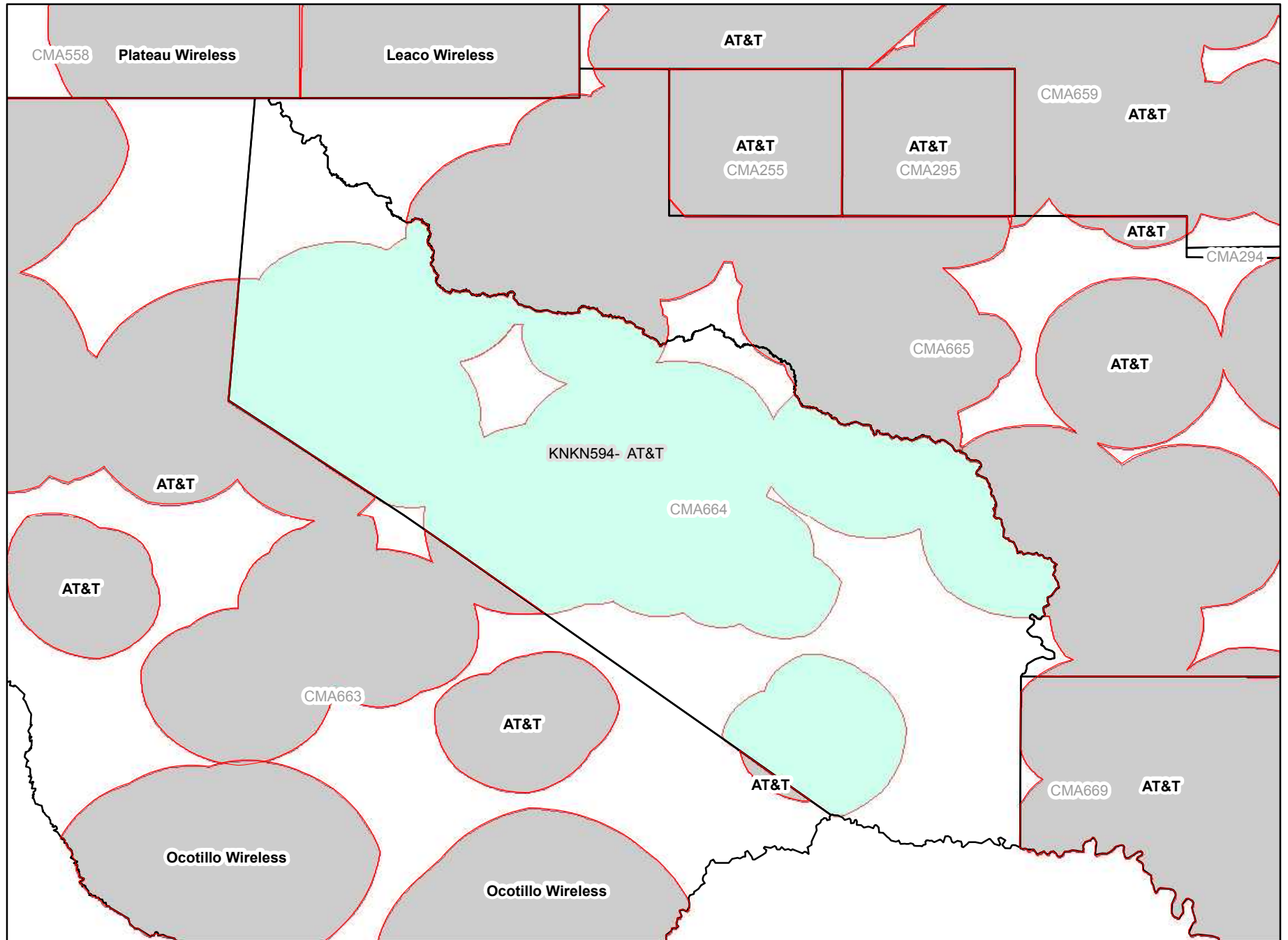
Texas 12 - Hudspeth






Legend

-  CMA Market Boundary
-  B Block CGSA
-  Adjacent B Block CGSA

CMA664B Texas 13 - Reeves



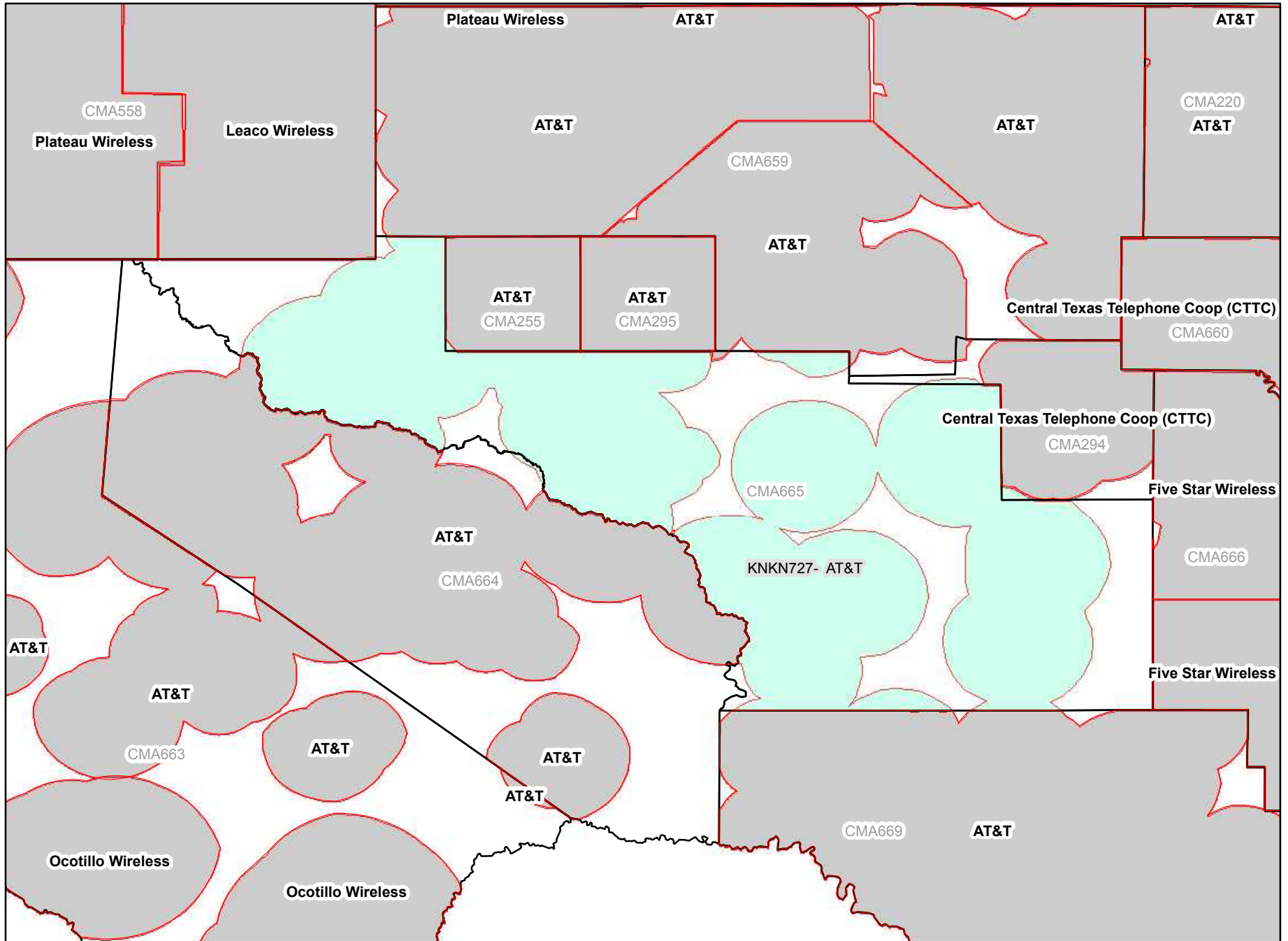
Legend

-  CMA Market Boundary
-  B Block CGSA
-  Adjacent B Block CGSA




Analysis as of 01/11/2012

CMA665B

Texas 14 - Loving



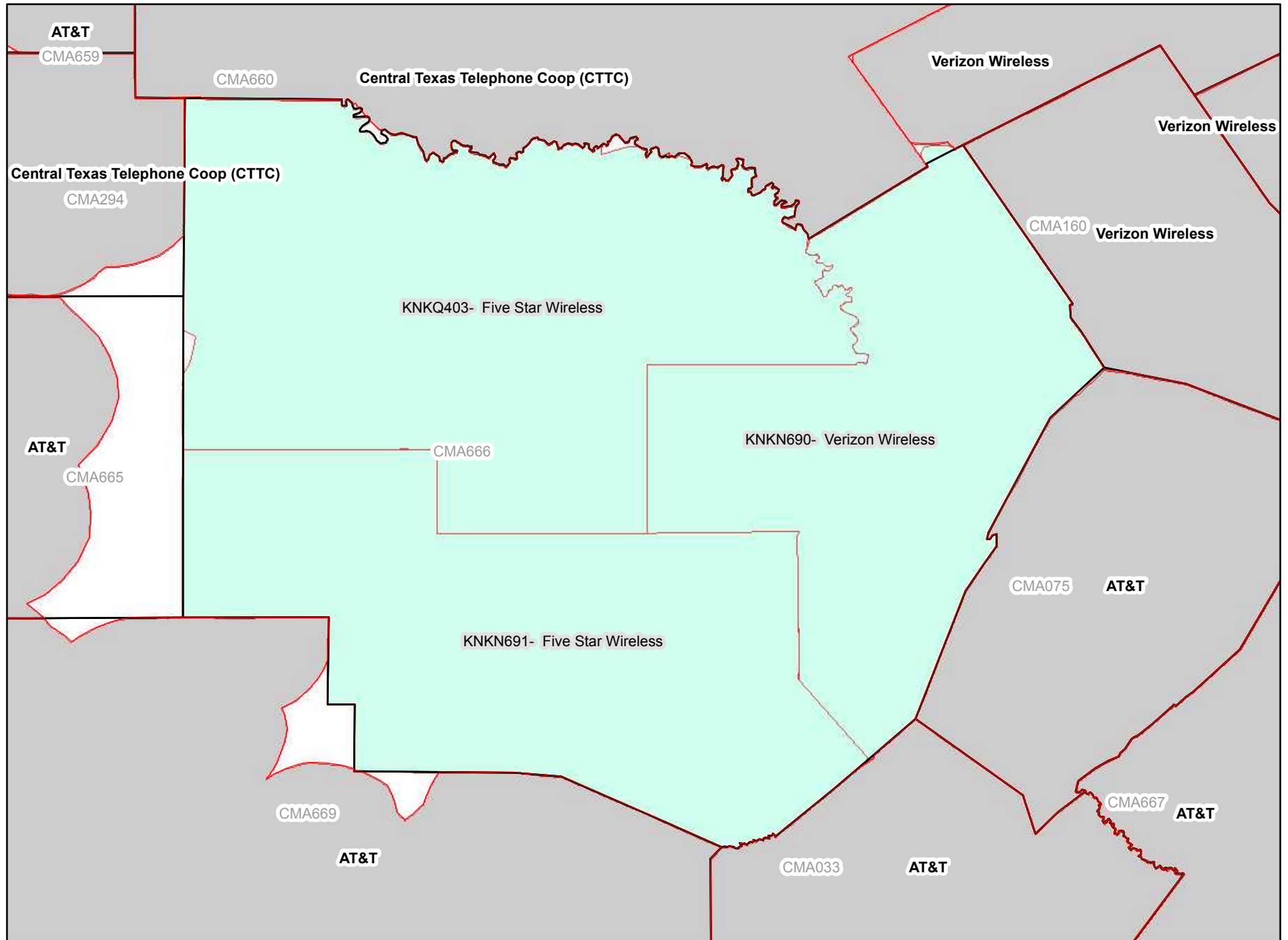
Legend

-  CMA Market Boundary
-  B Block CGSA
-  Adjacent B Block CGSA




Analysis as of 01/11/2012

CMA666B

Texas 15 - Concho



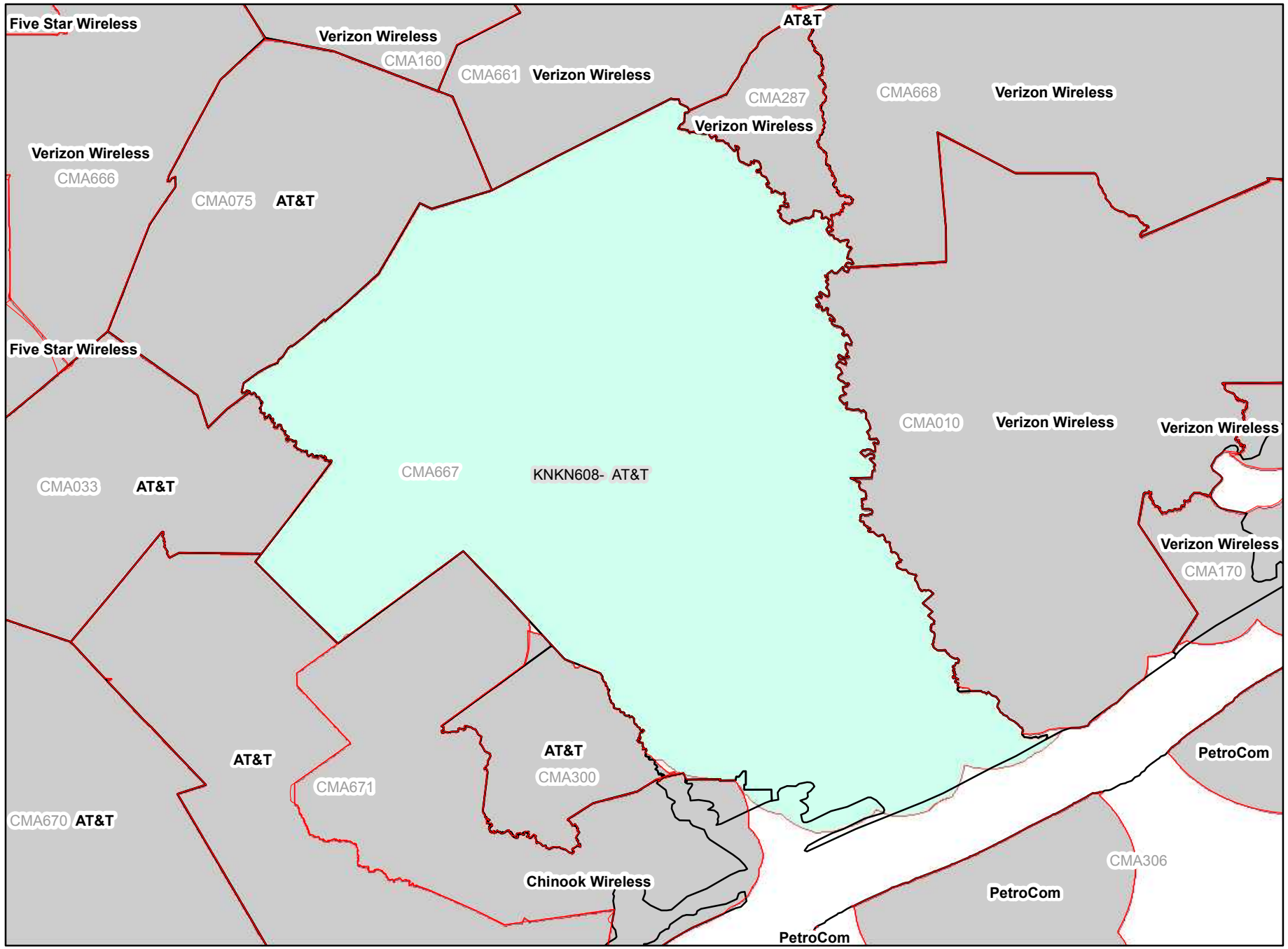
Legend

-  CMA Market Boundary
-  B Block CGSA
-  Adjacent B Block CGSA




Analysis as of 01/11/2012

CMA667B

Texas 16 - Burleson

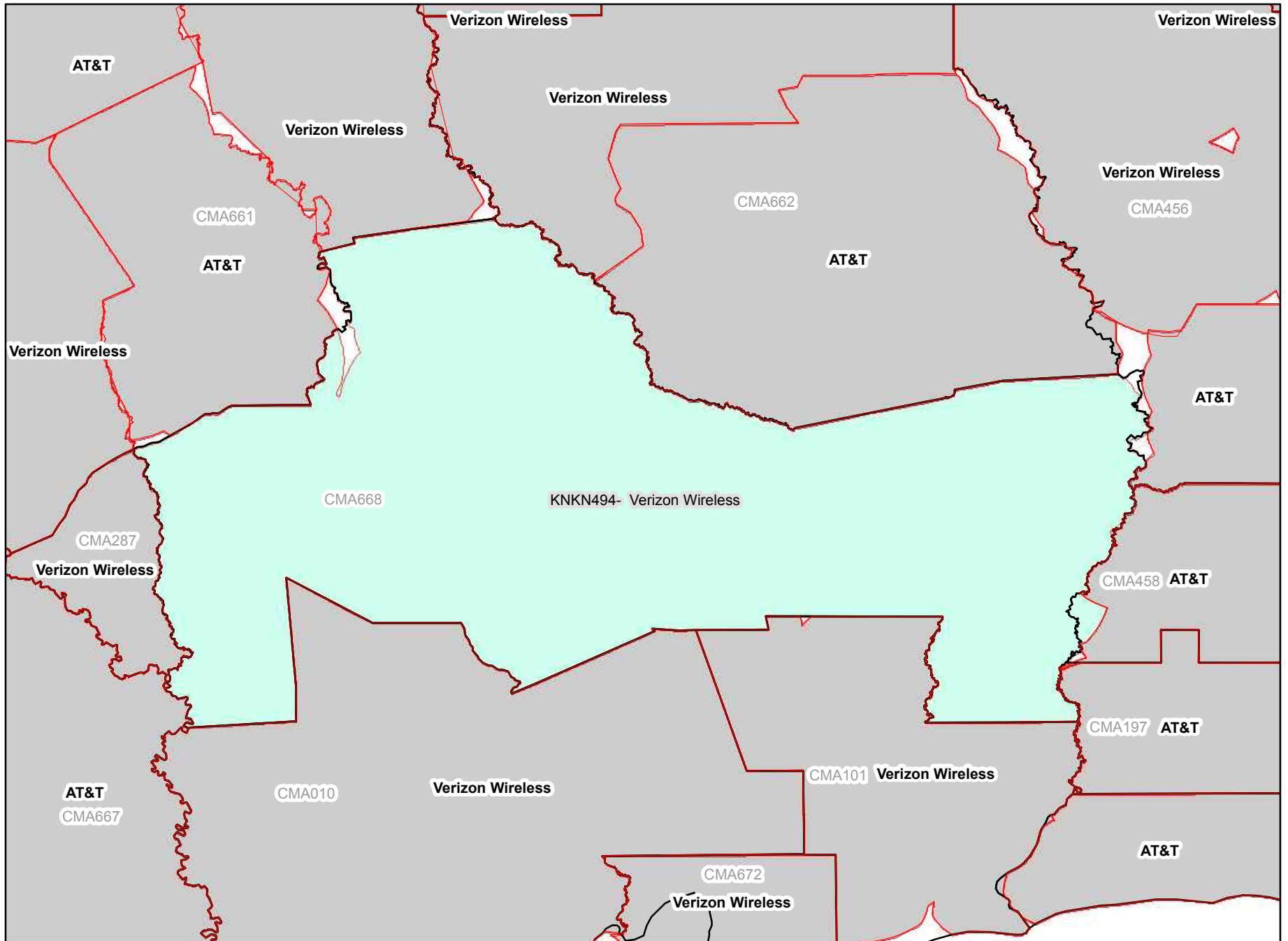


Legend




-  CMA Market Boundary
-  B Block CGSA
-  Adjacent B Block CGSA

Analysis as of 01/11/2012

CMA668B Texas 17 - Newton



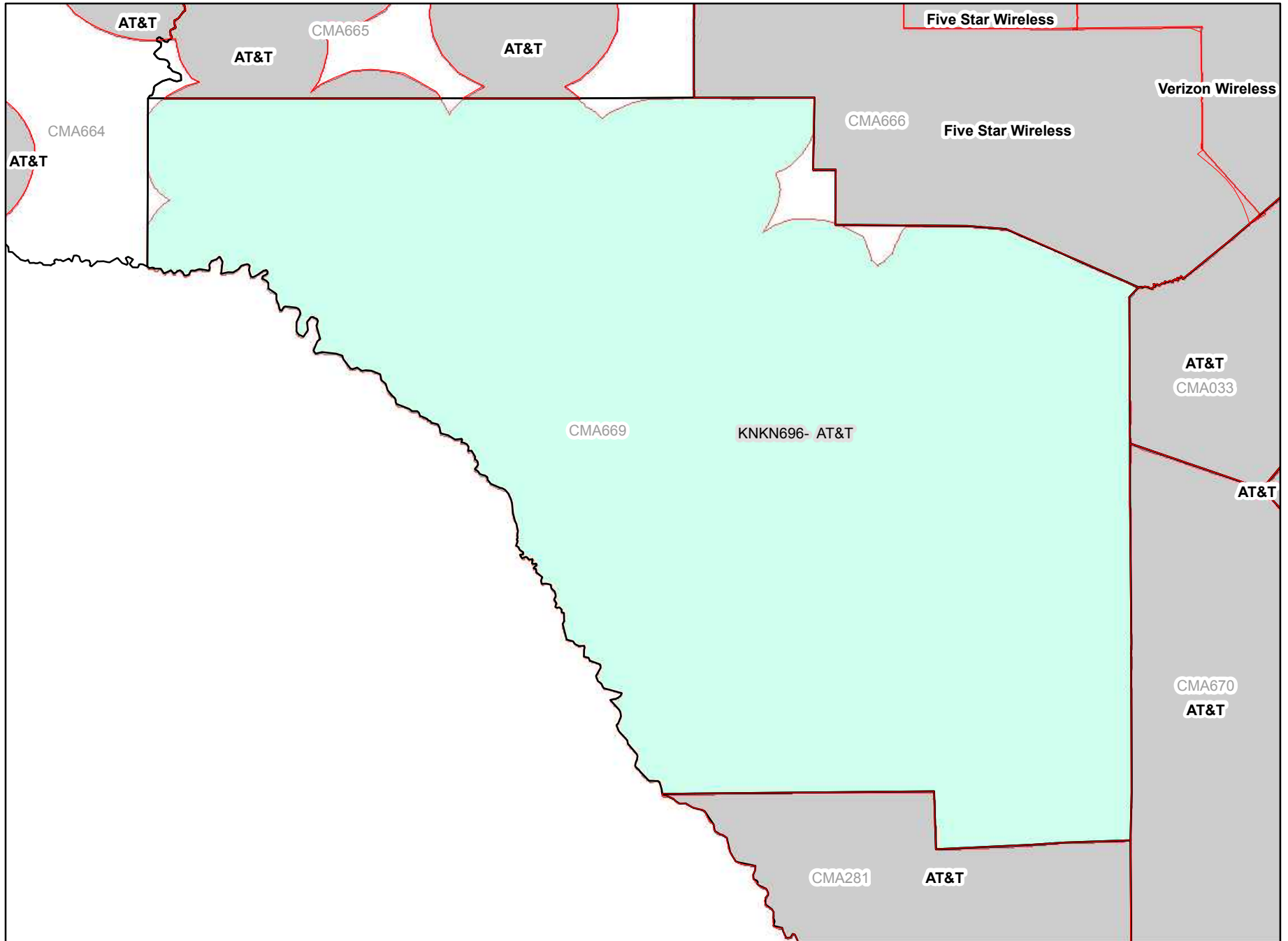
Legend

-  CMA Market Boundary
-  B Block CGSA
-  Adjacent B Block CGSA




Analysis as of 01/11/2012

CMA669B

Texas 18 - Edwards



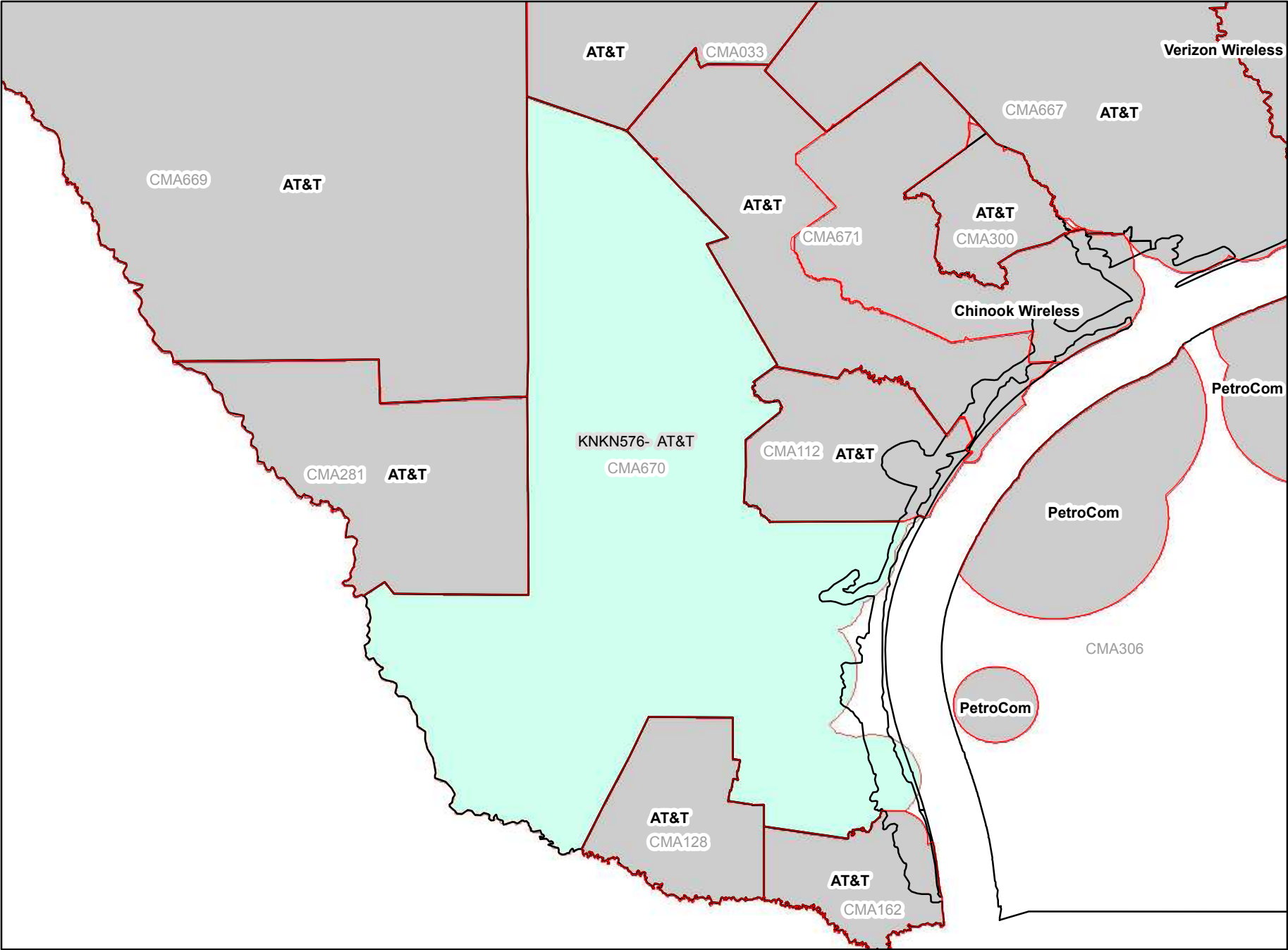
Legend

-  CMA Market Boundary
-  B Block CGSA
-  Adjacent B Block CGSA




Analysis as of 01/11/2012

CMA670B

Texas 19 - Atascosa

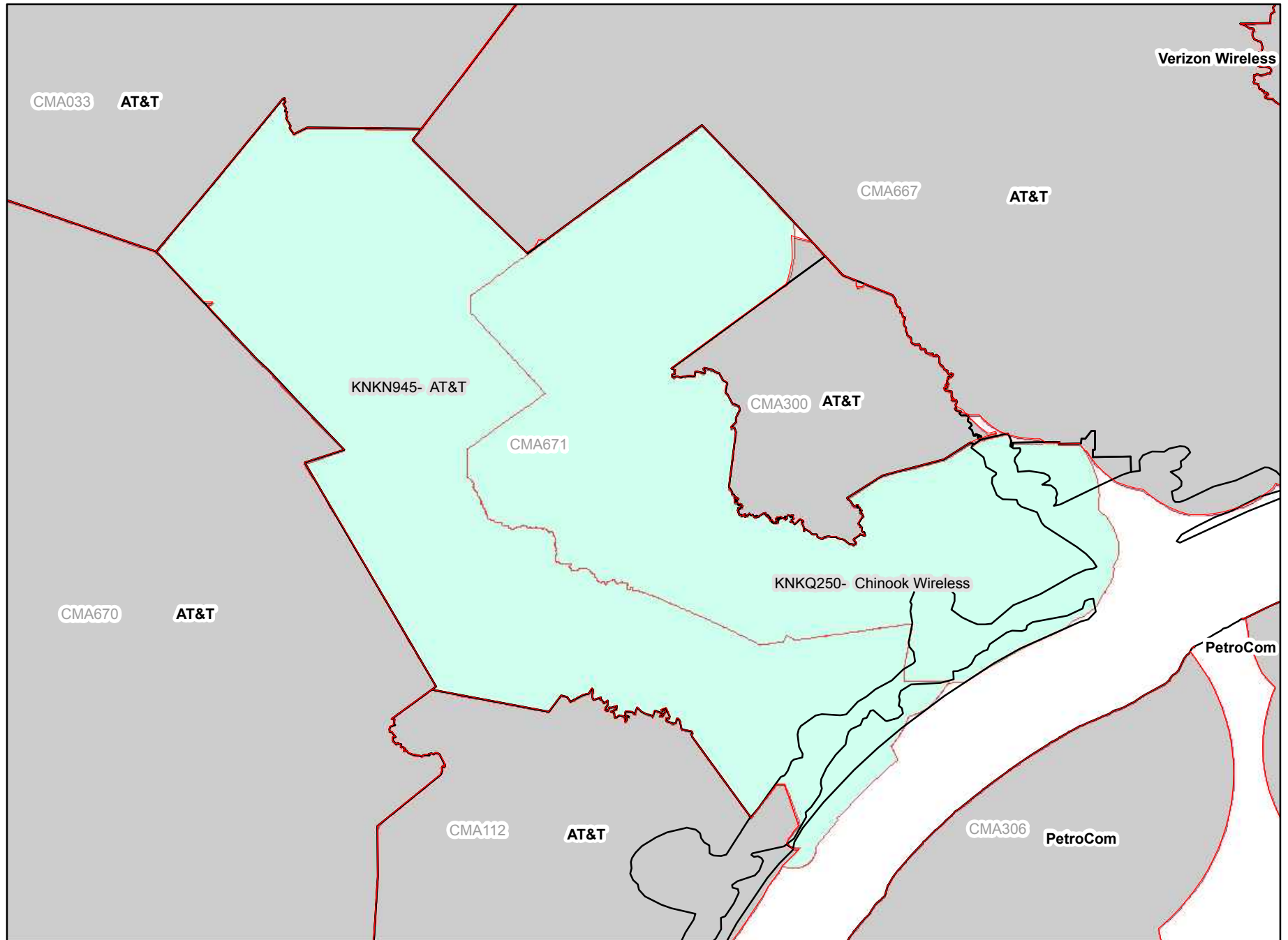


Legend




-  CMA Market Boundary
-  B Block CGSA
-  Adjacent B Block CGSA

Analysis as of 01/11/2012

CMA671B Texas 20 - Wilson

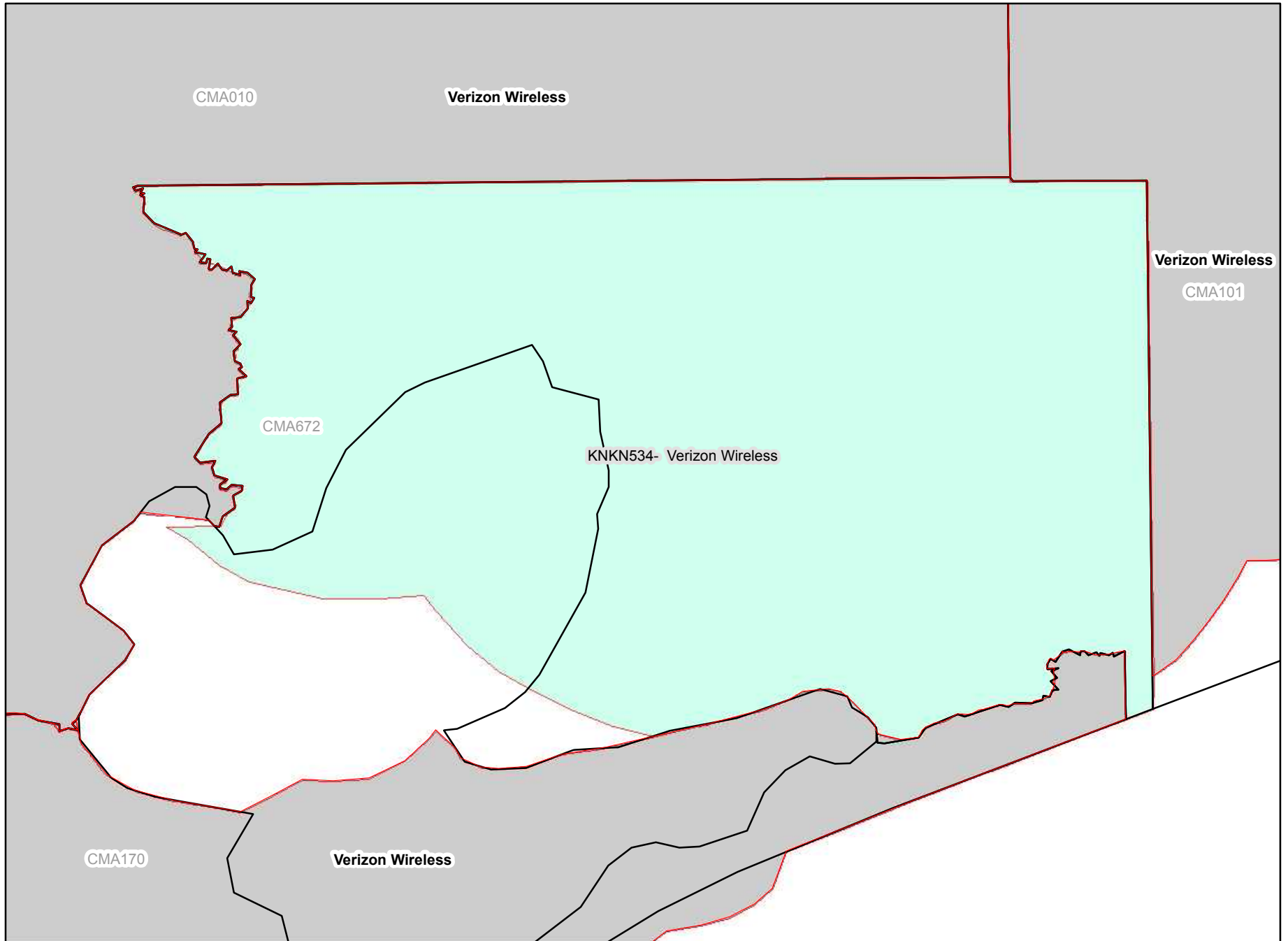


Legend




-  CMA Market Boundary
-  B Block CGSA
-  Adjacent B Block CGSA

Analysis as of 01/11/2012

CMA672B Texas 21 - Chambers



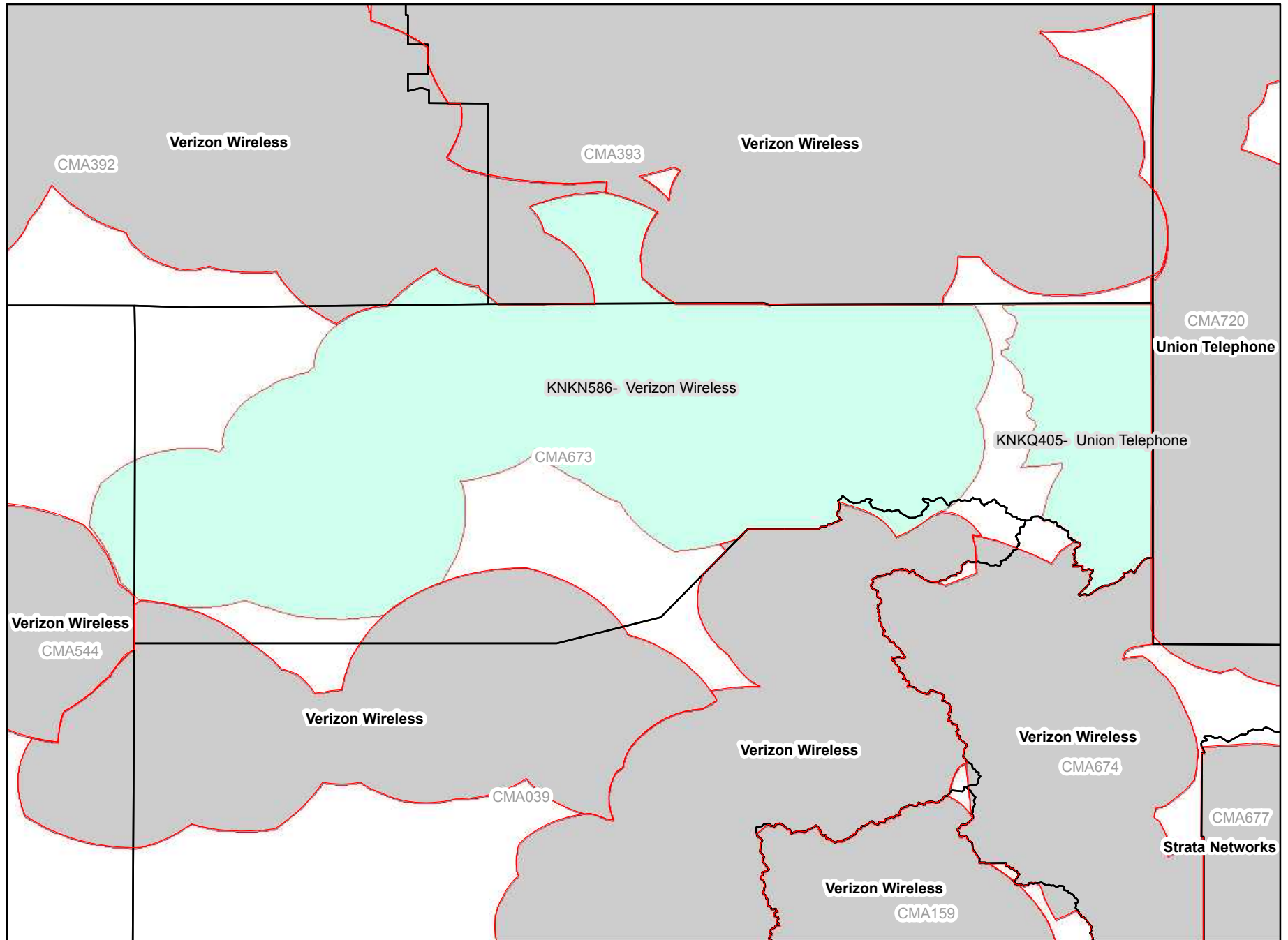
Legend

-  CMA Market Boundary
-  B Block CGSA
-  Adjacent B Block CGSA




Analysis as of 01/11/2012

CMA673B

Utah 1 - Box Elder



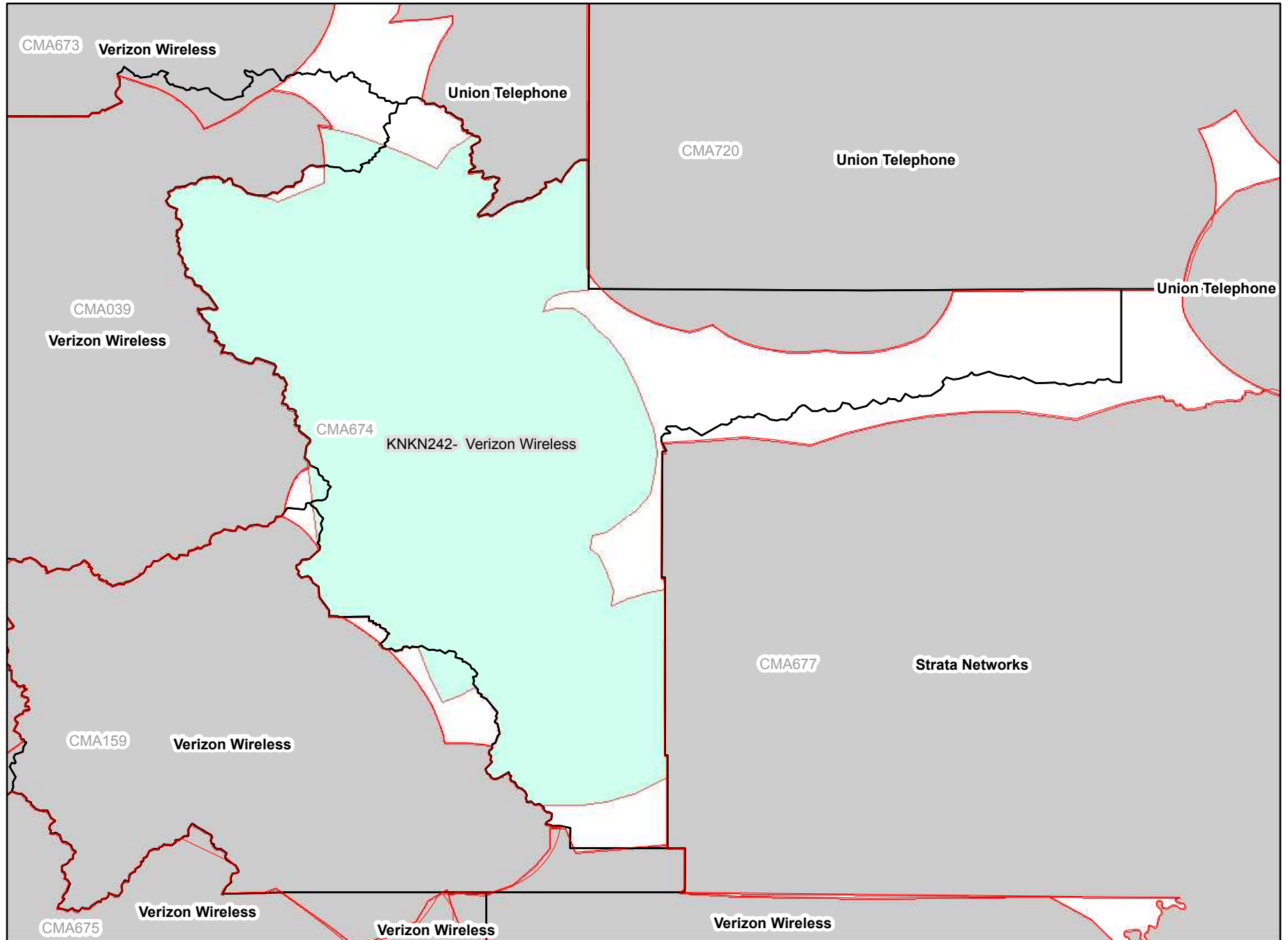
Legend

-  CMA Market Boundary
-  B Block CGSA
-  Adjacent B Block CGSA




Analysis as of 01/11/2012

CMA674B

Utah 2 - Morgan



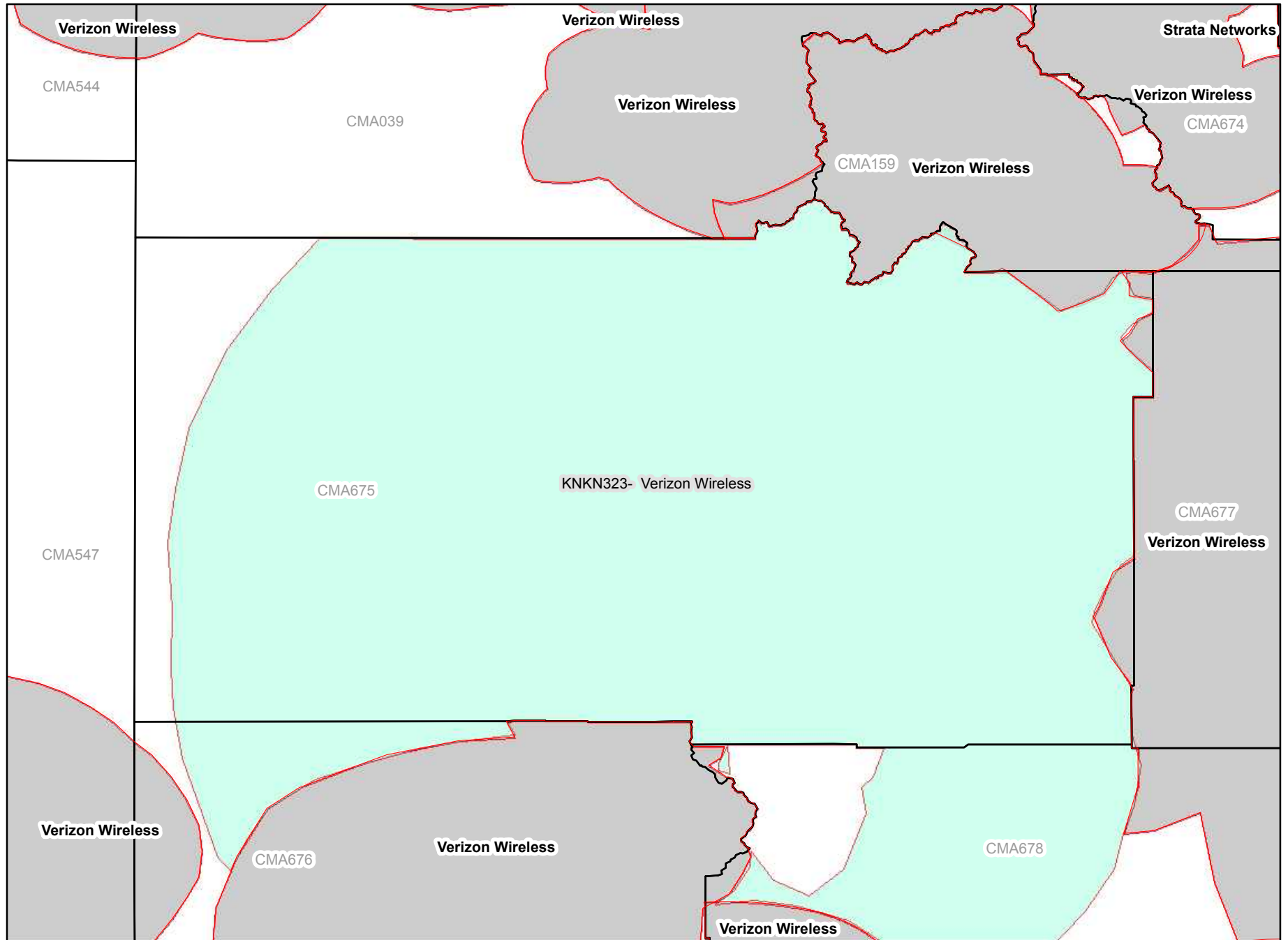
Legend

-  CMA Market Boundary
-  B Block CGSA
-  Adjacent B Block CGSA




Analysis as of 01/11/2012

CMA675B

Utah 3 - Juab



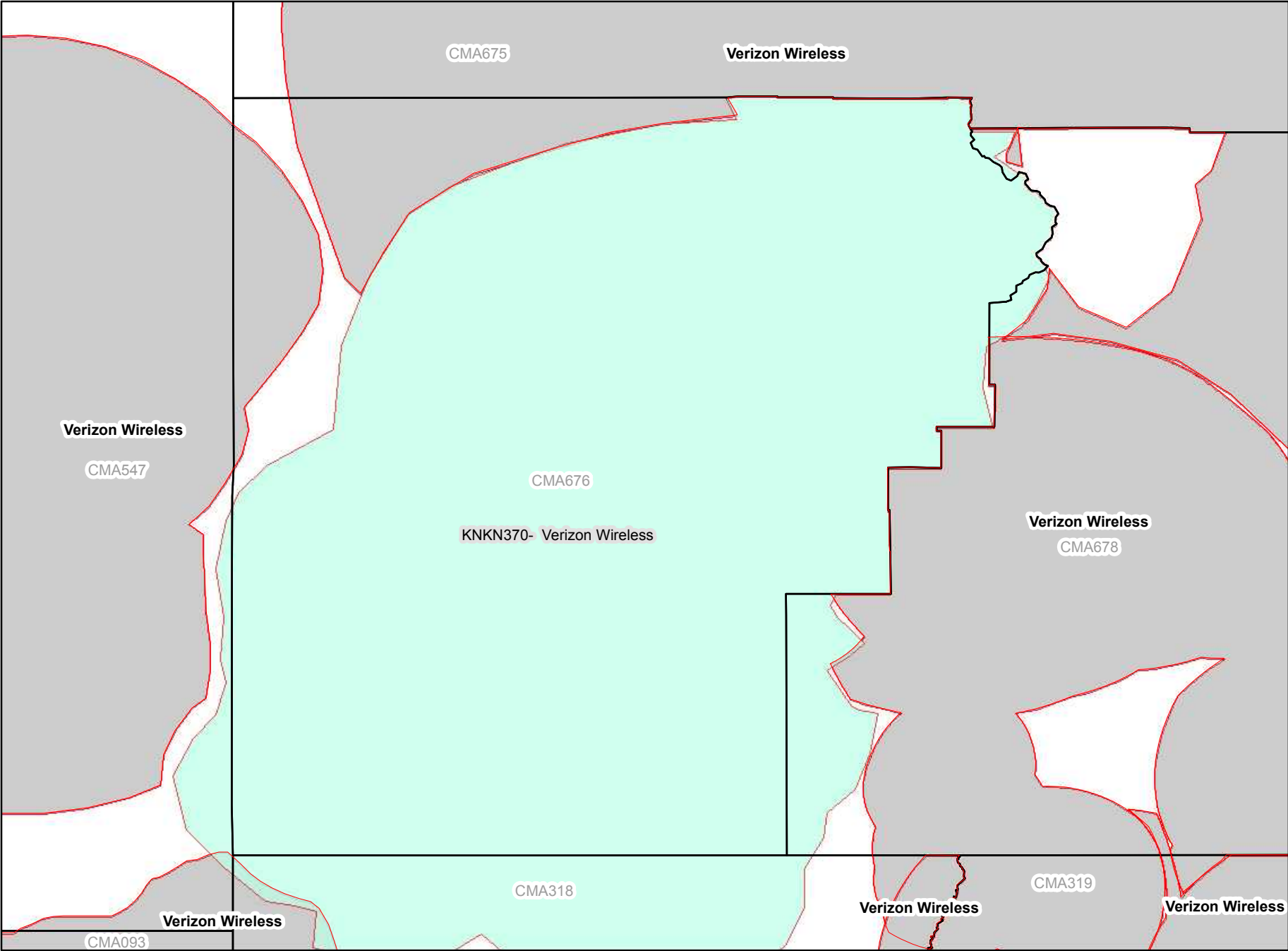
Legend

-  CMA Market Boundary
-  B Block CGSA
-  Adjacent B Block CGSA




Analysis as of 01/11/2012

CMA676B

Utah 4 - Beaver



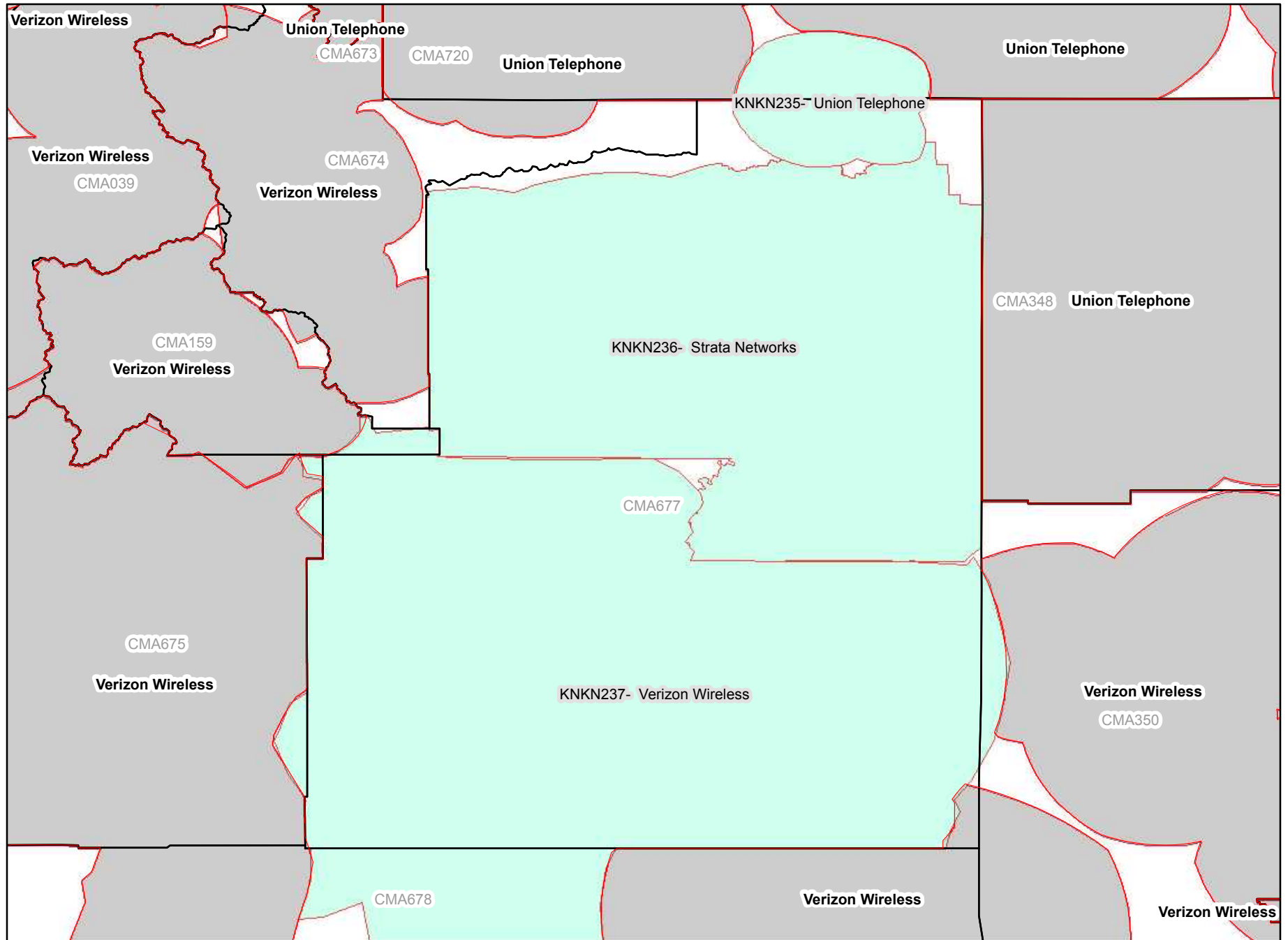
Legend

-  CMA Market Boundary
-  B Block CGSA
-  Adjacent B Block CGSA




Analysis as of 01/11/2012

CMA677B

Utah 5 - Carbon



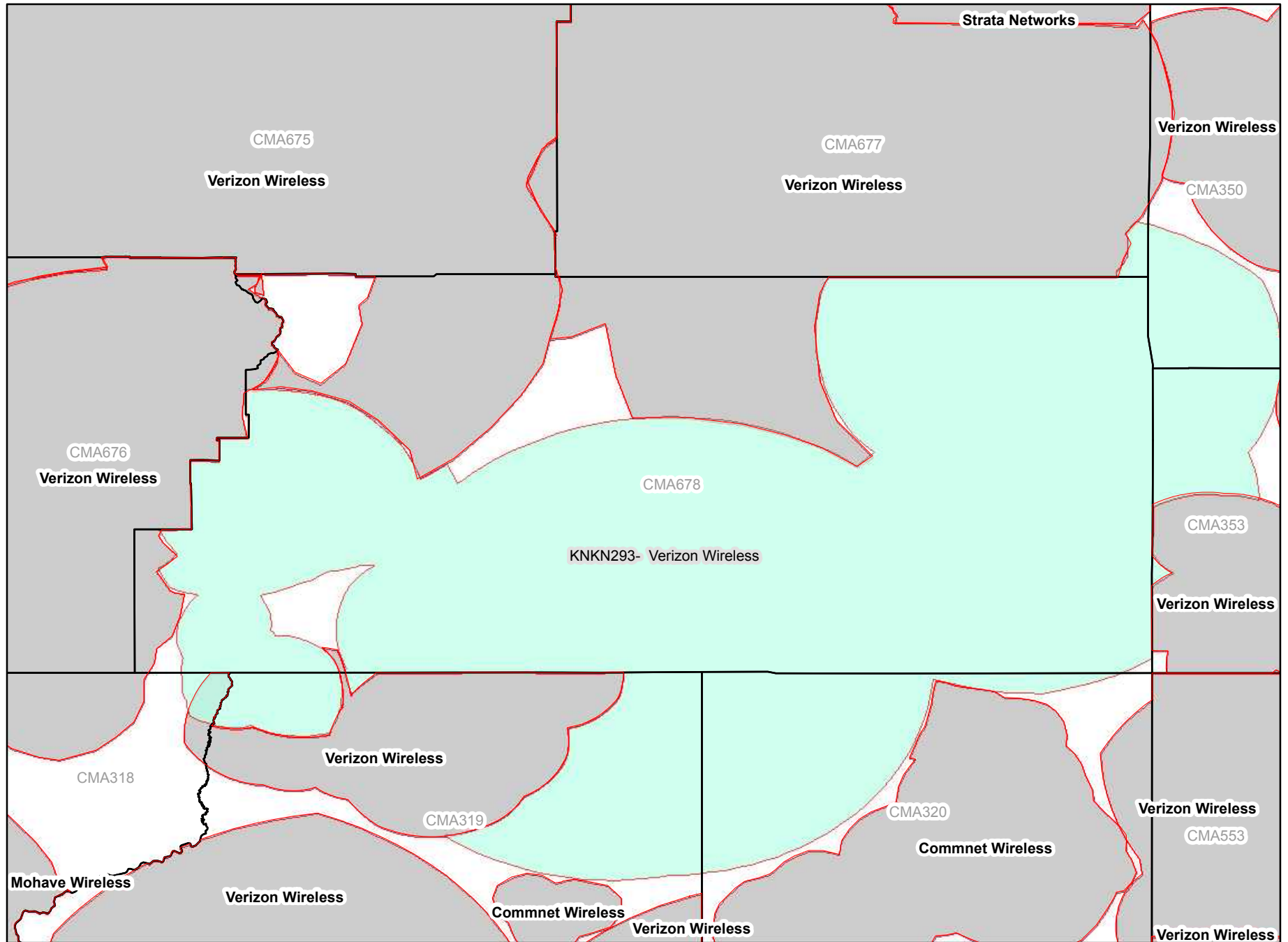
Legend

-  CMA Market Boundary
-  B Block CGSA
-  Adjacent B Block CGSA




Analysis as of 01/11/2012

CMA678B

Utah 6 - Piute



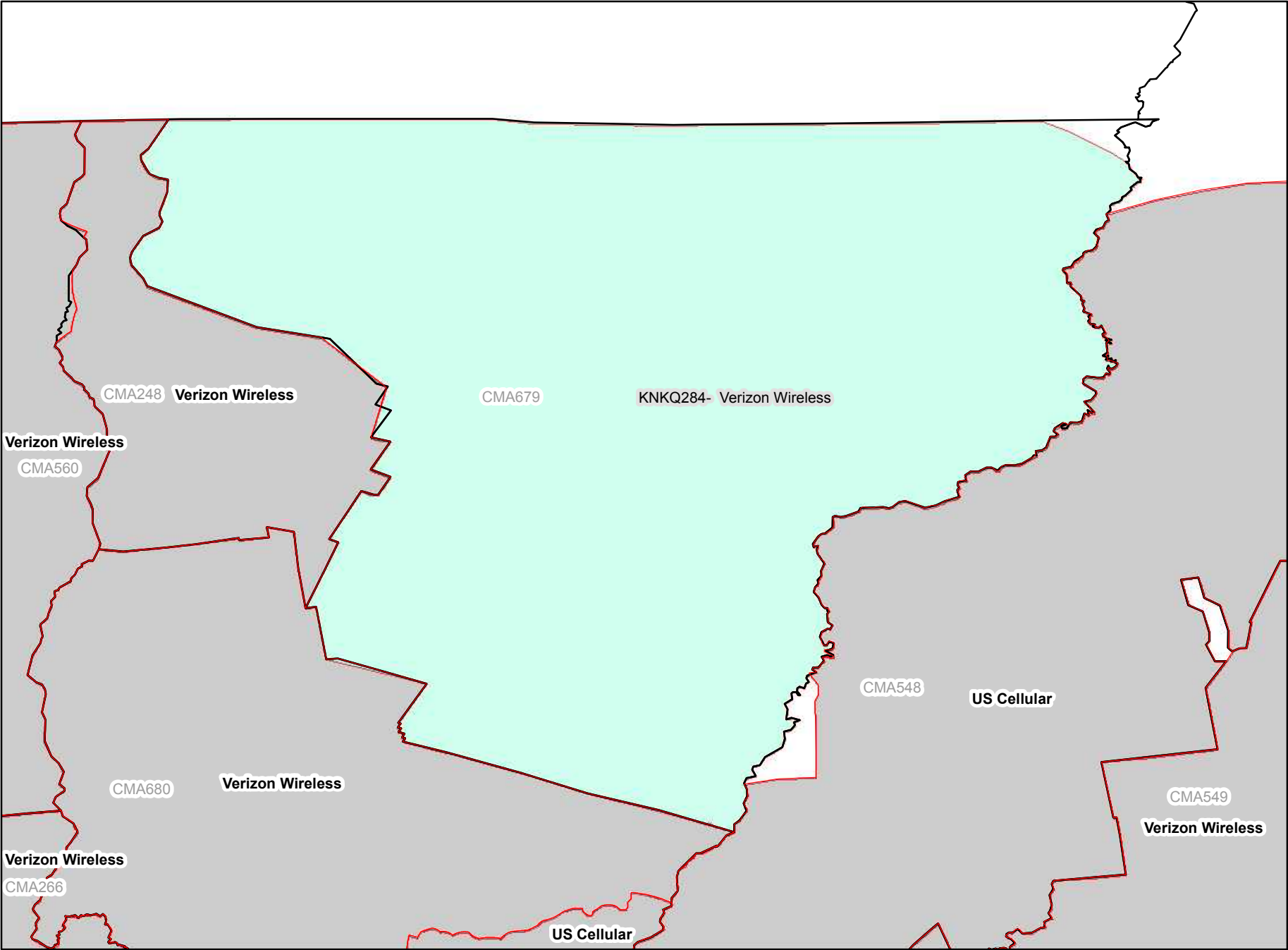
Legend

-  CMA Market Boundary
-  B Block CGSA
-  Adjacent B Block CGSA




Analysis as of 01/11/2012

CMA679B

Vermont 1 - Franklin

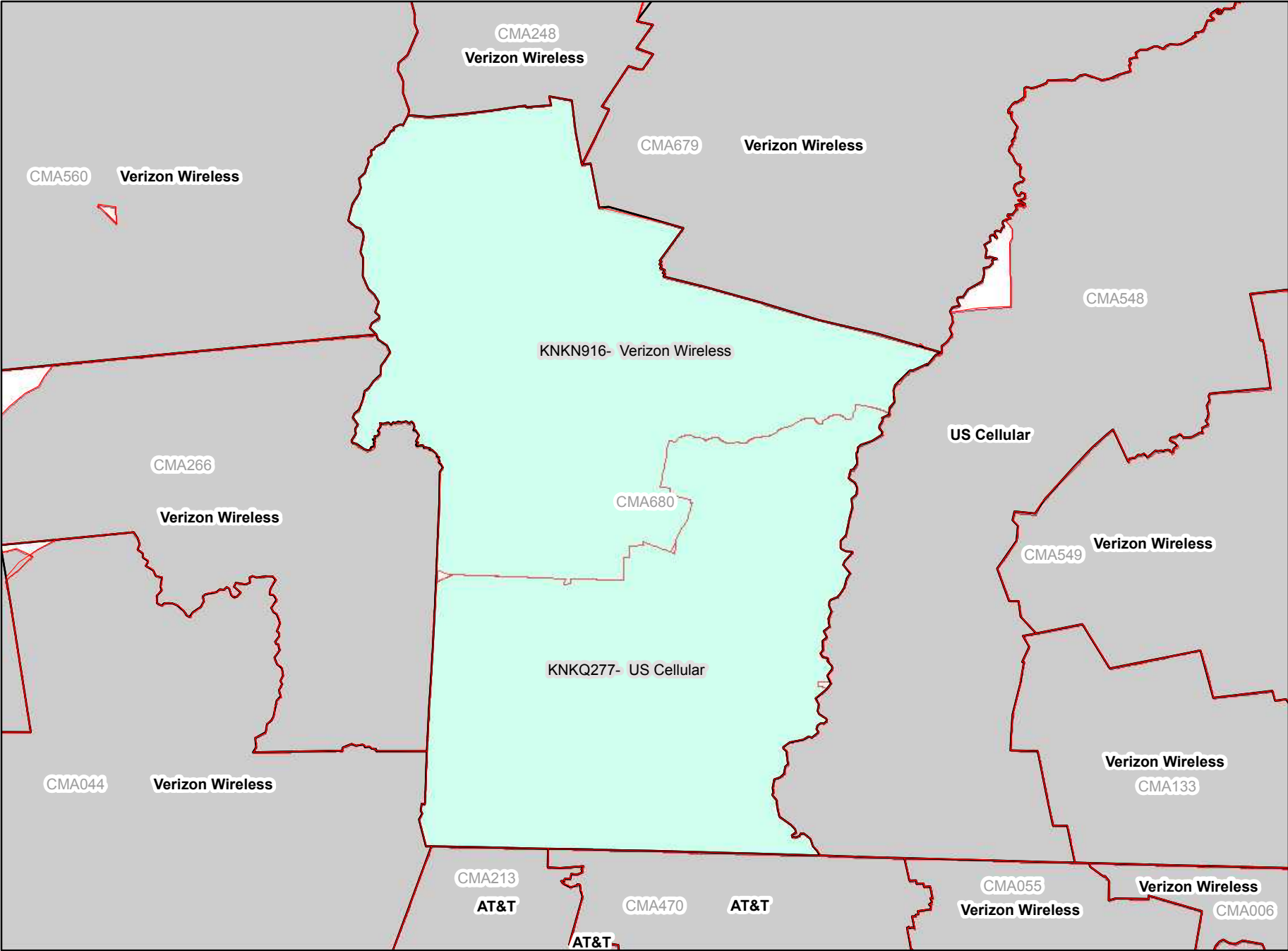


Legend




-  CMA Market Boundary
-  B Block CGSA
-  Adjacent B Block CGSA

Analysis as of 01/11/2012

CMA680B Vermont 2 - Addison

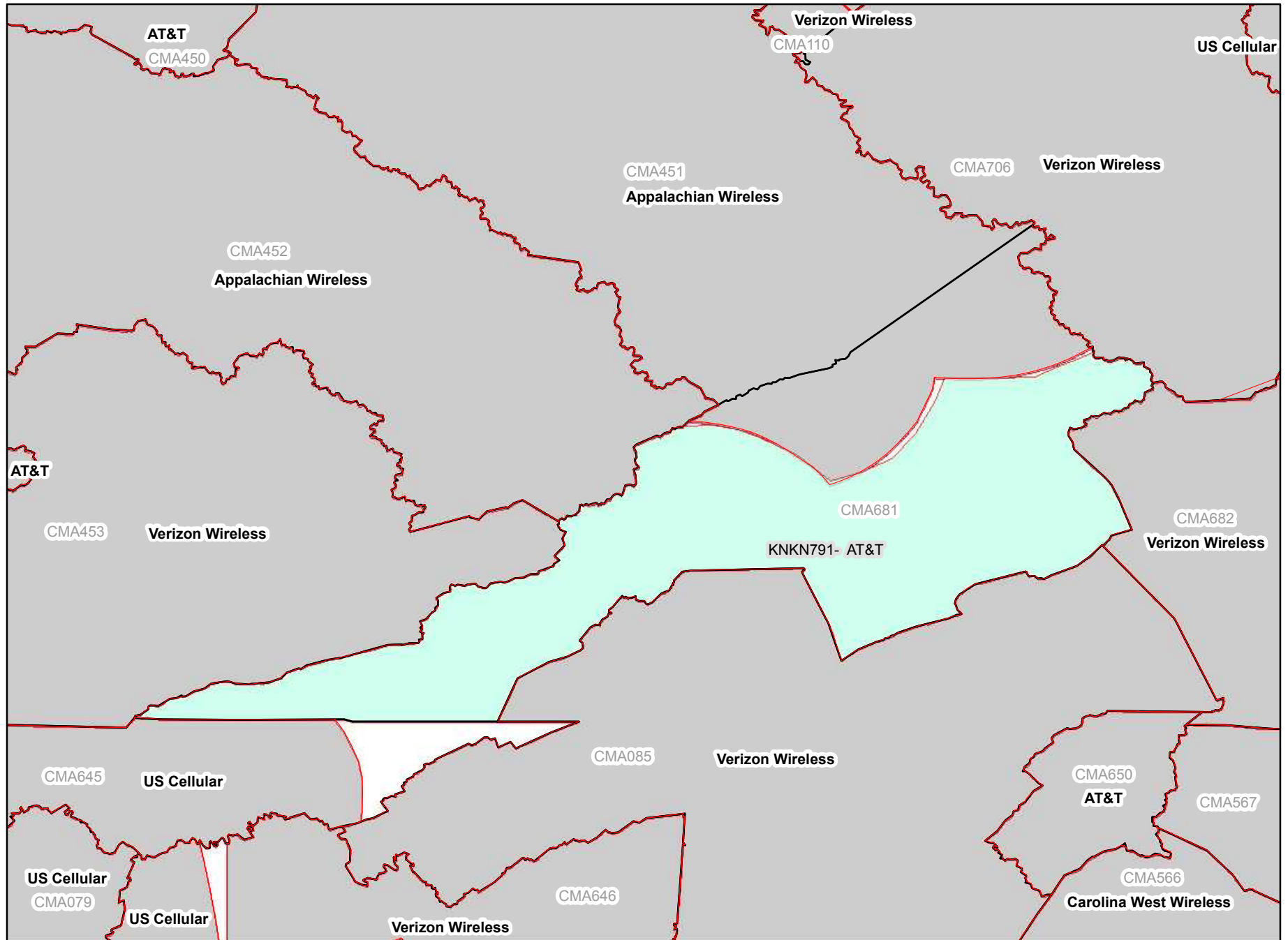


Legend




-  CMA Market Boundary
-  B Block CGSA
-  Adjacent B Block CGSA

Analysis as of 01/11/2012

CMA681B Virginia 1 - Lee

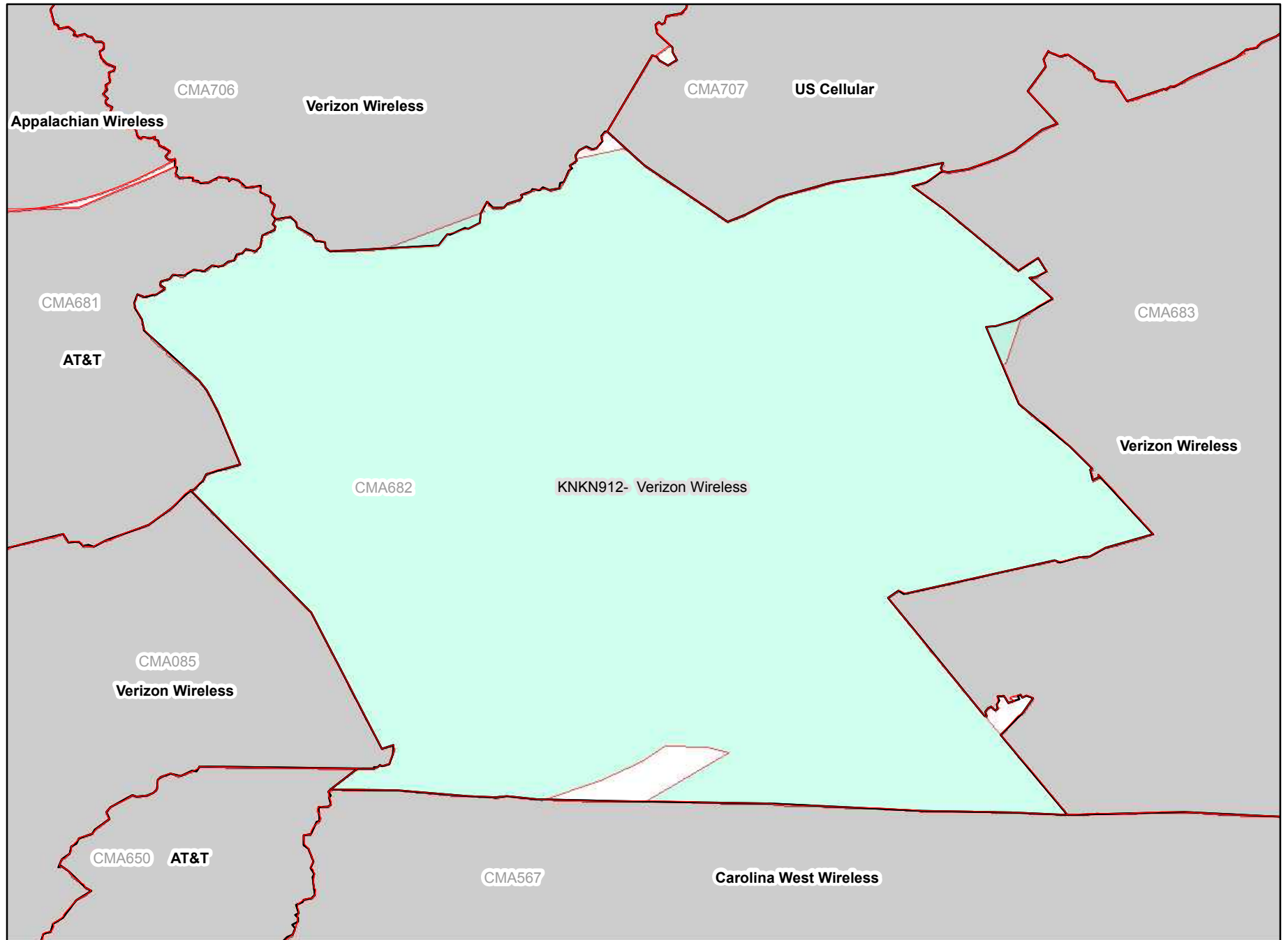


Legend




-  CMA Market Boundary
-  B Block CGSA
-  Adjacent B Block CGSA

Analysis as of 01/11/2012

CMA682B Virginia 2 - Tazewell

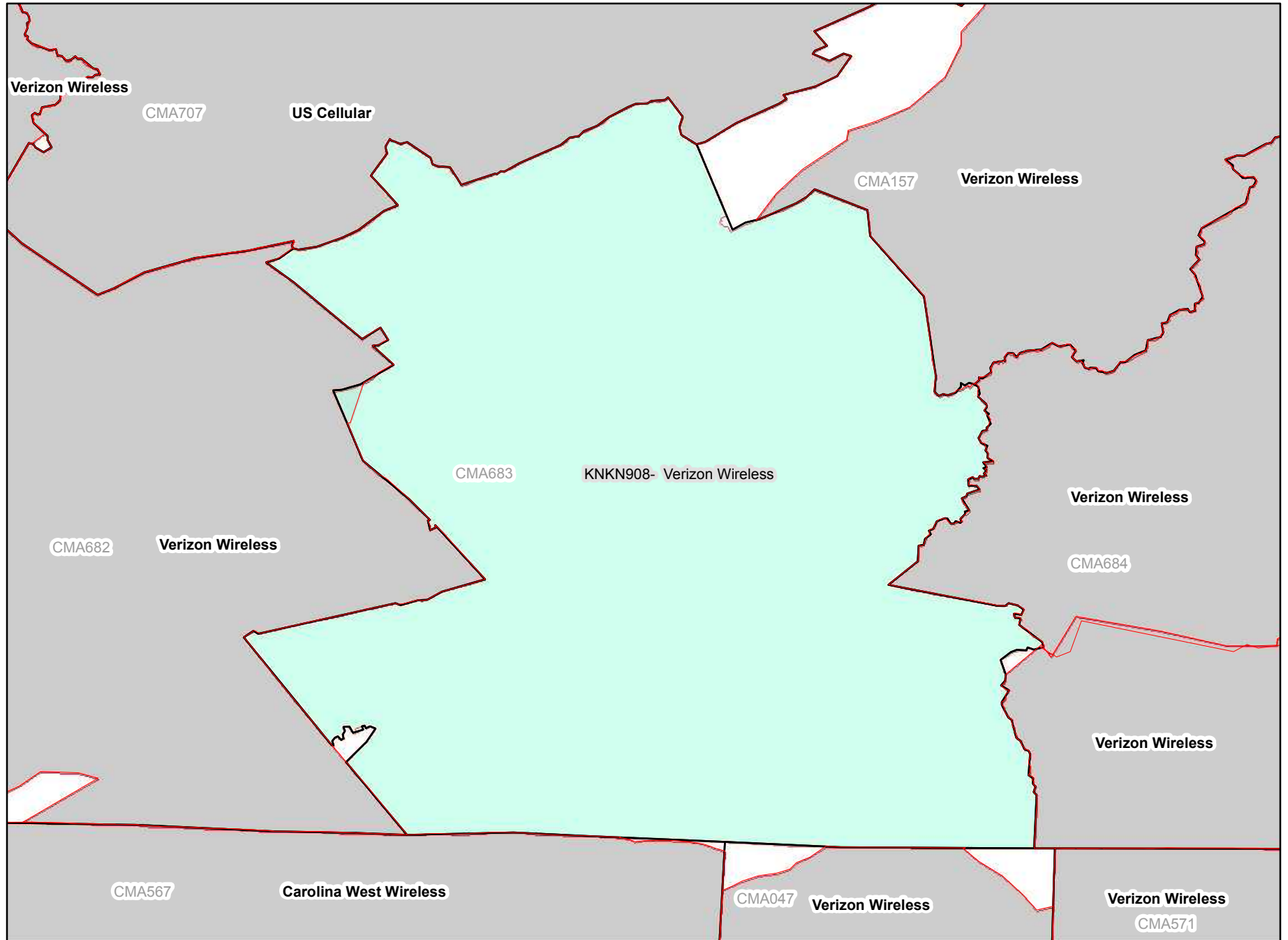


Legend




-  CMA Market Boundary
-  B Block CGSA
-  Adjacent B Block CGSA

Analysis as of 01/11/2012

CMA683B Virginia 3 - Giles

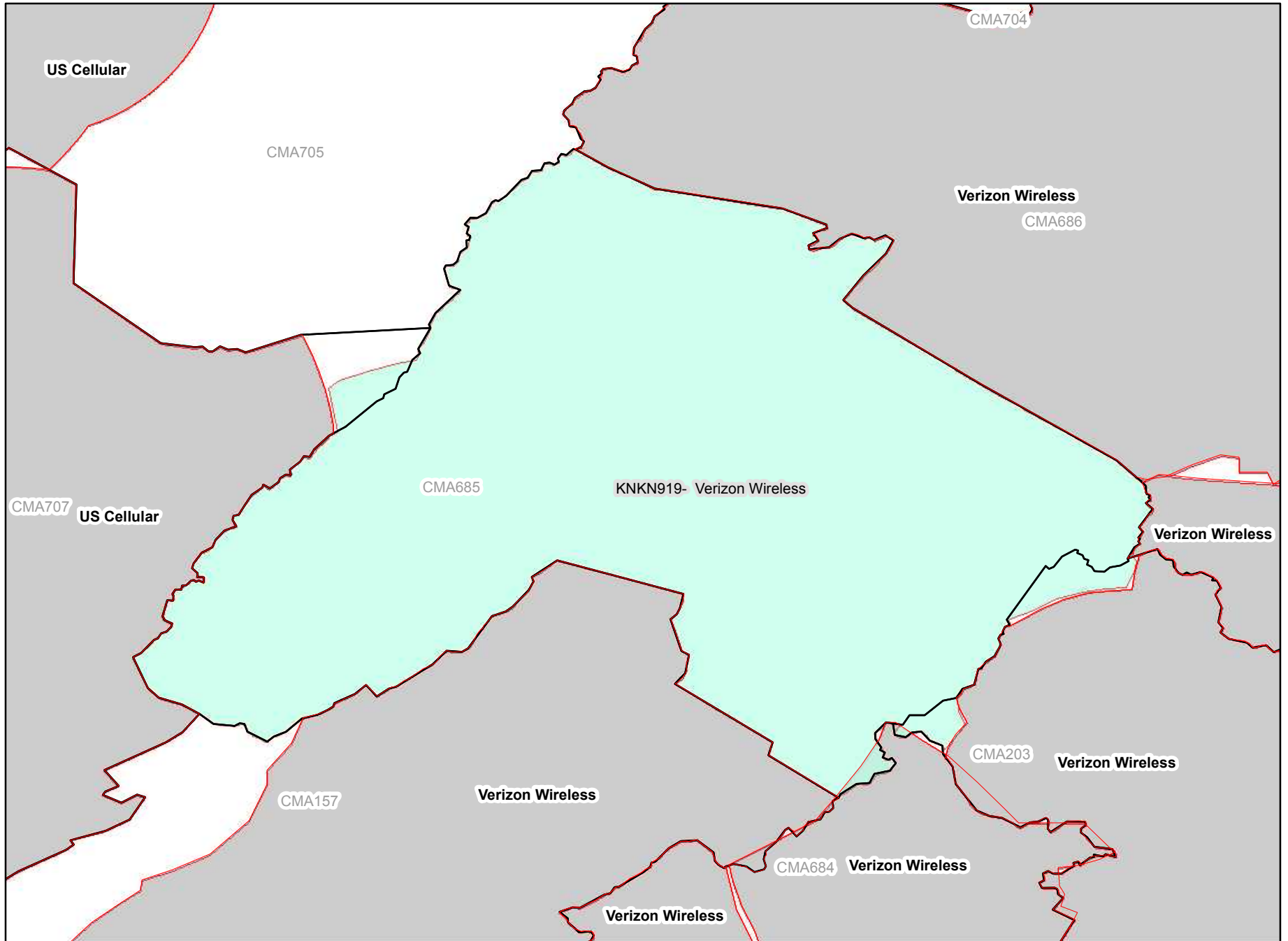


Legend




-  CMA Market Boundary
-  B Block CGSA
-  Adjacent B Block CGSA

Analysis as of 01/11/2012

CMA685B Virginia 5 - Bath

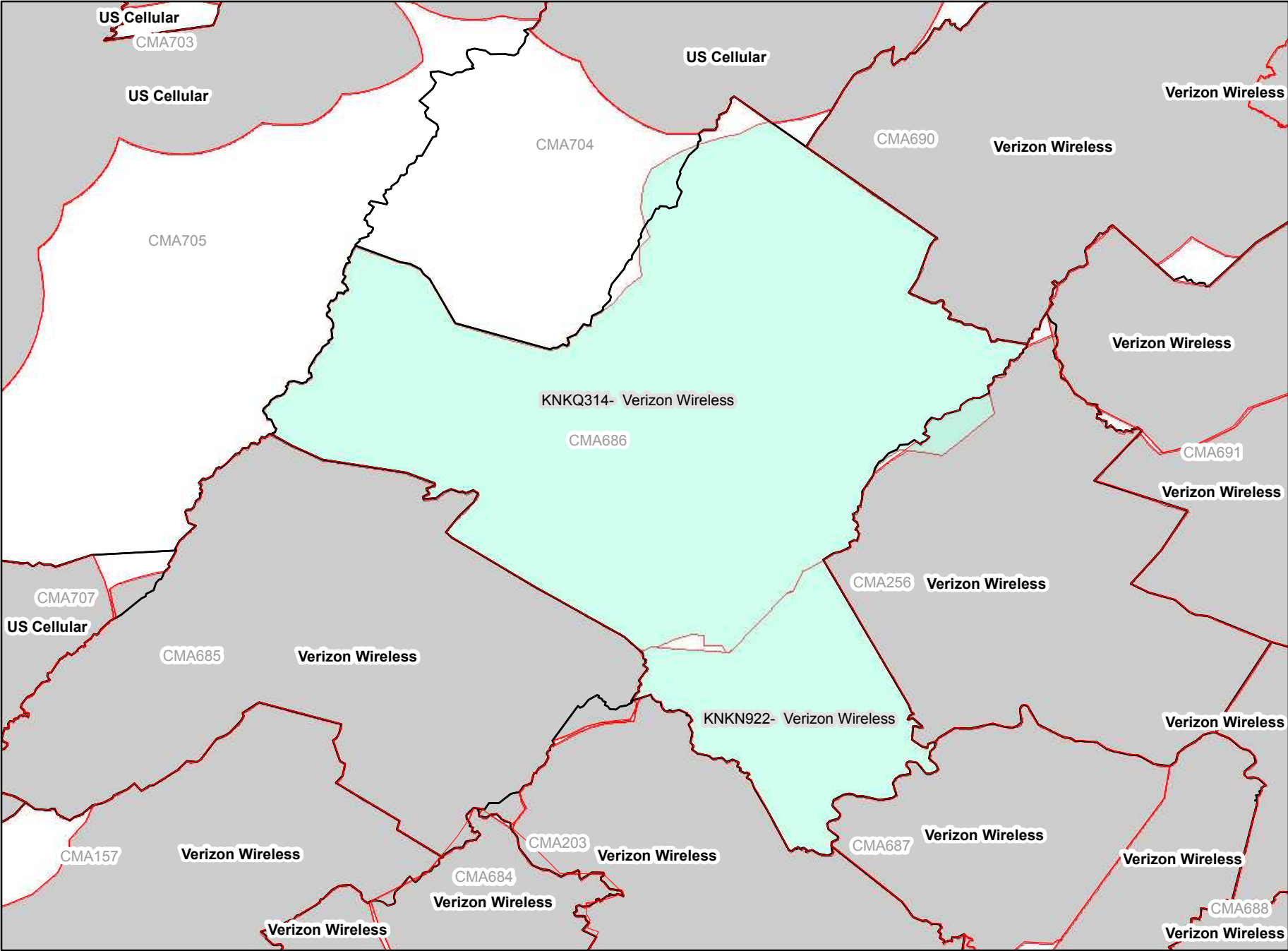


Legend

-  CMA Market Boundary
-  B Block CGSA
-  Adjacent B Block CGSA

Analysis as of 01/11/2012

CMA686B Virginia 6 - Highland



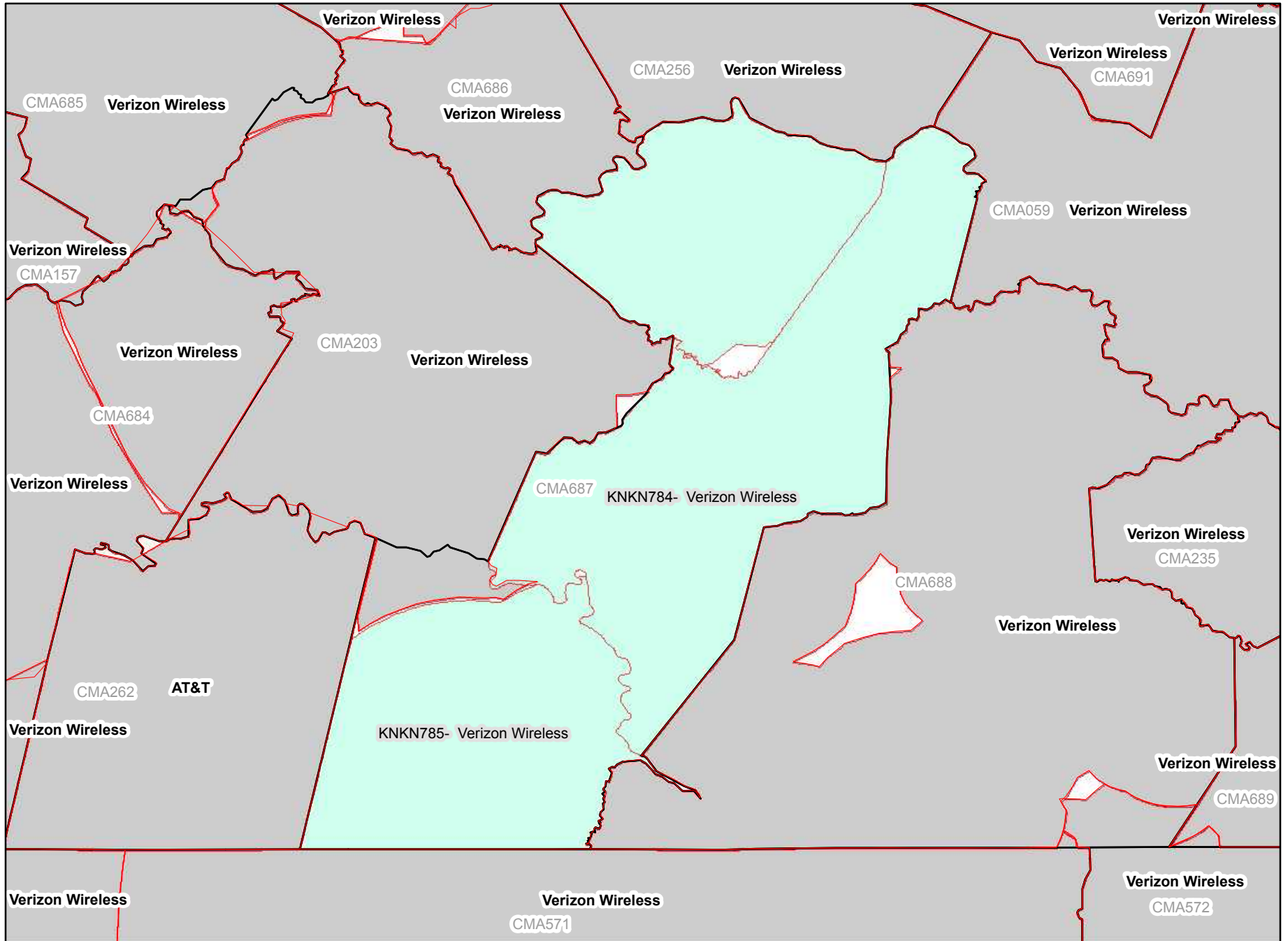
Legend

- CMA Market Boundary
- B Block CGSA
- Adjacent B Block CGSA

Analysis as of 01/11/2012

CMA687B

Virginia 7 - Buckingham

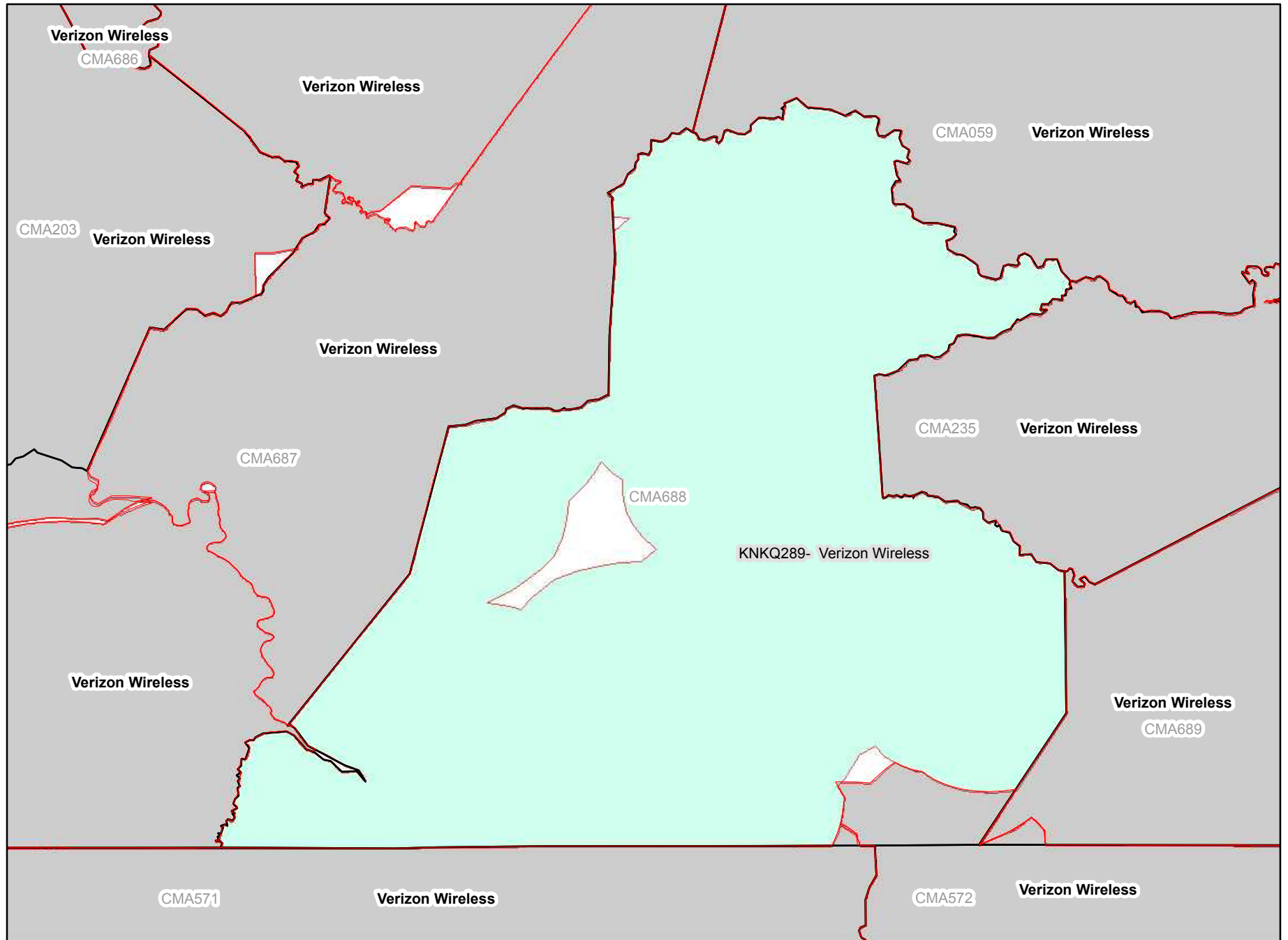


Legend




- CMA Market Boundary
- B Block CGSA
- Adjacent B Block CGSA

Analysis as of 01/11/2012

CMA688B Virginia 8 - Amelia

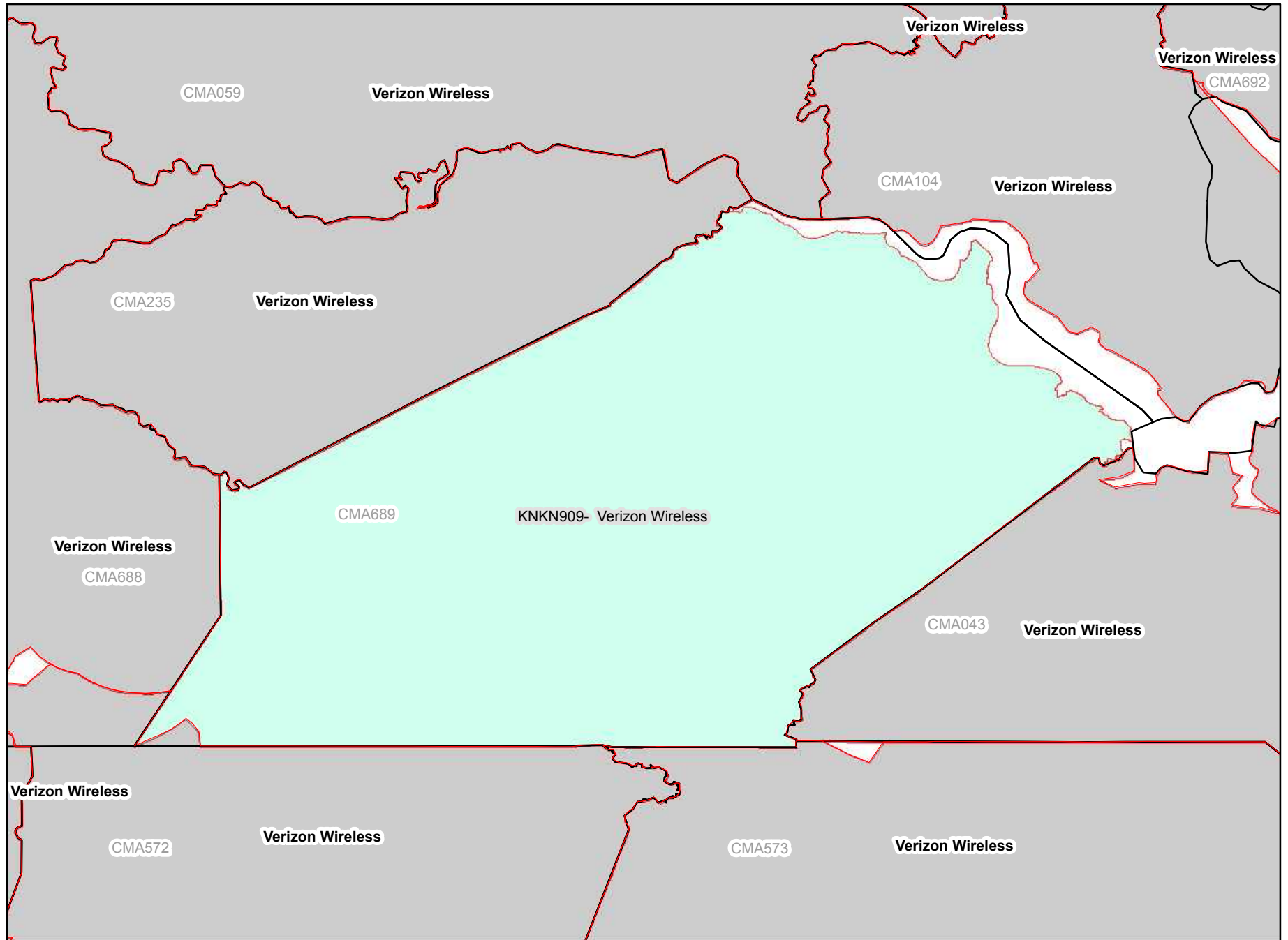


Legend




-  CMA Market Boundary
-  B Block CGSA
-  Adjacent B Block CGSA

Analysis as of 01/11/2012

CMA689B Virginia 9 - Greenville

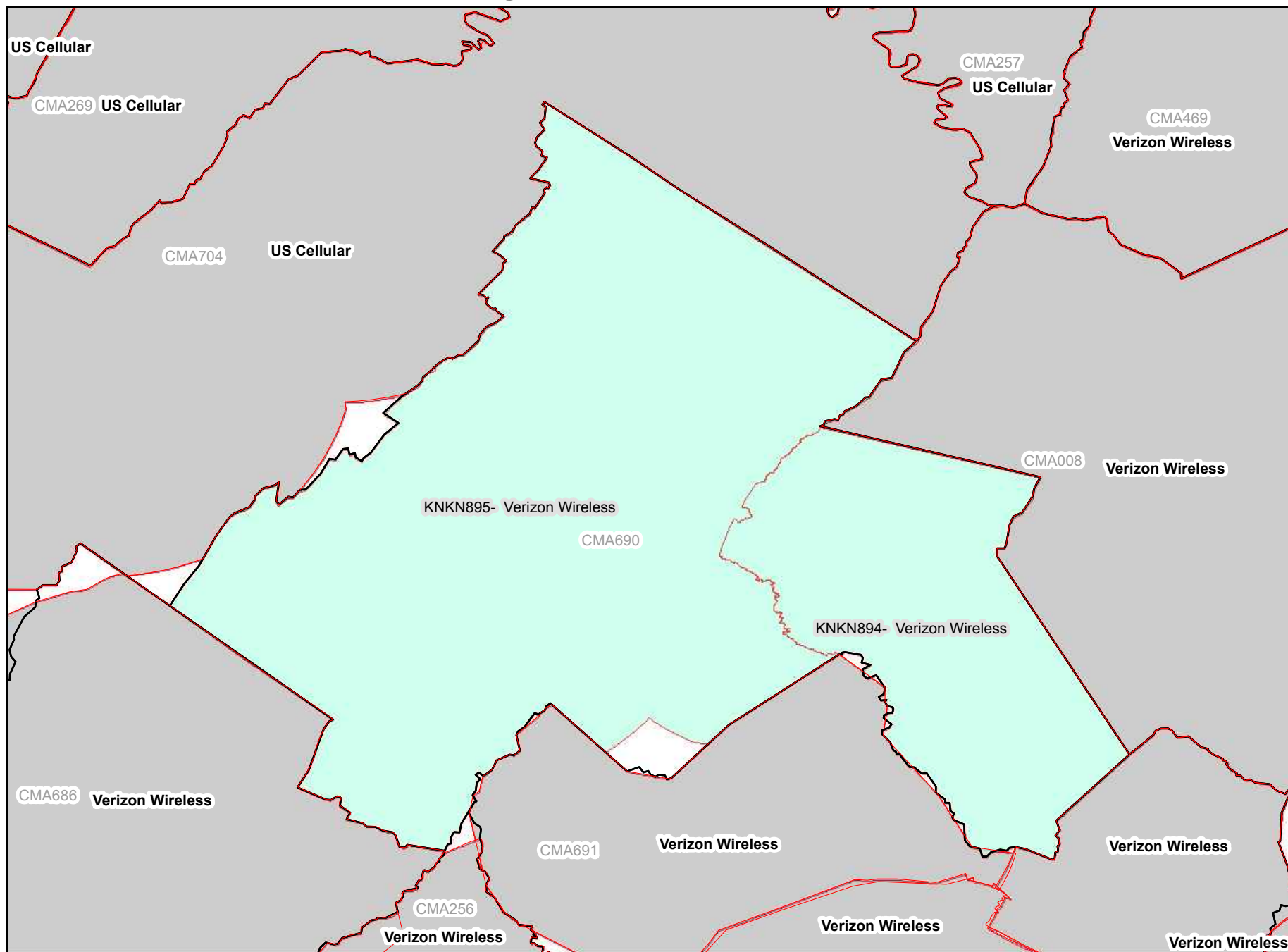


Legend




-  CMA Market Boundary
-  B Block CGSA
-  Adjacent B Block CGSA

Analysis as of 01/11/2012

CMA690B Virginia 10 - Frederick

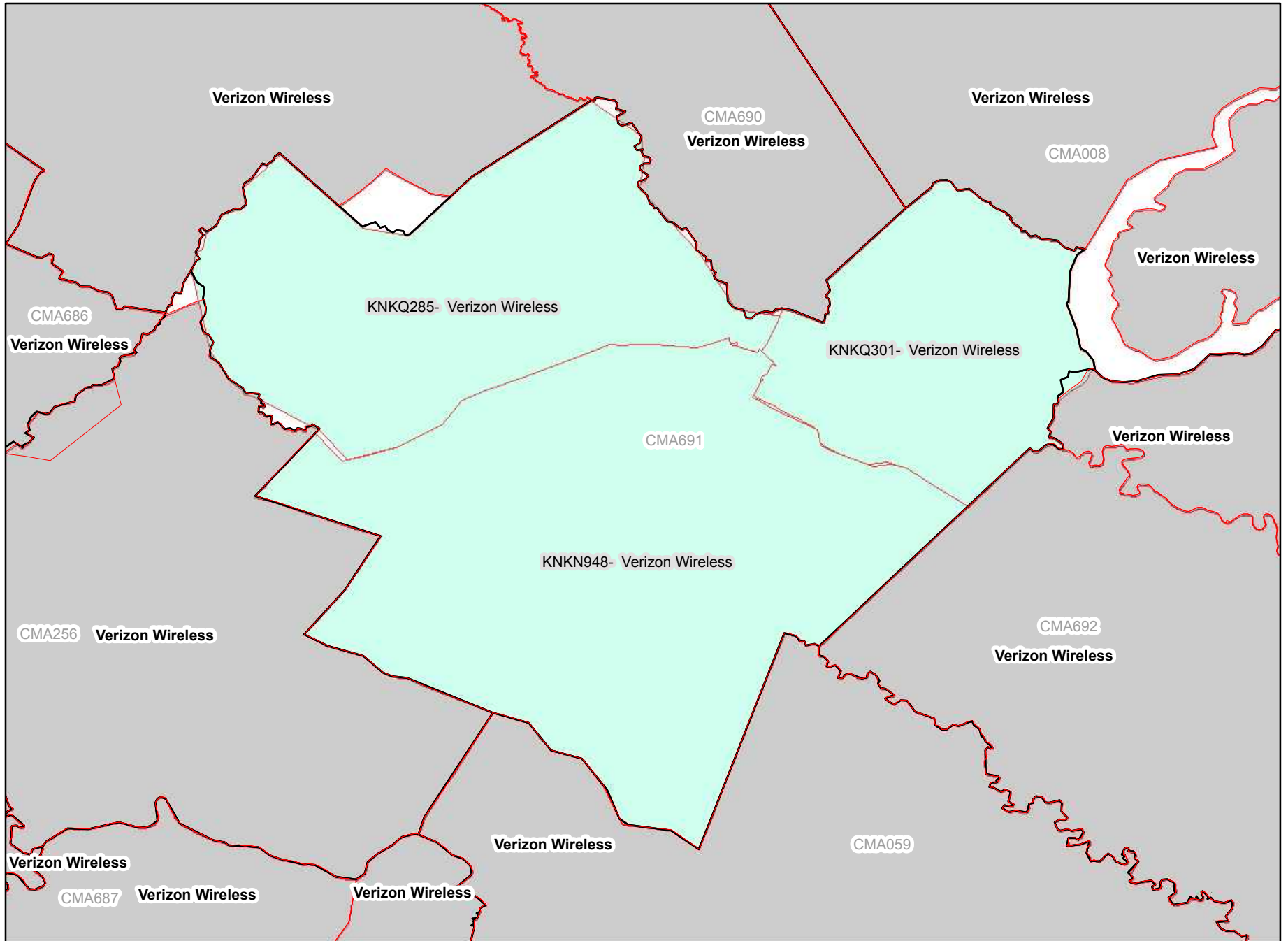


Legend




-  CMA Market Boundary
-  B Block CGSA
-  Adjacent B Block CGSA

Analysis as of 01/11/2012

CMA691B Virginia 11 - Madison

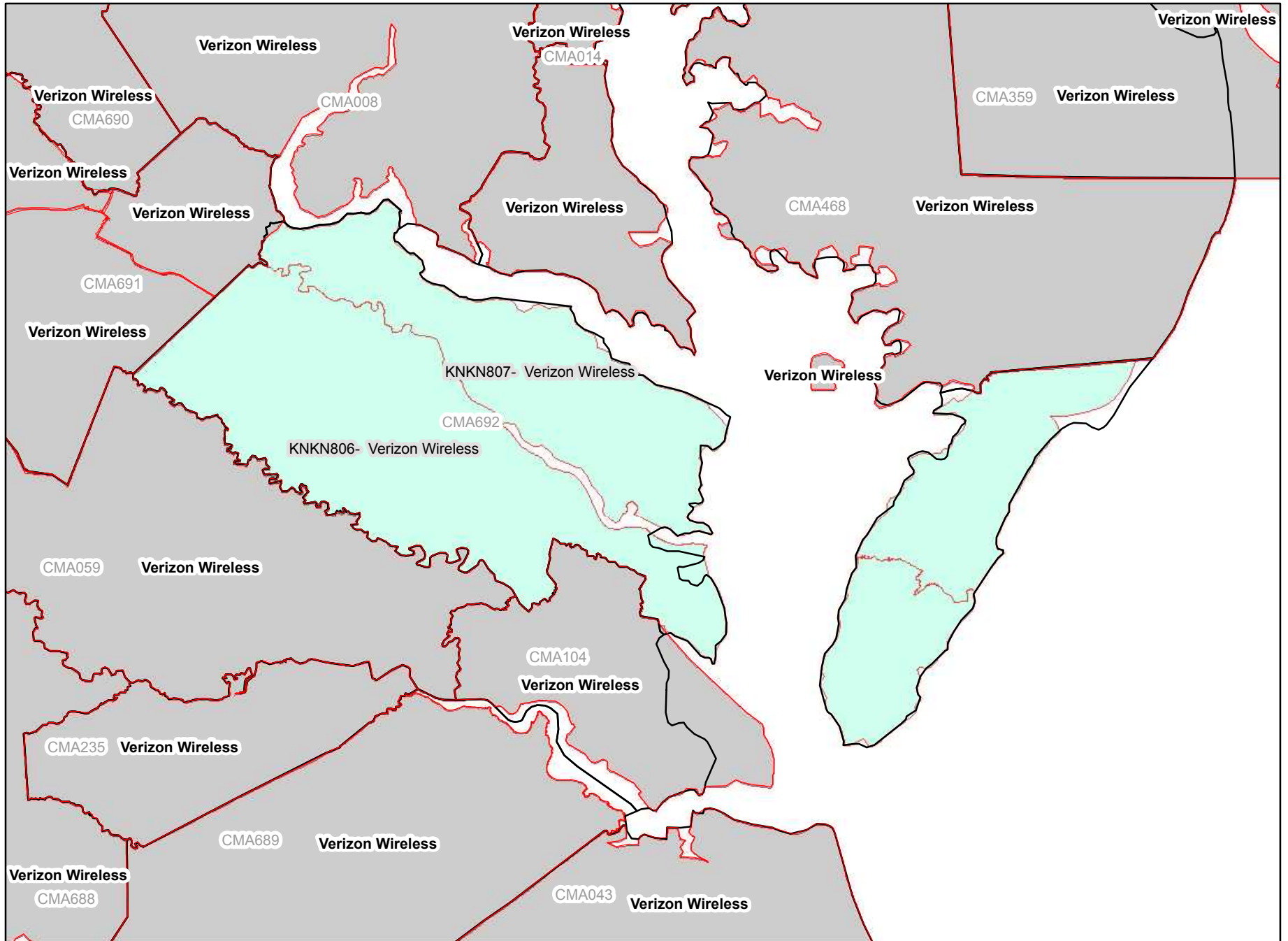


Legend




-  CMA Market Boundary
-  B Block CGSA
-  Adjacent B Block CGSA

Analysis as of 01/11/2012

CMA692B Virginia 12 - Caroline

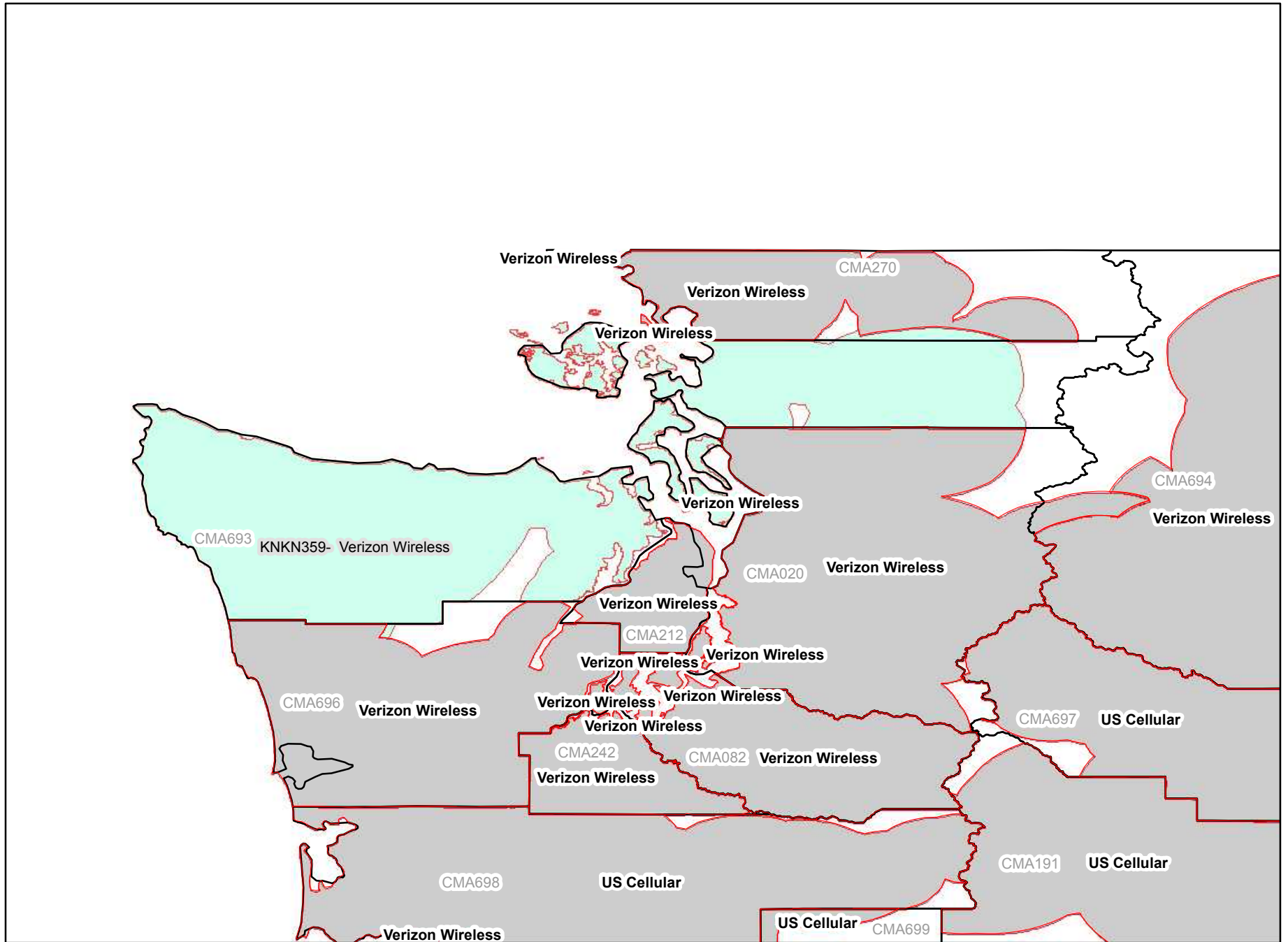


Legend




-  CMA Market Boundary
-  B Block CGSA
-  Adjacent B Block CGSA

Analysis as of 01/11/2012

CMA693B Washington 1 - Clallam

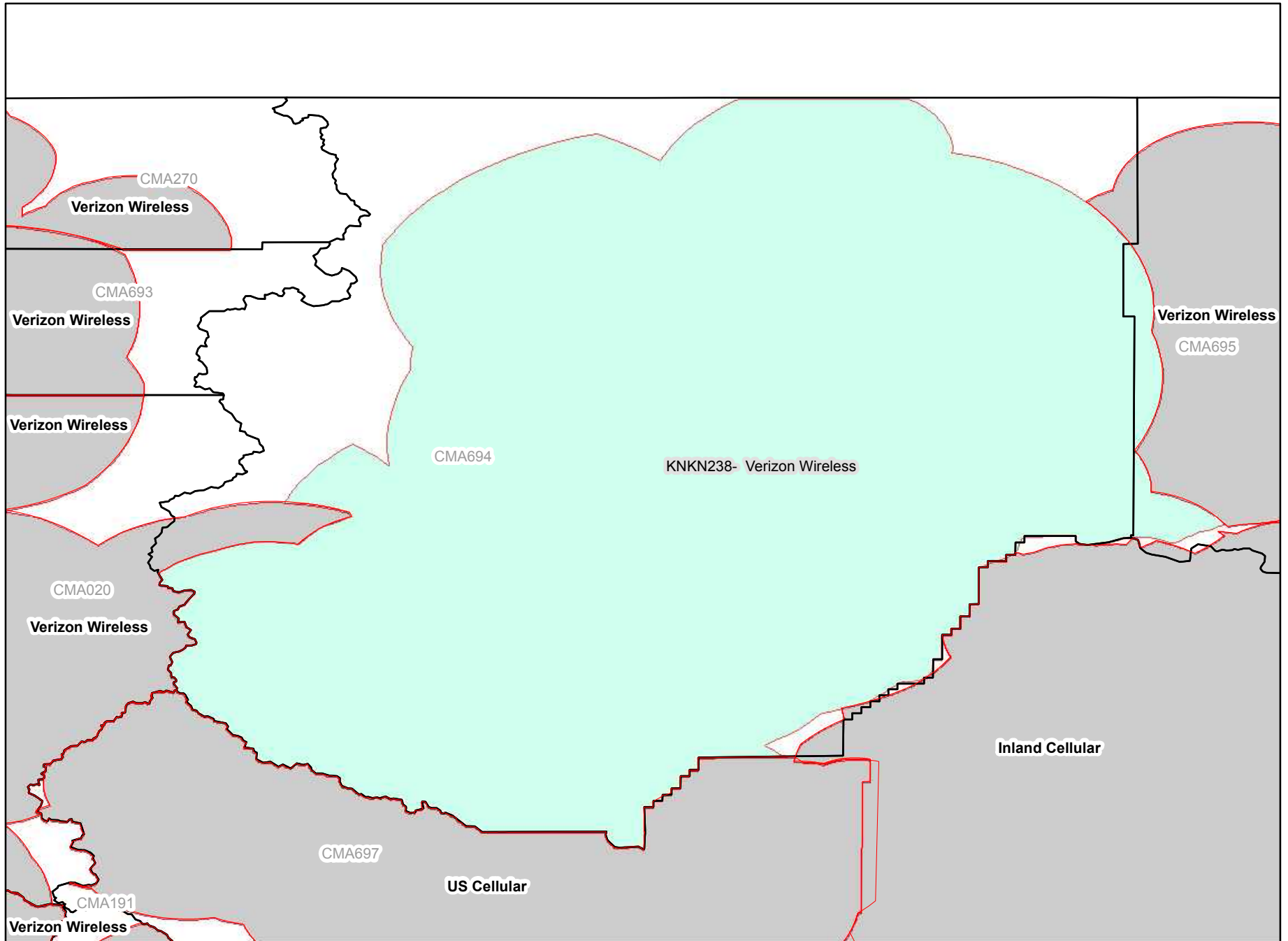


Legend




-  CMA Market Boundary
-  B Block CGSA
-  Adjacent B Block CGSA

Analysis as of 01/11/2012

CMA694B Washington 2 - Okanogan

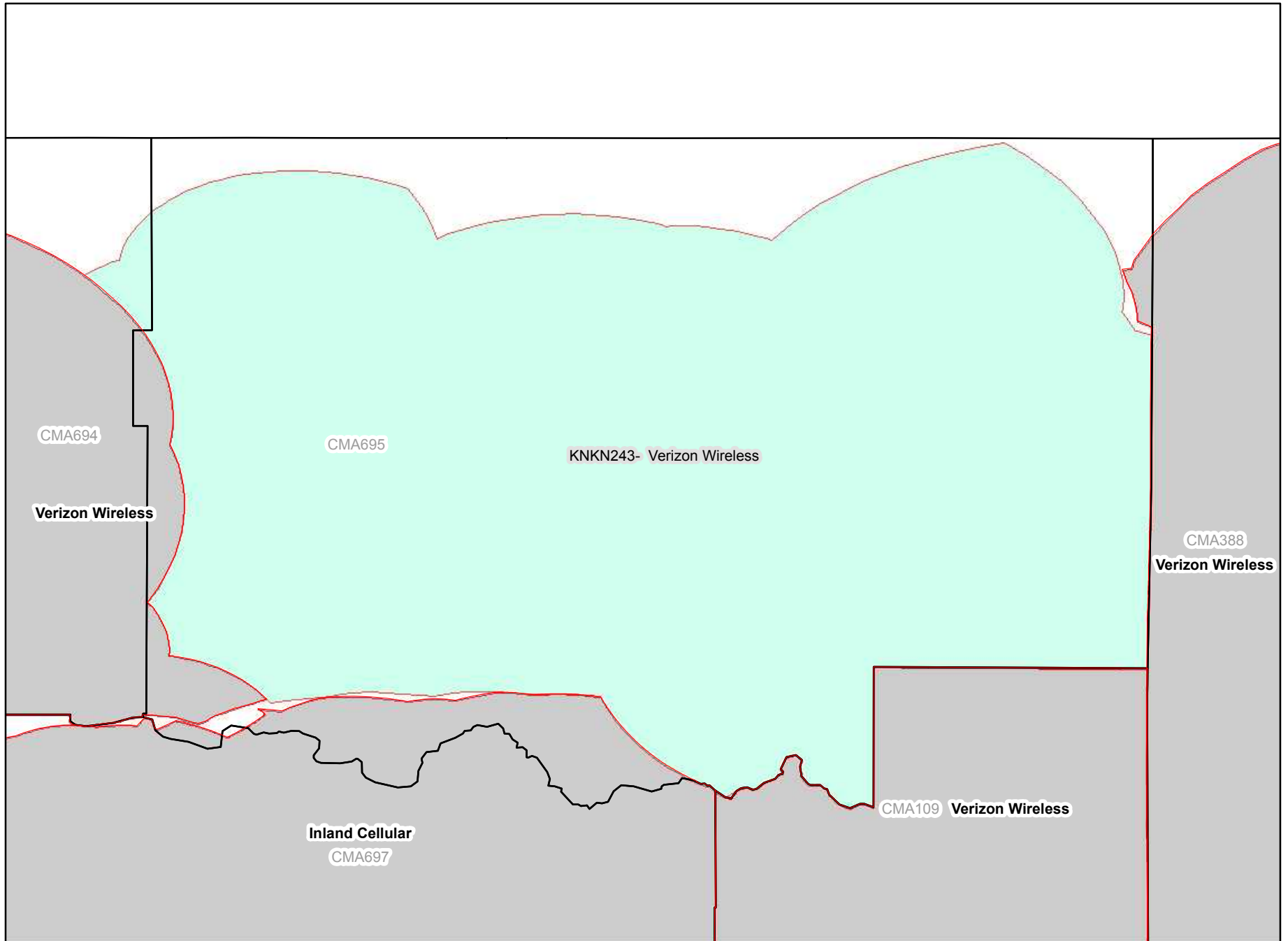


Legend




-  CMA Market Boundary
-  B Block CGSA
-  Adjacent B Block CGSA

Analysis as of 01/11/2012

CMA695B Washington 3 - Ferry

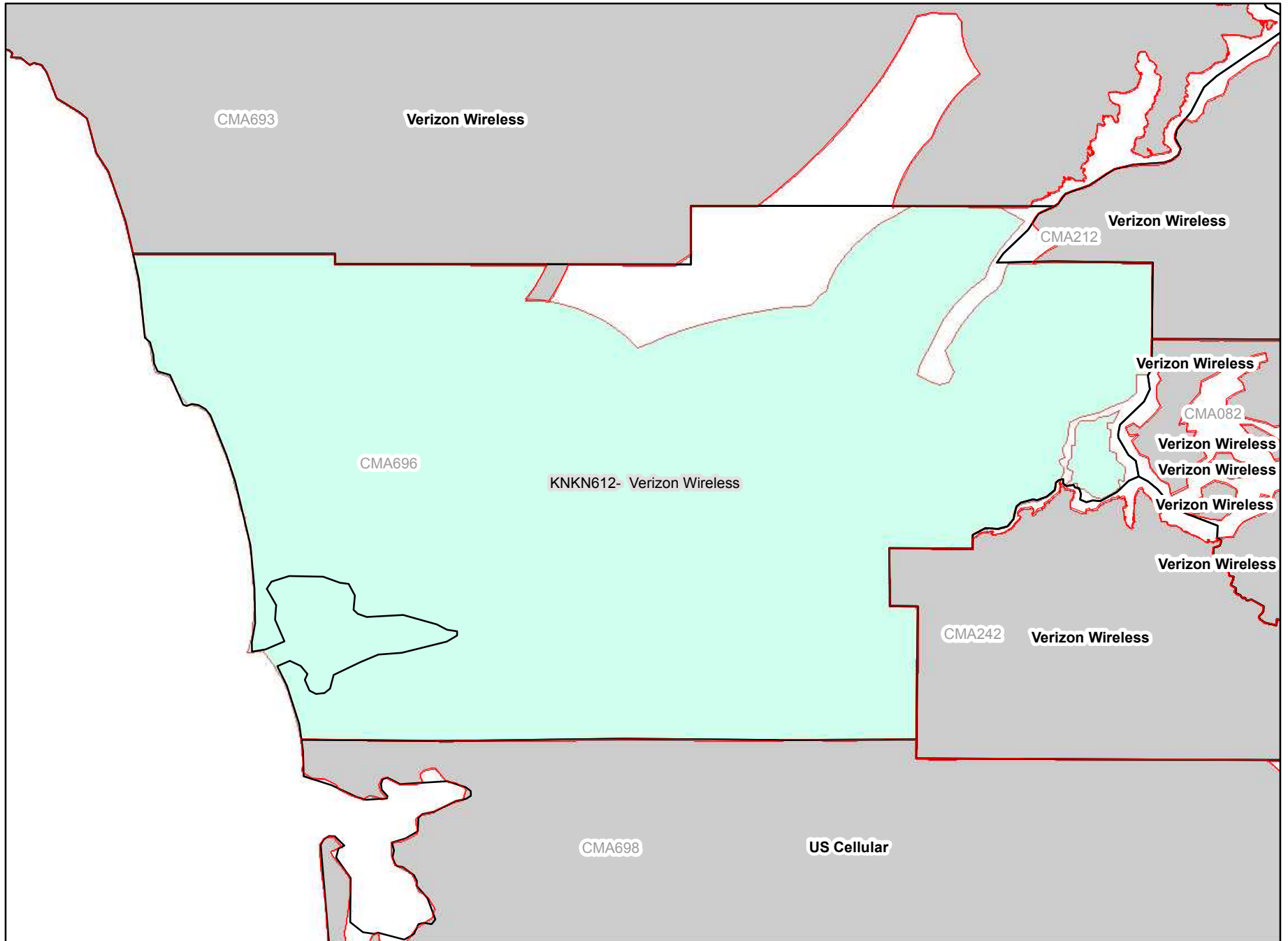


Legend

-  CMA Market Boundary
-  B Block CGSA
-  Adjacent B Block CGSA

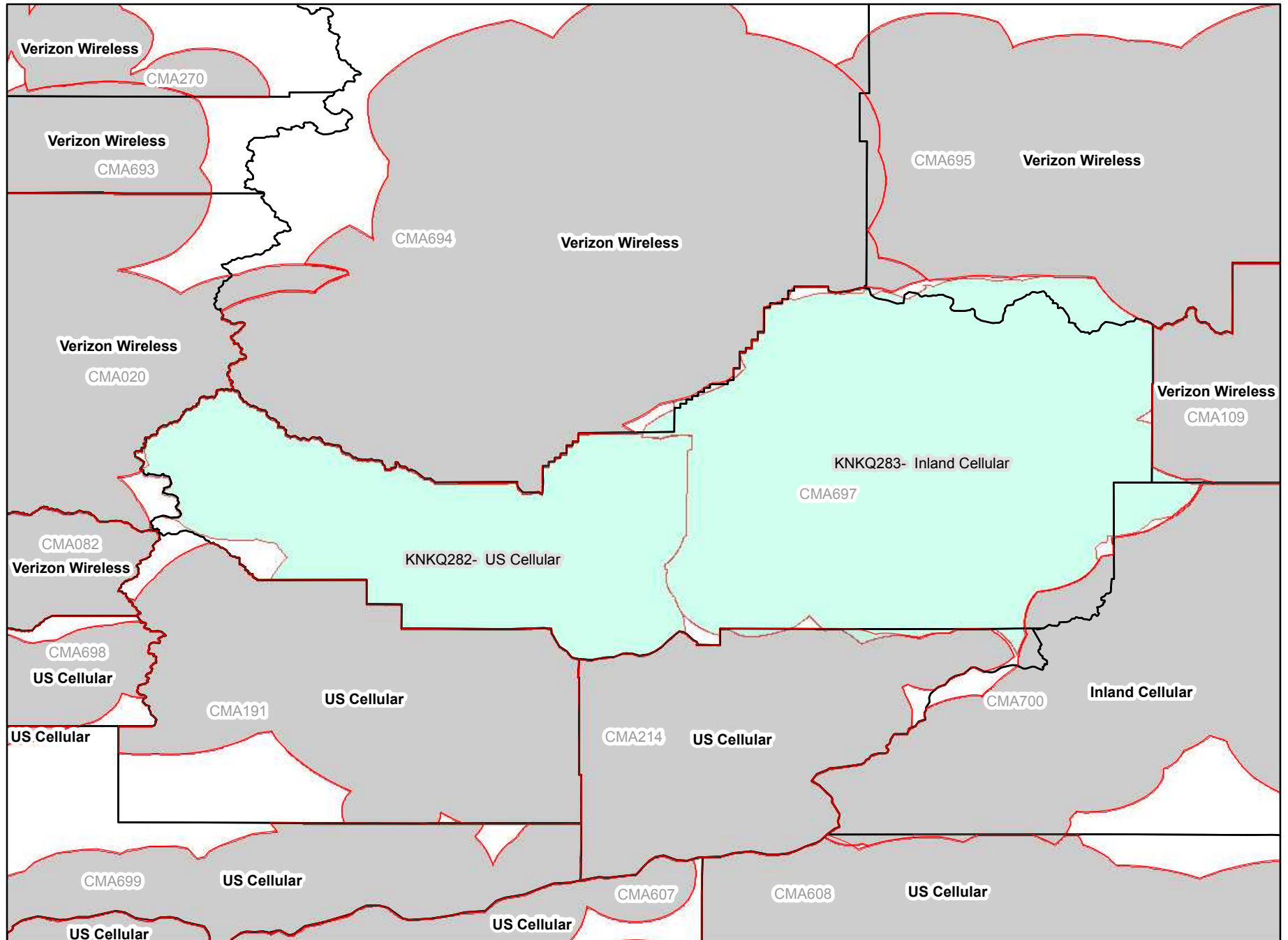
Analysis as of 01/11/2012

CMA696B Washington 4 - Grays Harbor






Analysis as of 01/11/2012

CMA697B Washington 5 - Kittitas

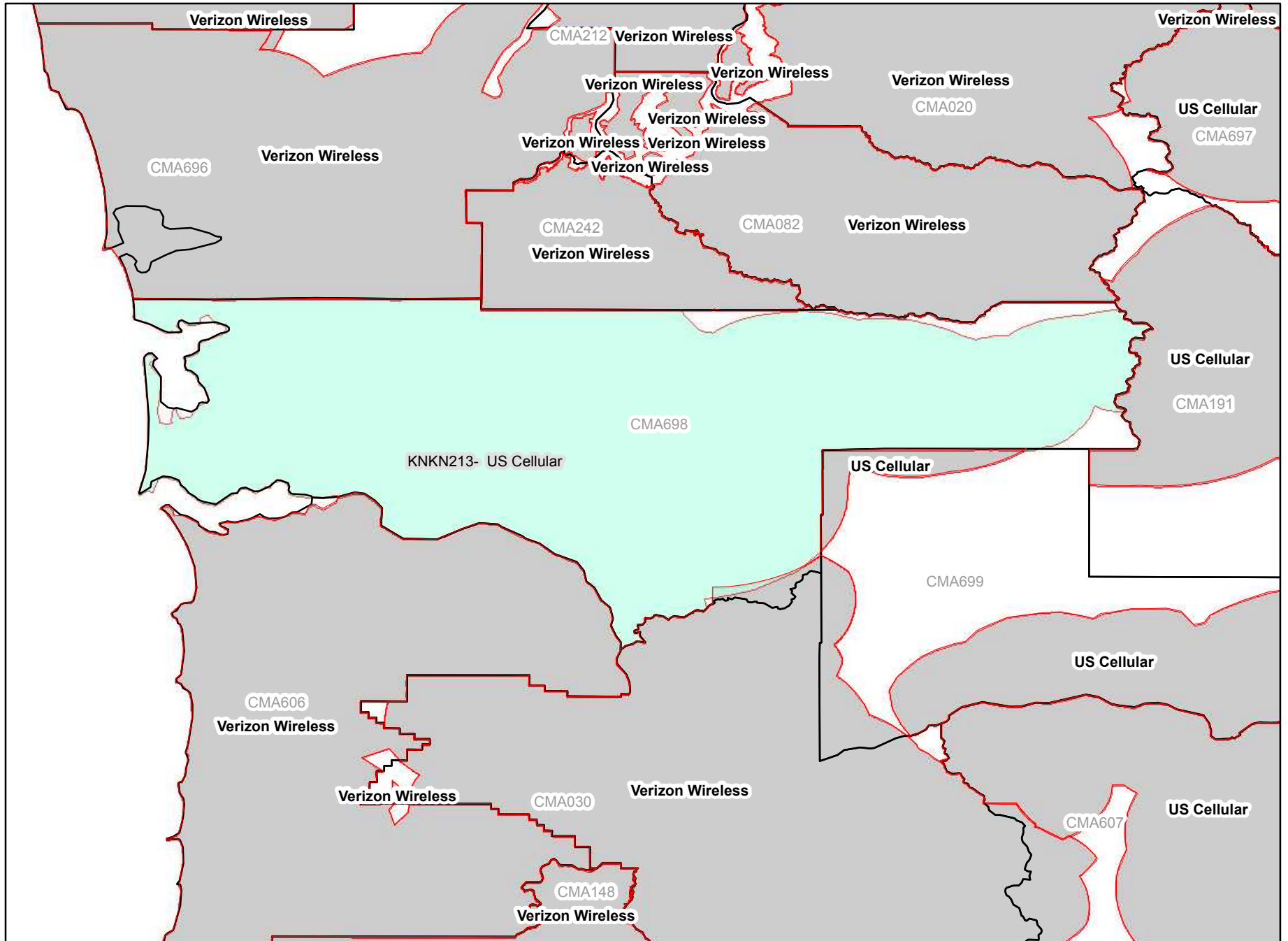


Legend




-  CMA Market Boundary
-  B Block CGSA
-  Adjacent B Block CGSA

Analysis as of 01/11/2012

CMA698B Washington 6 - Pacific

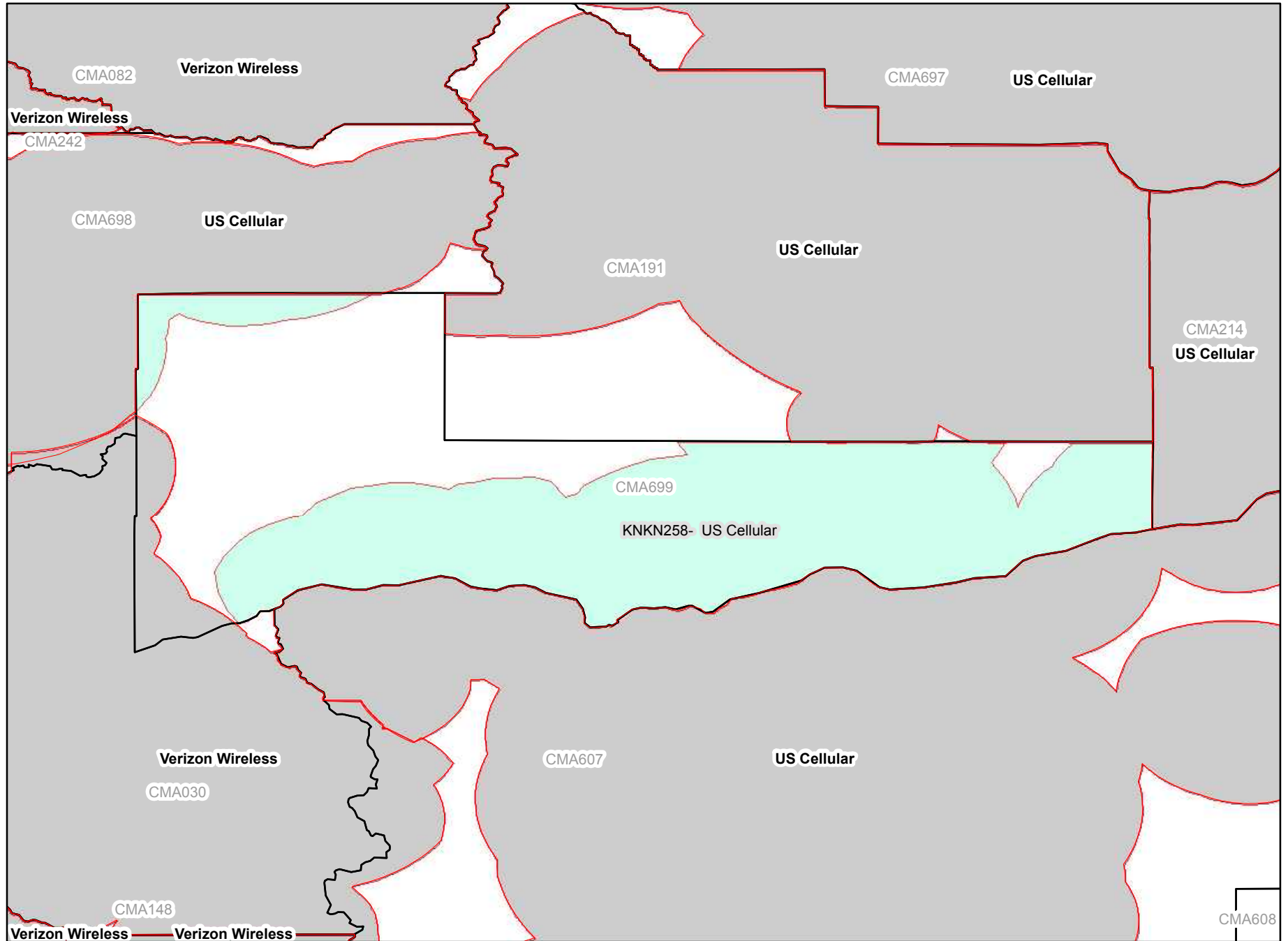


Legend




-  CMA Market Boundary
-  B Block CGSA
-  Adjacent B Block CGSA

Analysis as of 01/11/2012

CMA699B Washington 7 - Skamania

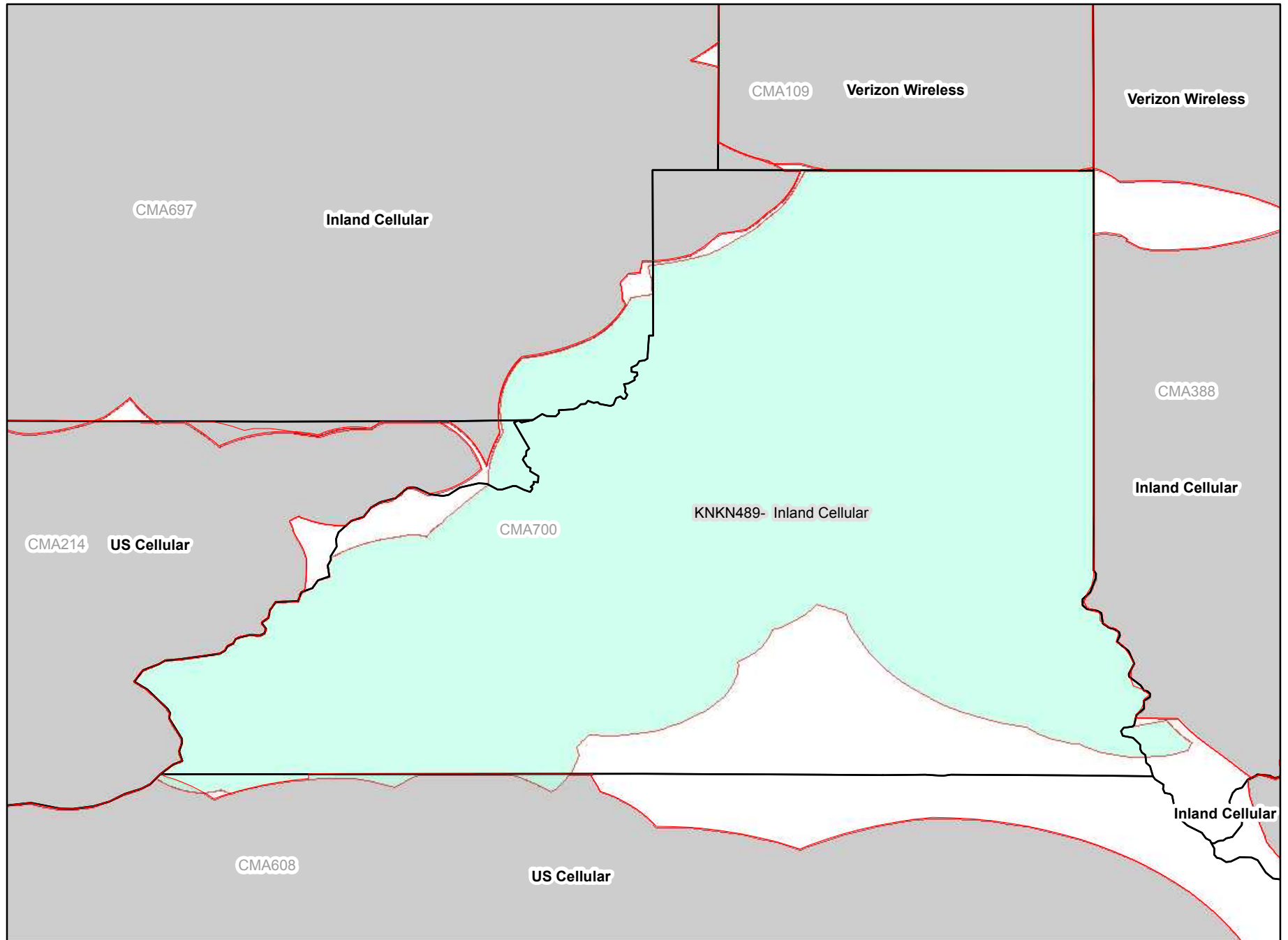


Legend




-  CMA Market Boundary
-  B Block CGSA
-  Adjacent B Block CGSA

Analysis as of 01/11/2012

CMA700B Washington 8 - Whitman

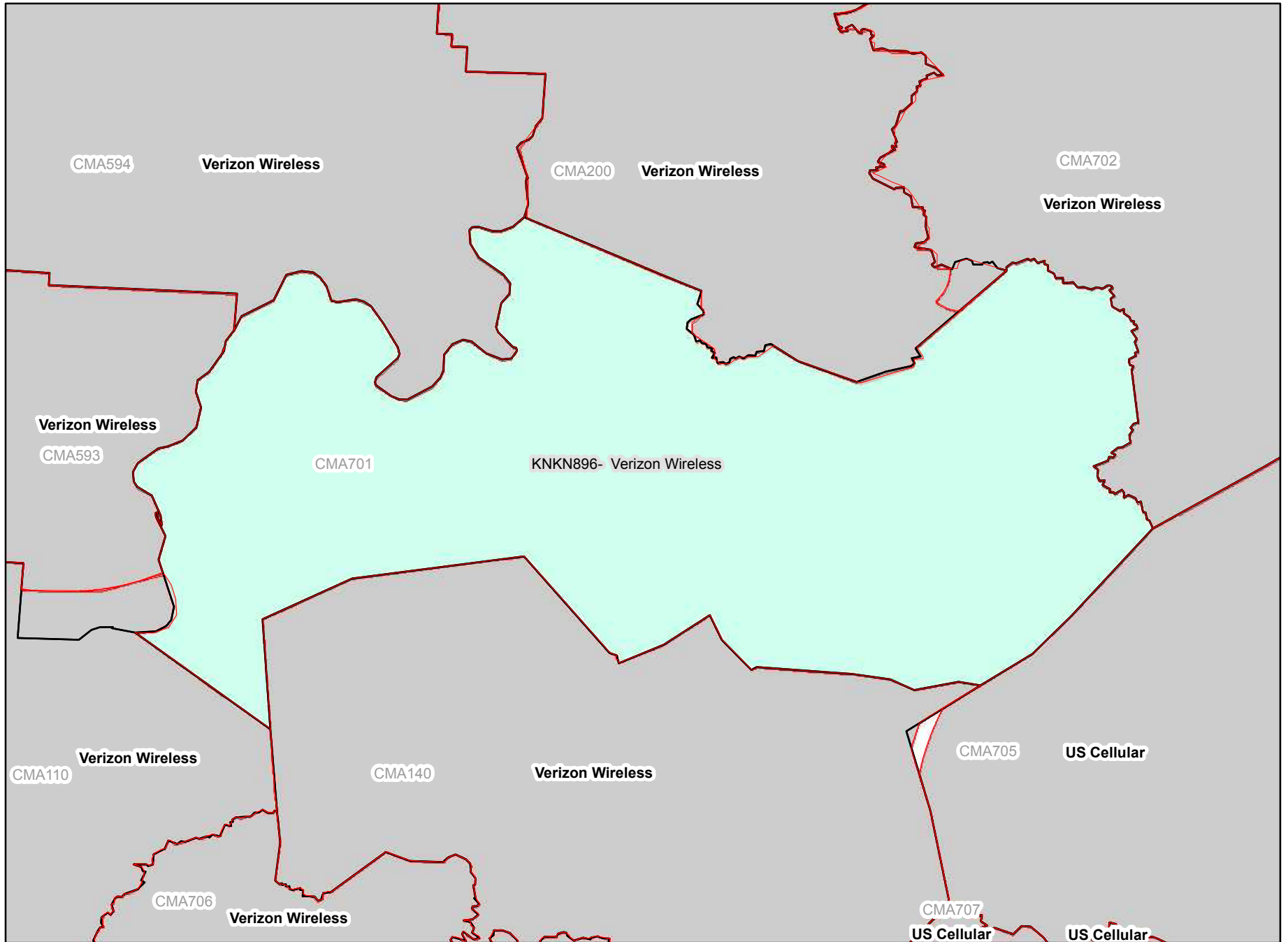


Legend




-  CMA Market Boundary
-  B Block CGSA
-  Adjacent B Block CGSA

Analysis as of 01/11/2012

CMA701B West Virginia 1 - Mason

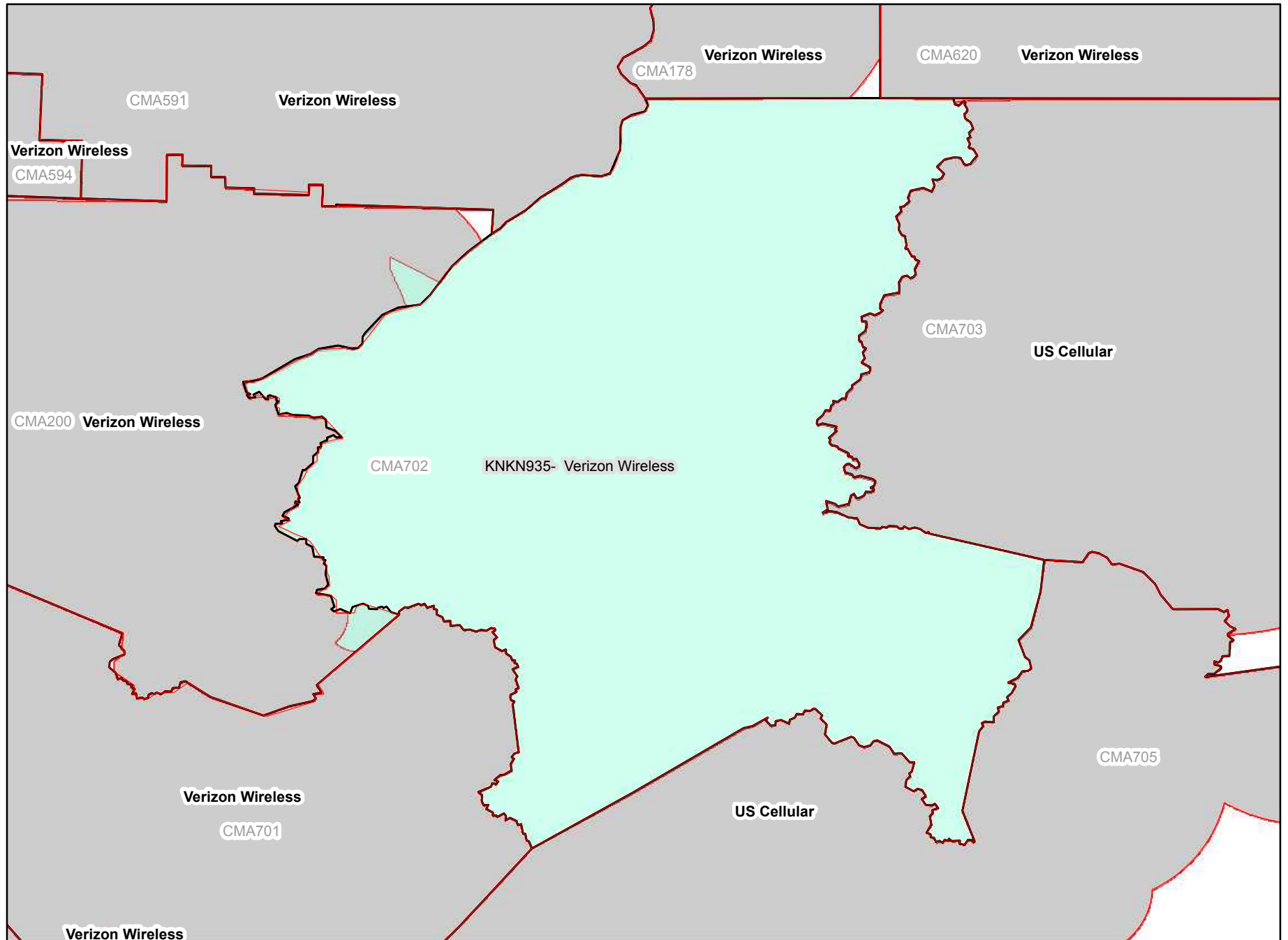


Legend




-  CMA Market Boundary
-  B Block CGSA
-  Adjacent B Block CGSA

Analysis as of 01/11/2012

CMA702B West Virginia 2 - Wetzel

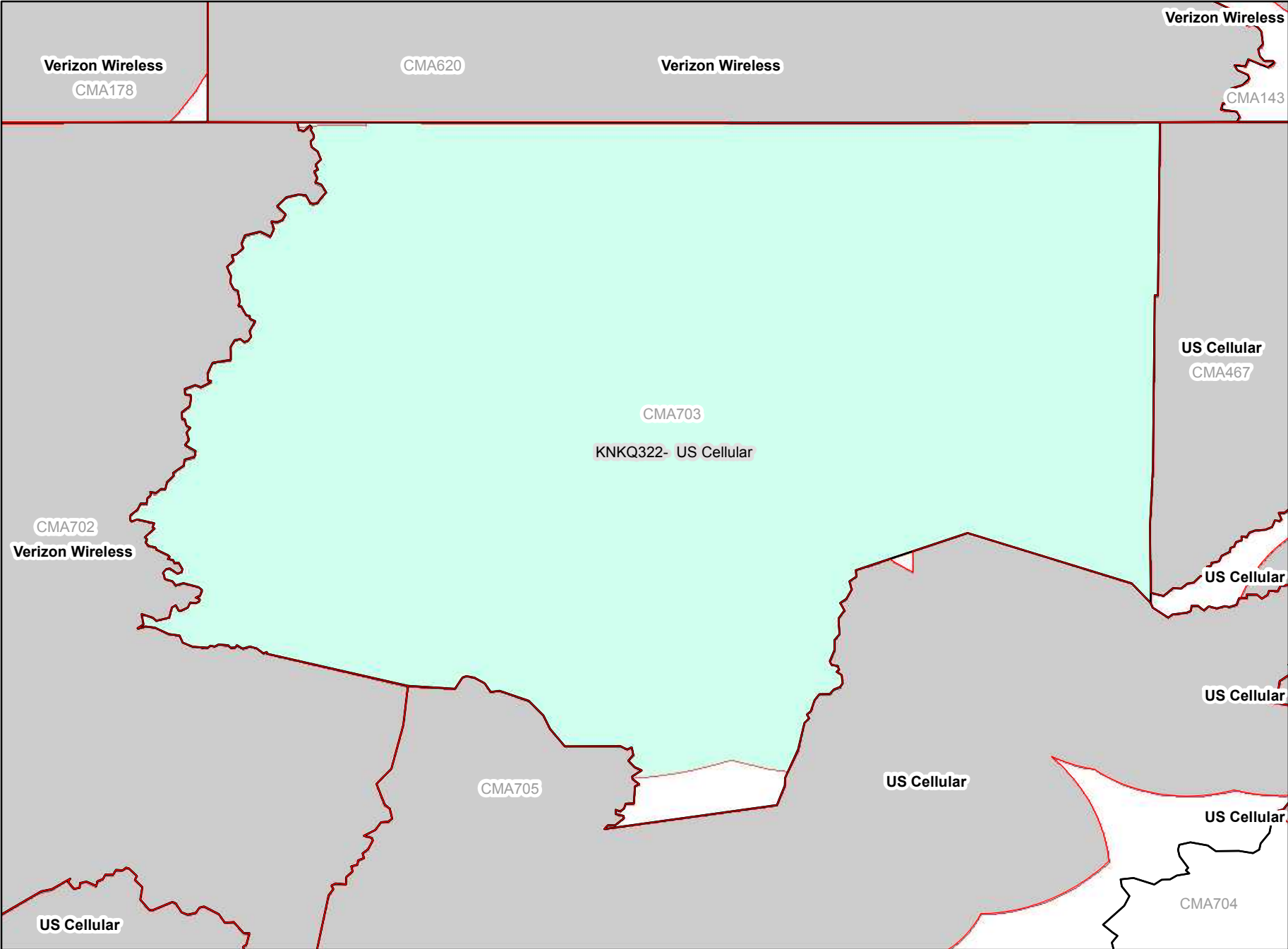


Legend




-  CMA Market Boundary
-  B Block CGSA
-  Adjacent B Block CGSA

Analysis as of 01/11/2012

CMA703B West Virginia 3 - Monongalia



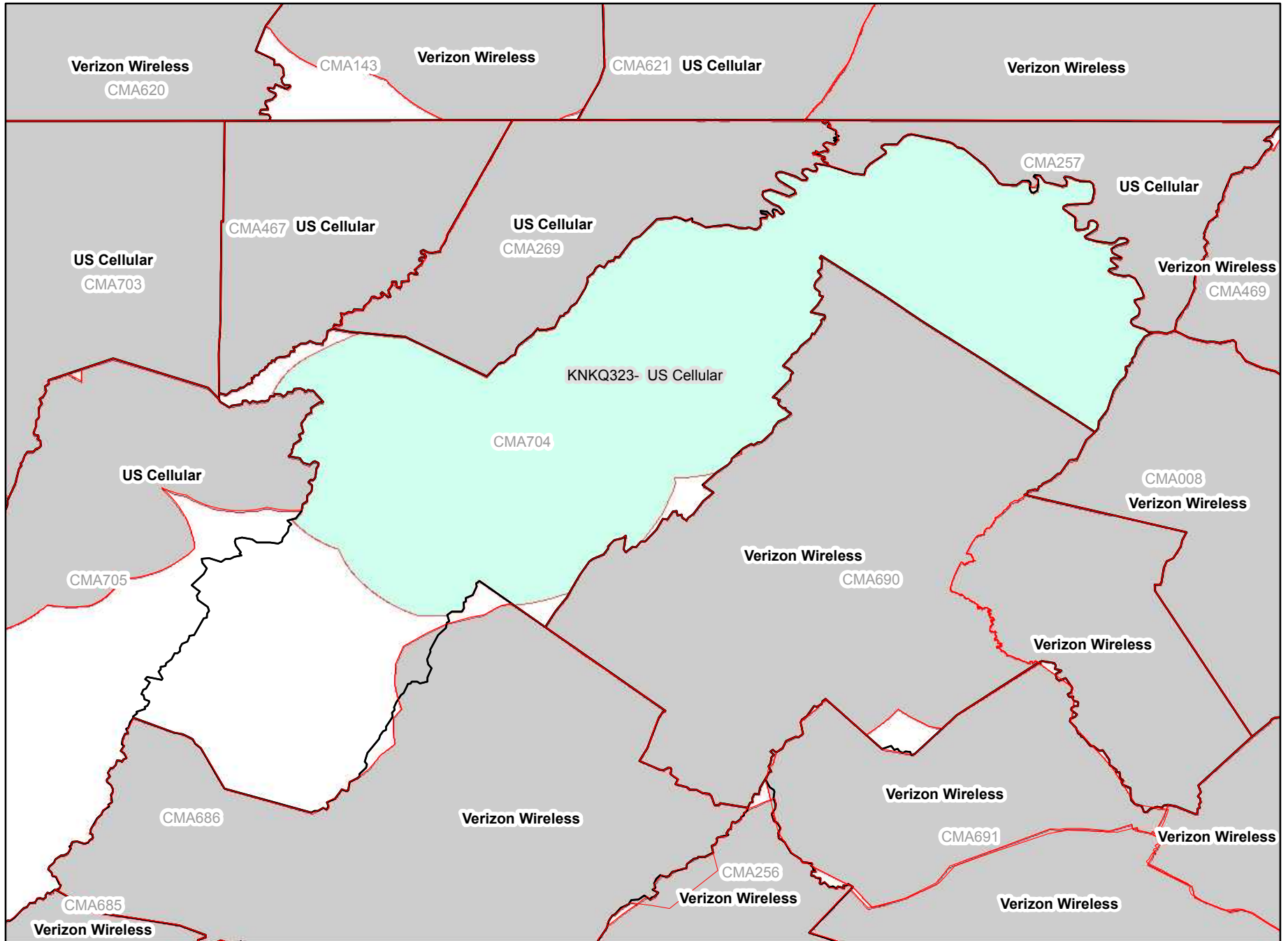
Legend

-  CMA Market Boundary
-  B Block CGSA
-  Adjacent B Block CGSA




Analysis as of 01/11/2012

CMA704B

West Virginia 4 - Grant



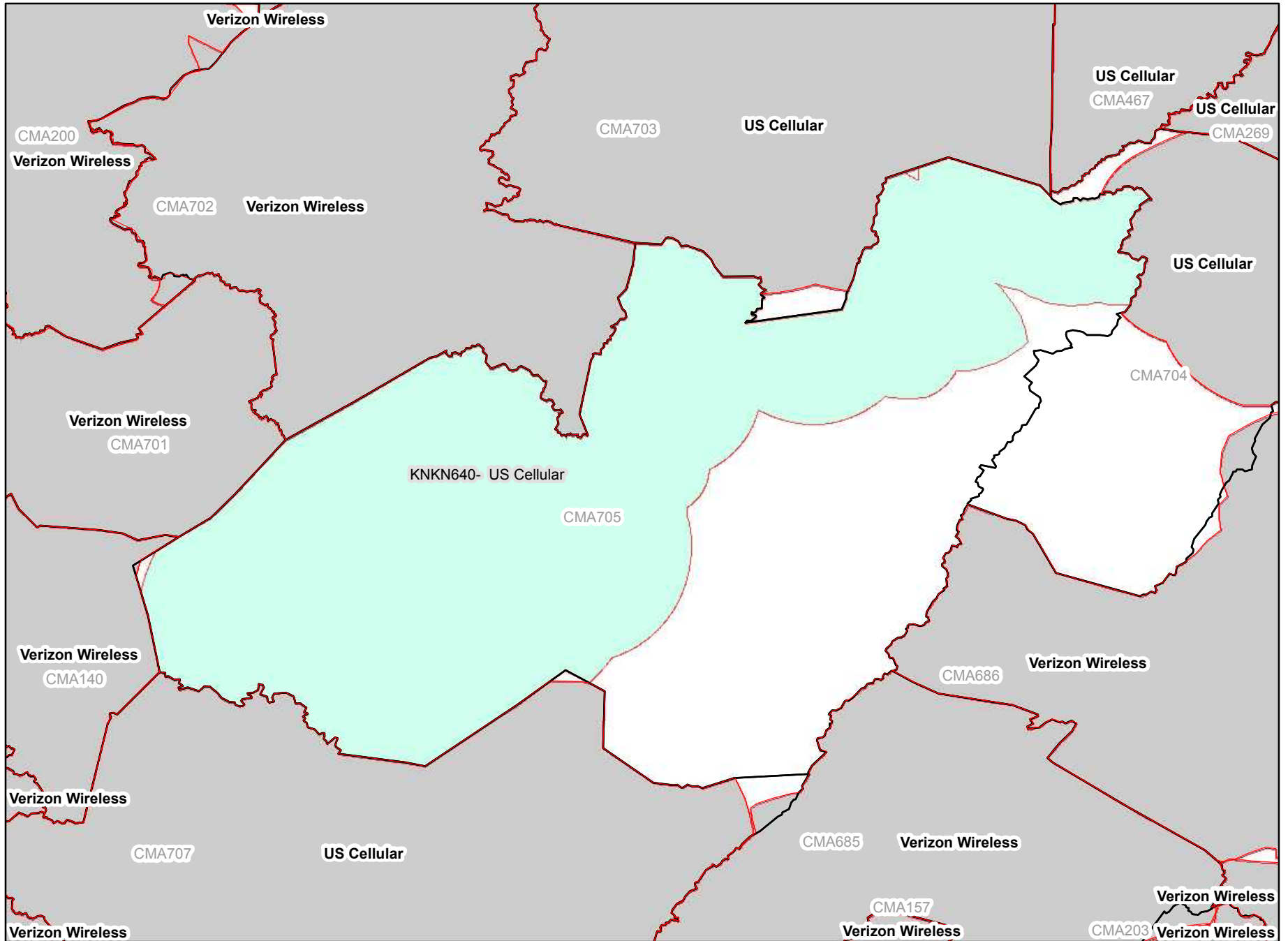
Legend

-  CMA Market Boundary
-  B Block CGSA
-  Adjacent B Block CGSA




Analysis as of 01/11/2012

CMA705B

West Virginia 5 - Tucker



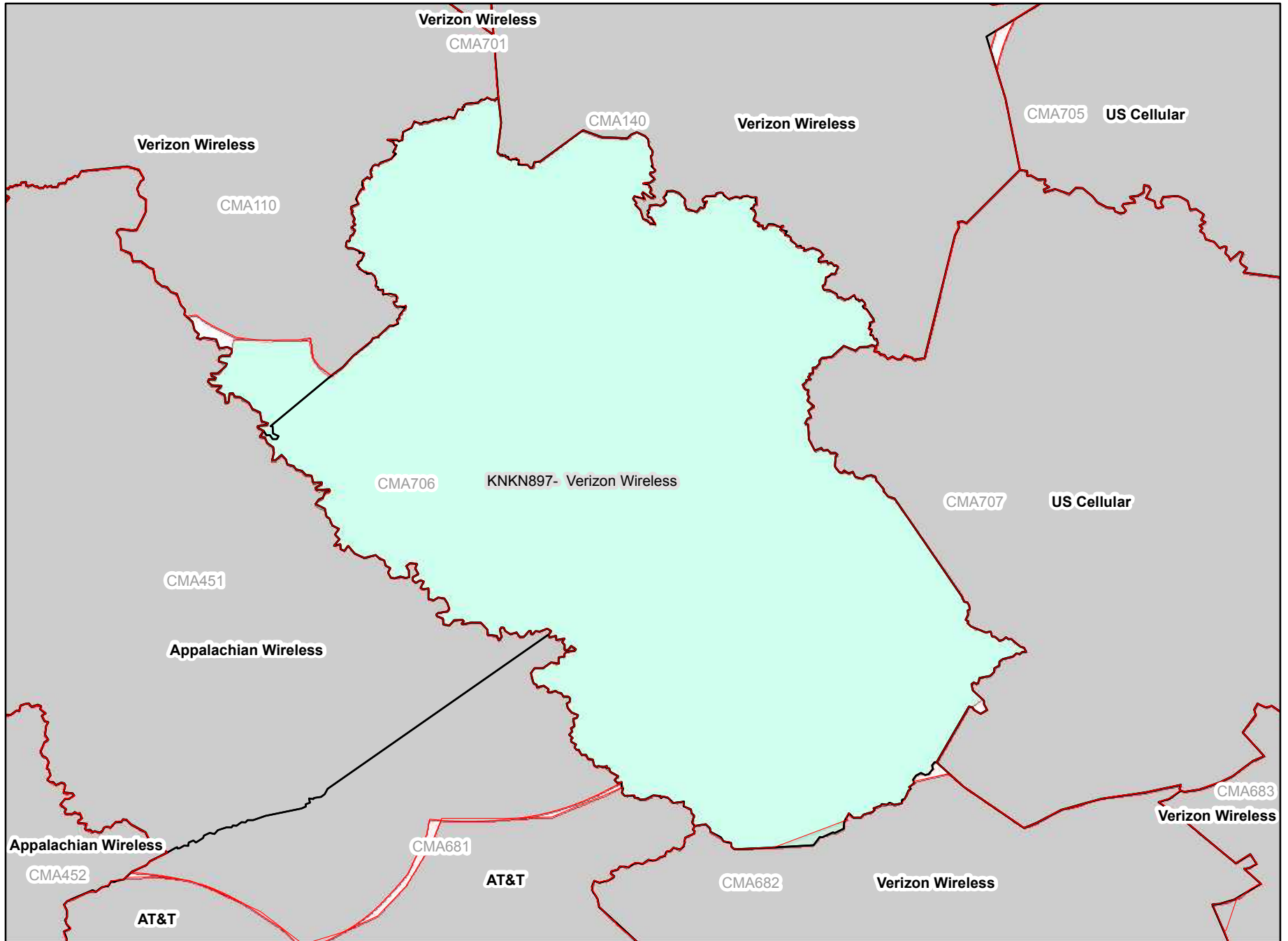
Legend

-  CMA Market Boundary
-  B Block CGSA
-  Adjacent B Block CGSA




Analysis as of 01/11/2012

CMA706B

West Virginia 6 - Lincoln

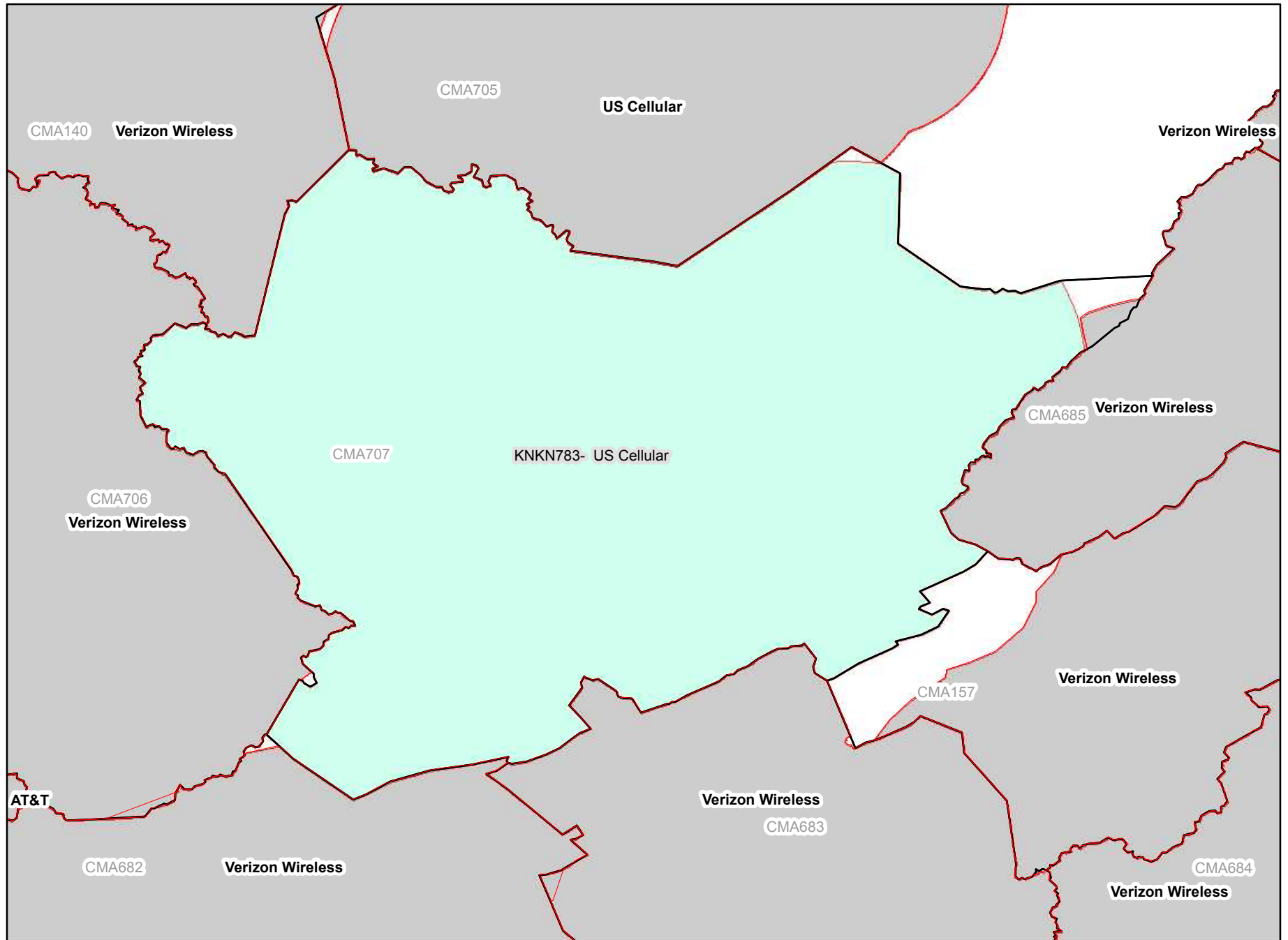


Legend




-  CMA Market Boundary
-  B Block CGSA
-  Adjacent B Block CGSA

Analysis as of 01/11/2012

CMA707B West Virginia 7 - Raleigh

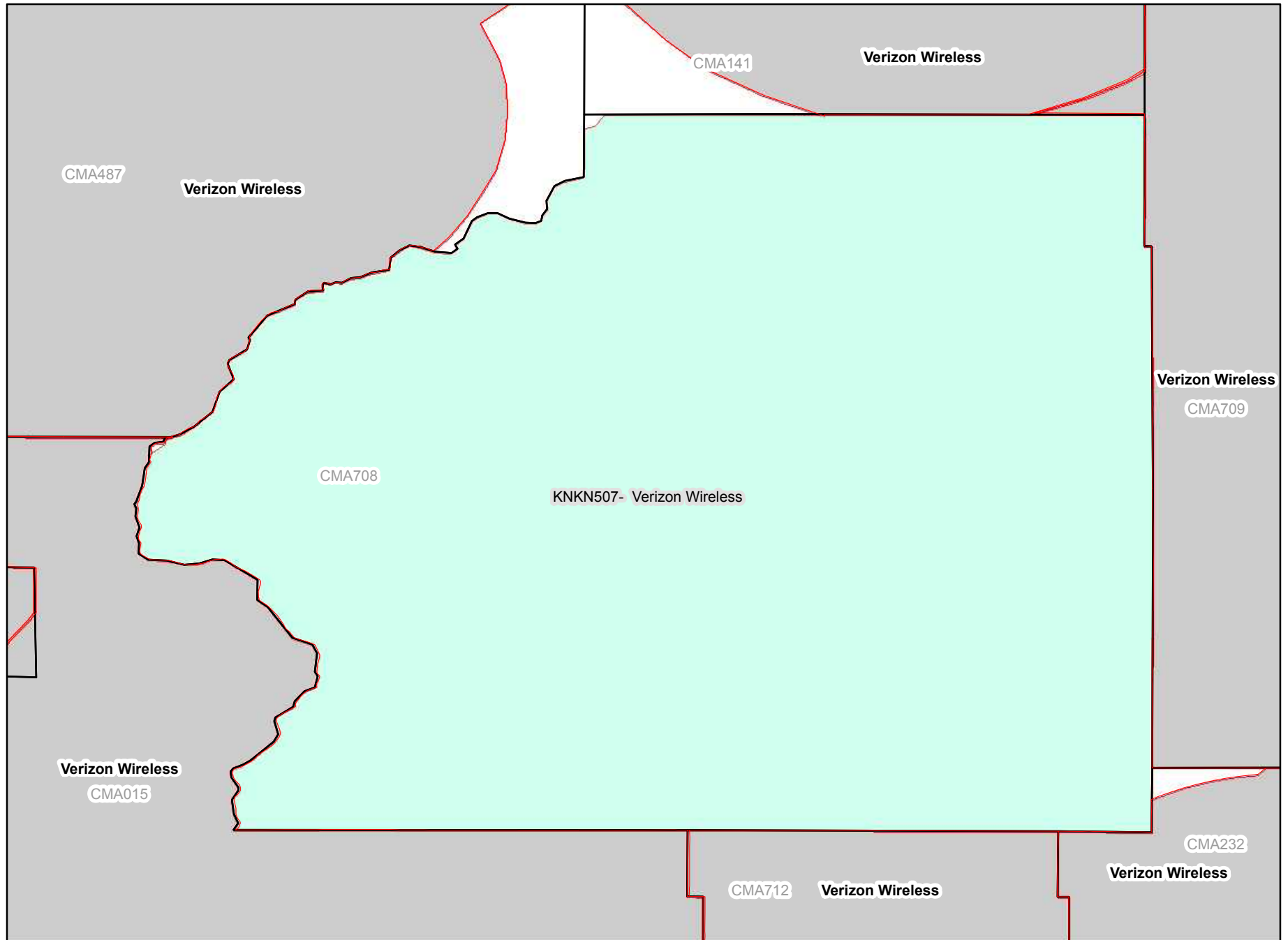


Legend




-  CMA Market Boundary
-  B Block CGSA
-  Adjacent B Block CGSA

Analysis as of 01/11/2012

CMA708B Wisconsin 1 - Burnett



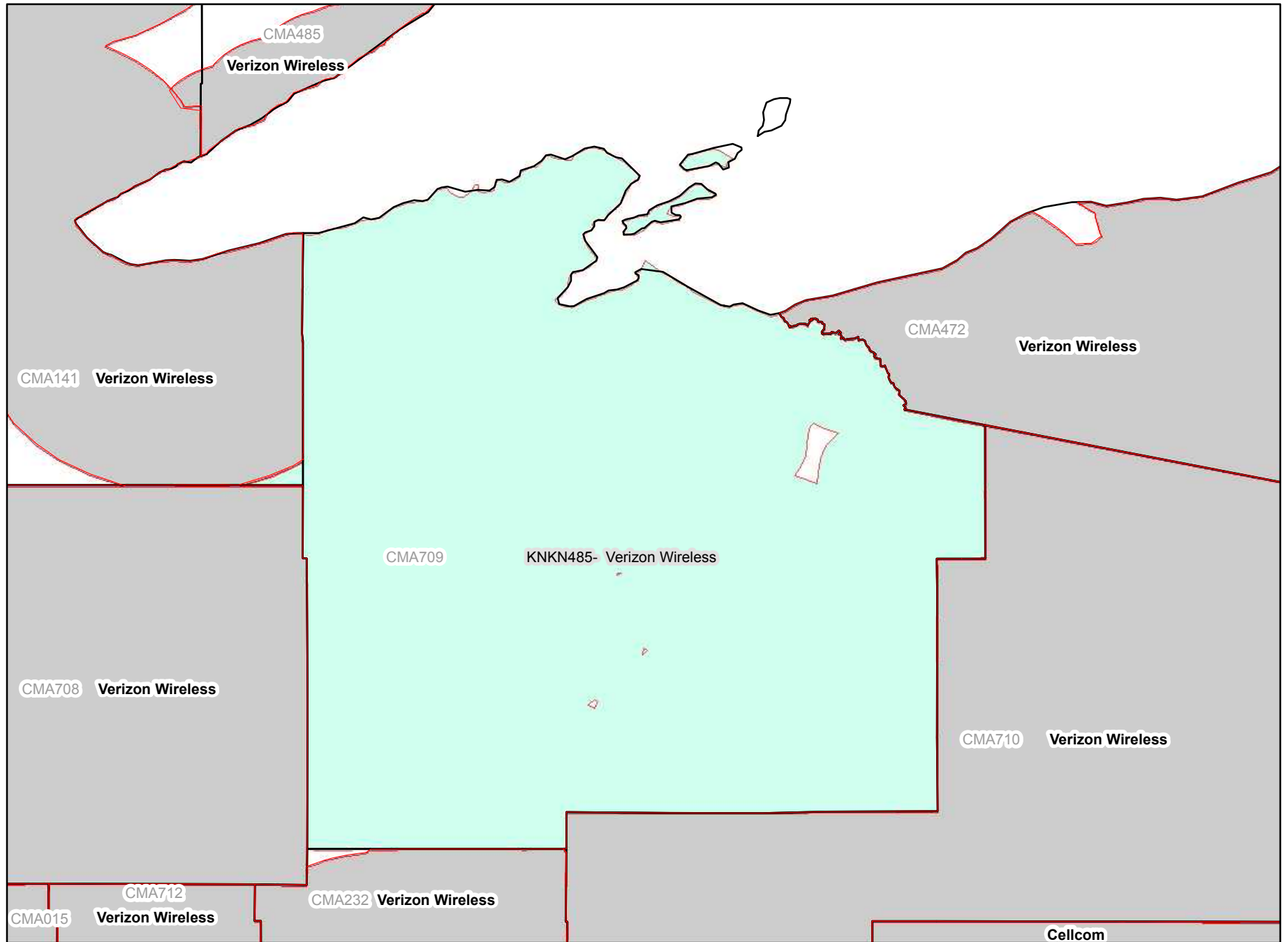
Legend

-  CMA Market Boundary
-  B Block CGSA
-  Adjacent B Block CGSA




Analysis as of 01/11/2012

CMA709B

Wisconsin 2 - Bayfield

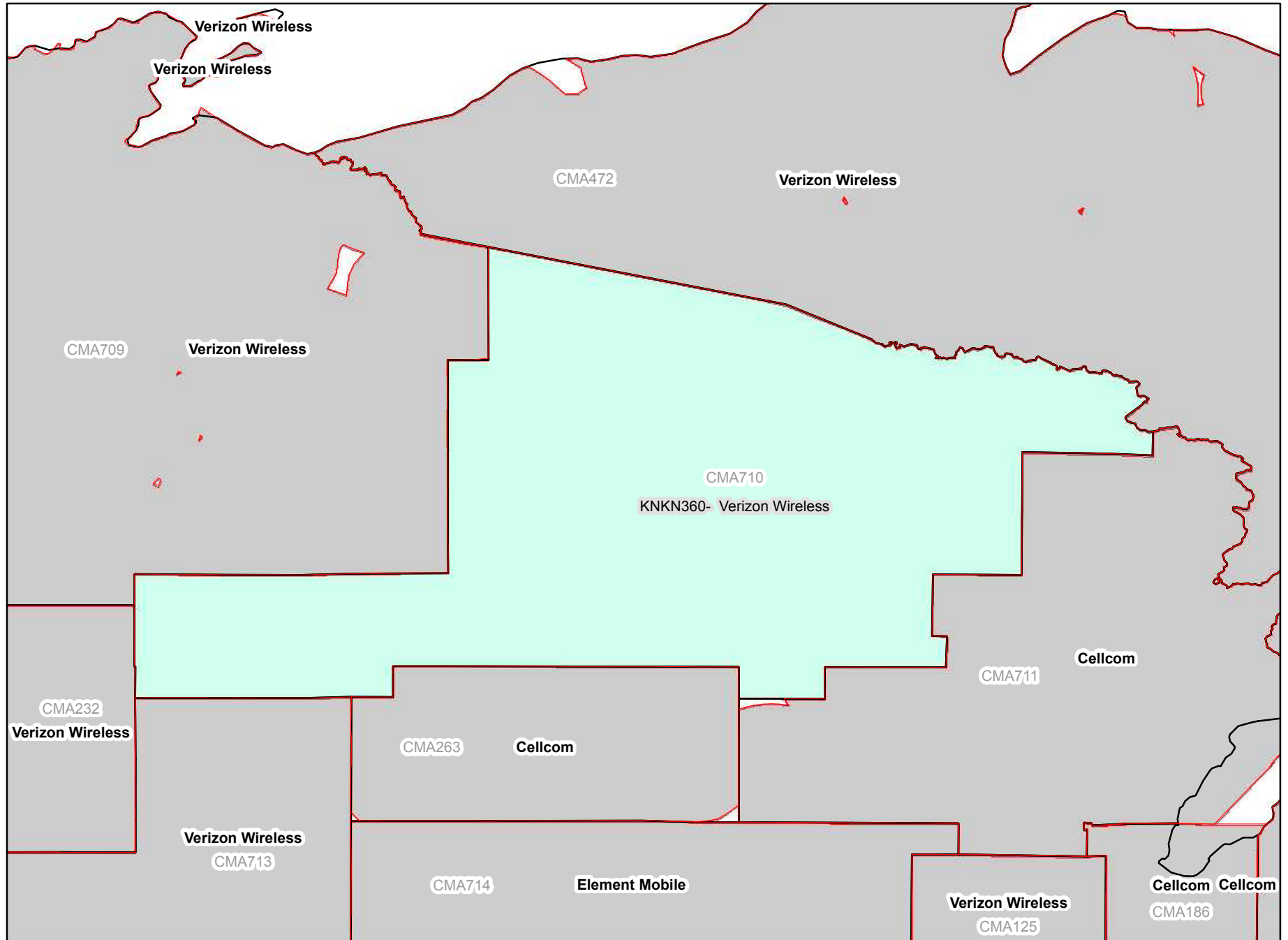


Legend




-  CMA Market Boundary
-  B Block CGSA
-  Adjacent B Block CGSA

Analysis as of 01/11/2012

CMA710B Wisconsin 3 - Vilas

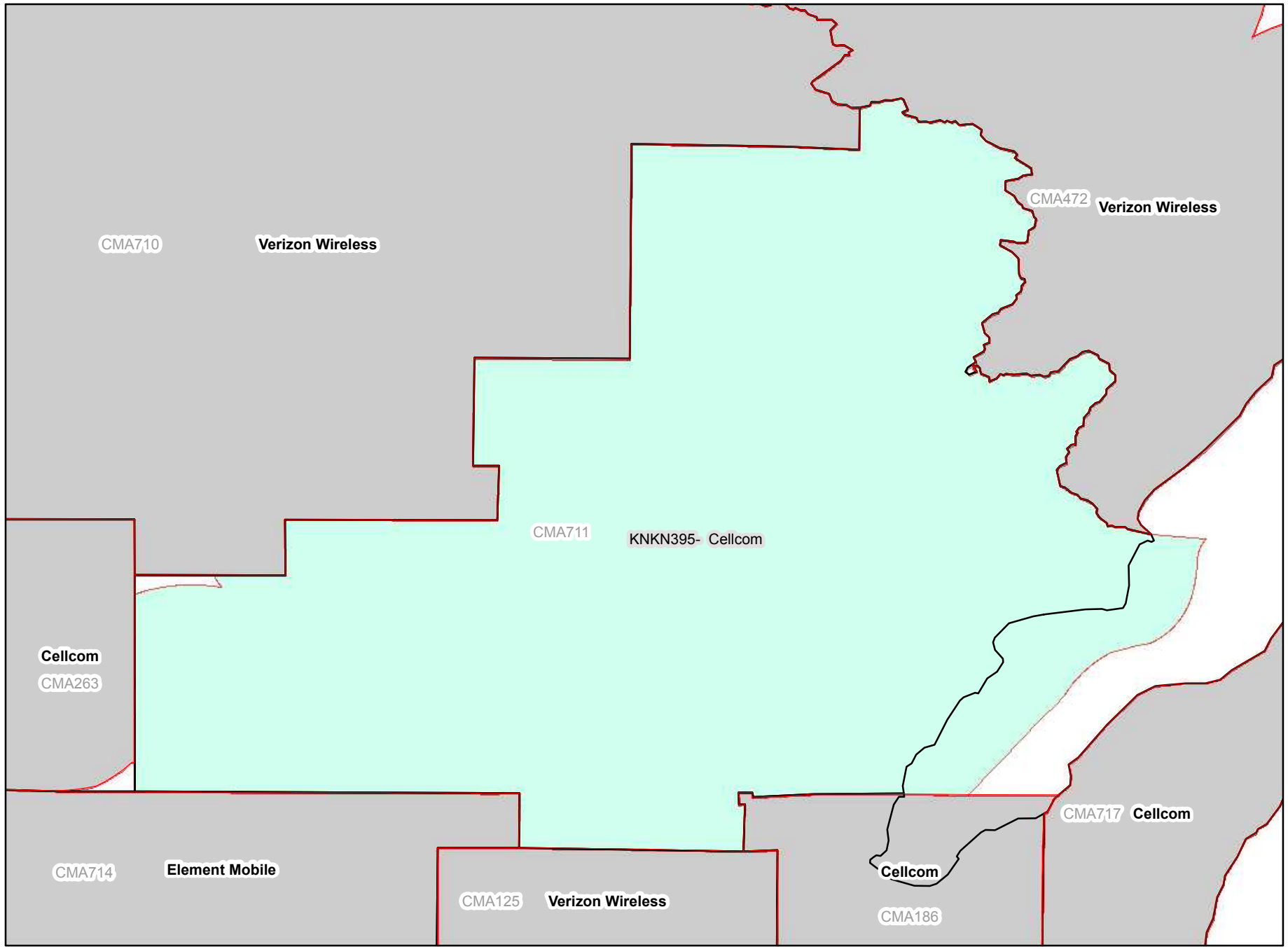


Legend




-  CMA Market Boundary
-  B Block CGSA
-  Adjacent B Block CGSA

Analysis as of 01/11/2012

CMA711B Wisconsin 4 - Marinette



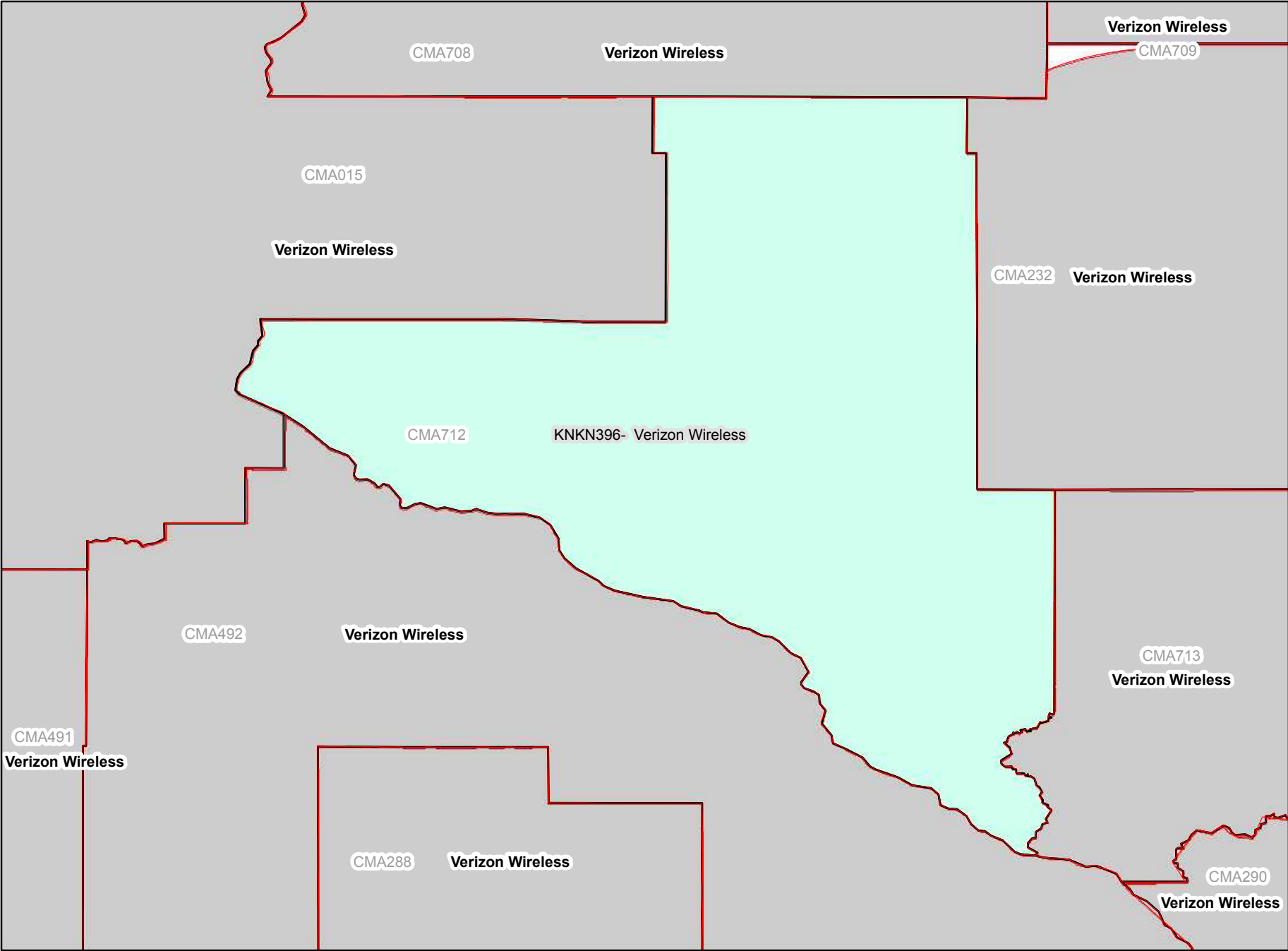
Legend

-  CMA Market Boundary
-  B Block CGSA
-  Adjacent B Block CGSA




Analysis as of 01/11/2012

CMA712B

Wisconsin 5 - Pierce

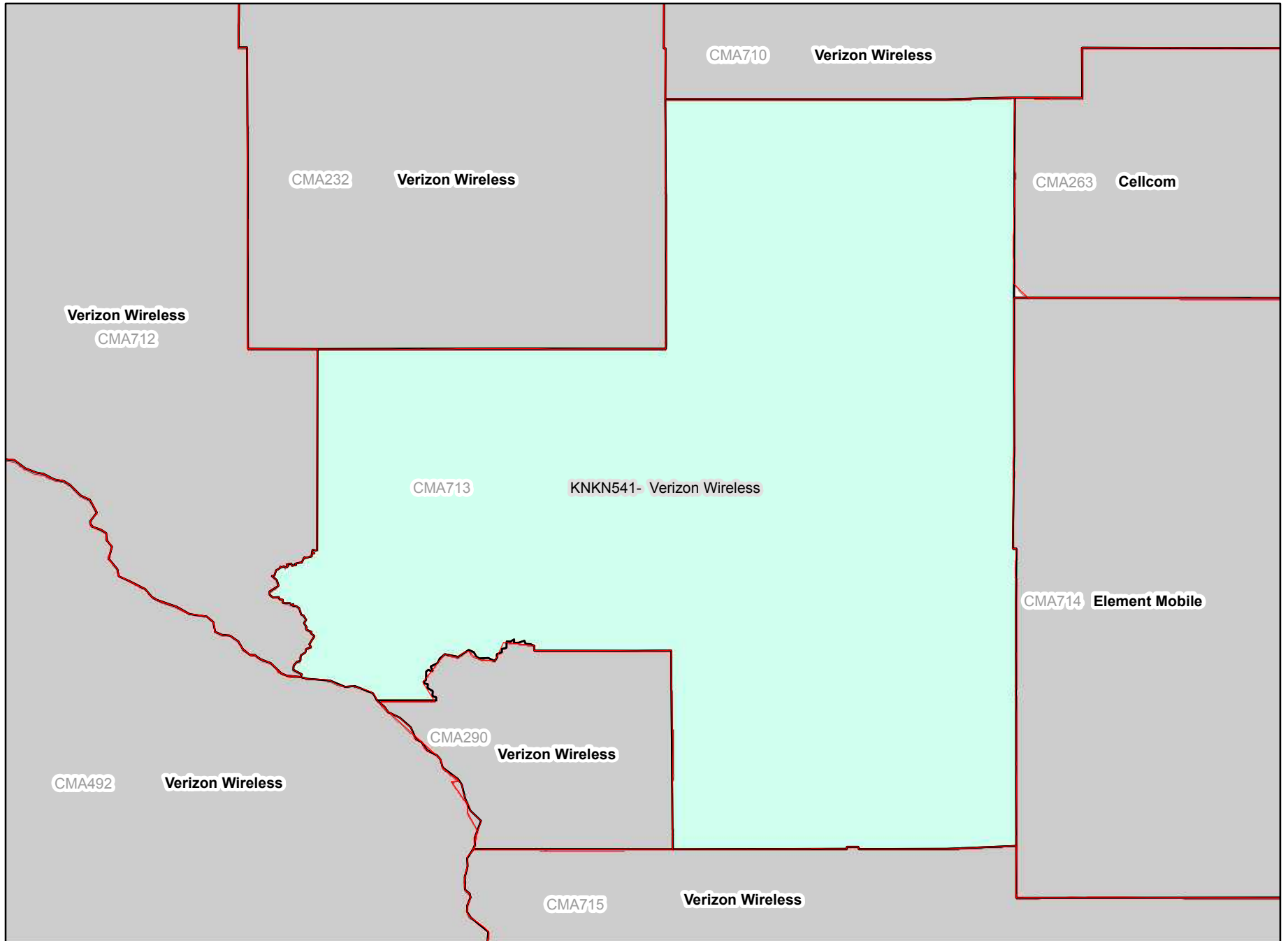


Legend




-  CMA Market Boundary
-  B Block CGSA
-  Adjacent B Block CGSA

Analysis as of 01/11/2012

CMA713B Wisconsin 6 - Trempealeau

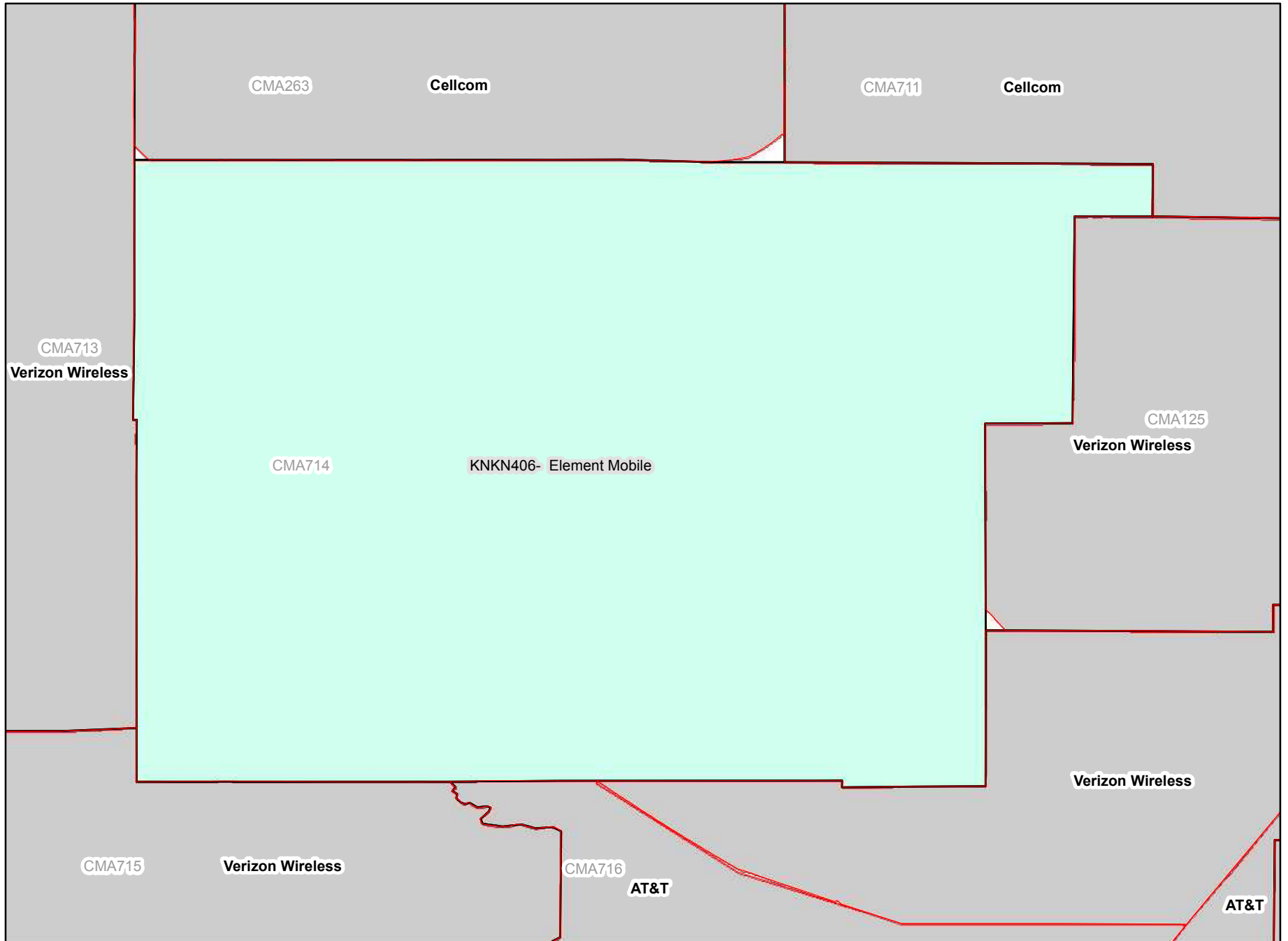


Legend




-  CMA Market Boundary
-  B Block CGSA
-  Adjacent B Block CGSA

Analysis as of 01/11/2012

CMA714B Wisconsin 7 - Wood



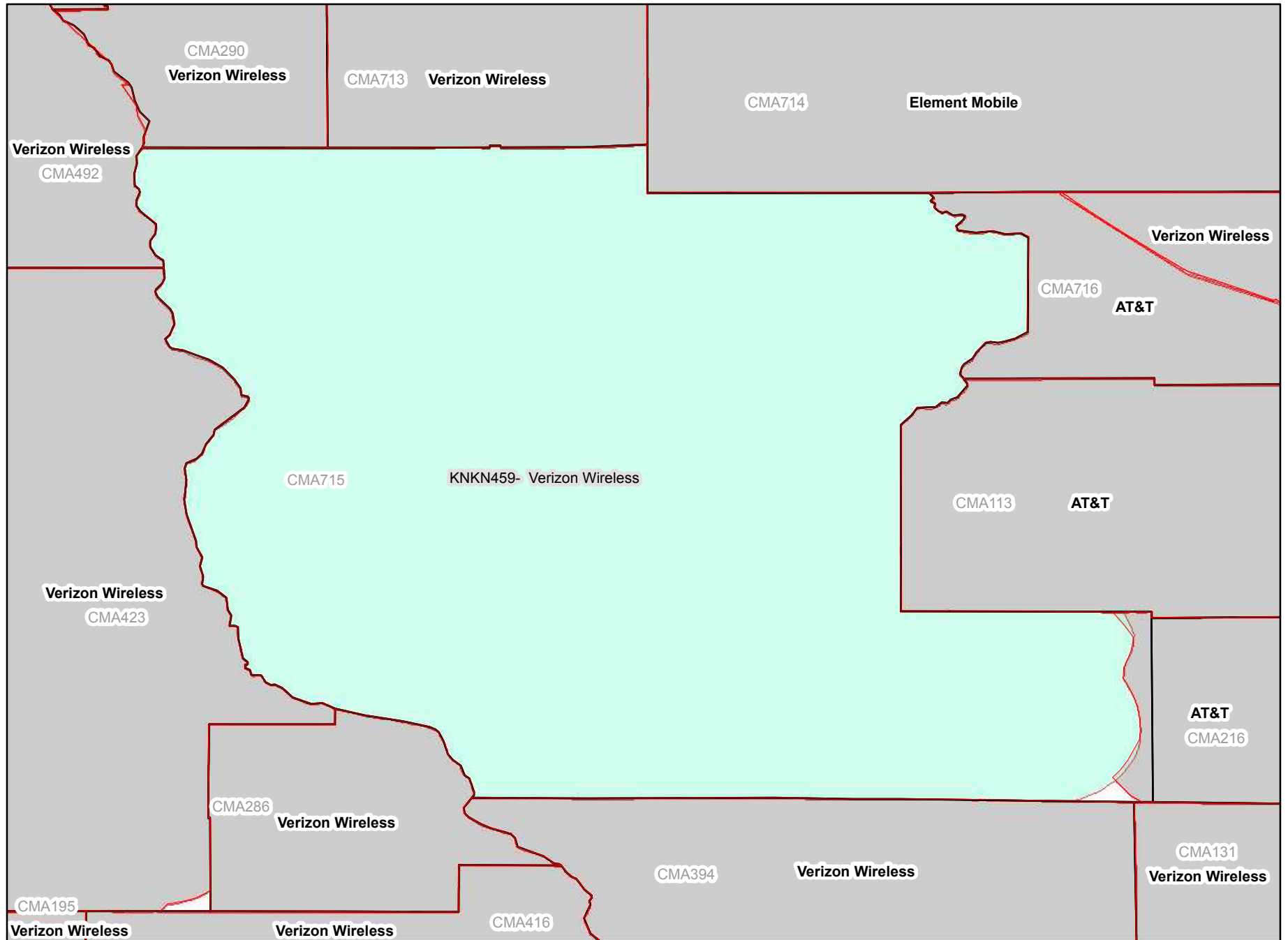
Legend

-  CMA Market Boundary
-  B Block CGSA
-  Adjacent B Block CGSA




Analysis as of 01/11/2012

CMA715B

Wisconsin 8 - Vernon

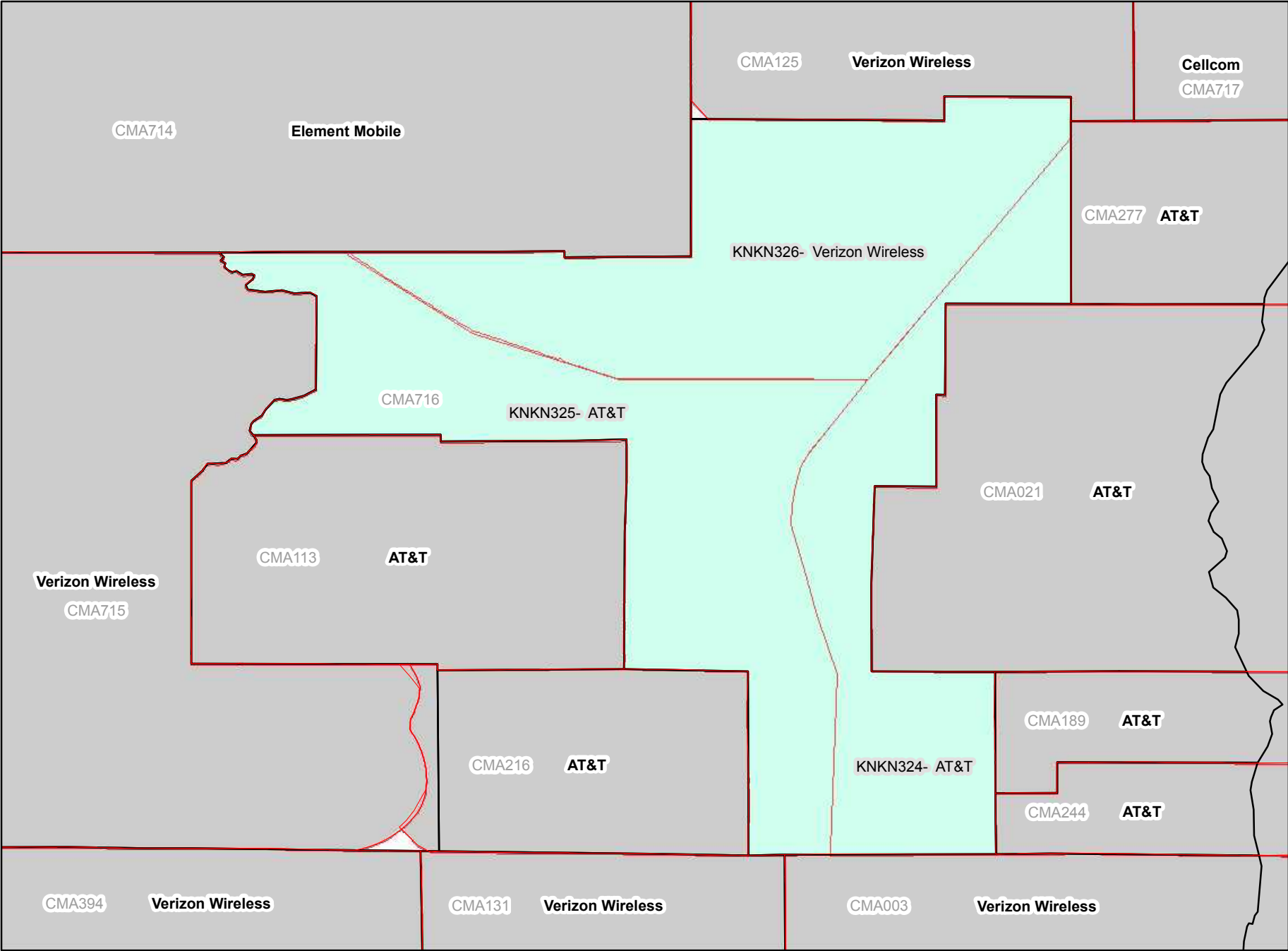


Legend

-  CMA Market Boundary
-  B Block CGSA
-  Adjacent B Block CGSA

Analysis as of 01/11/2012

CMA716B Wisconsin 9 - Columbia



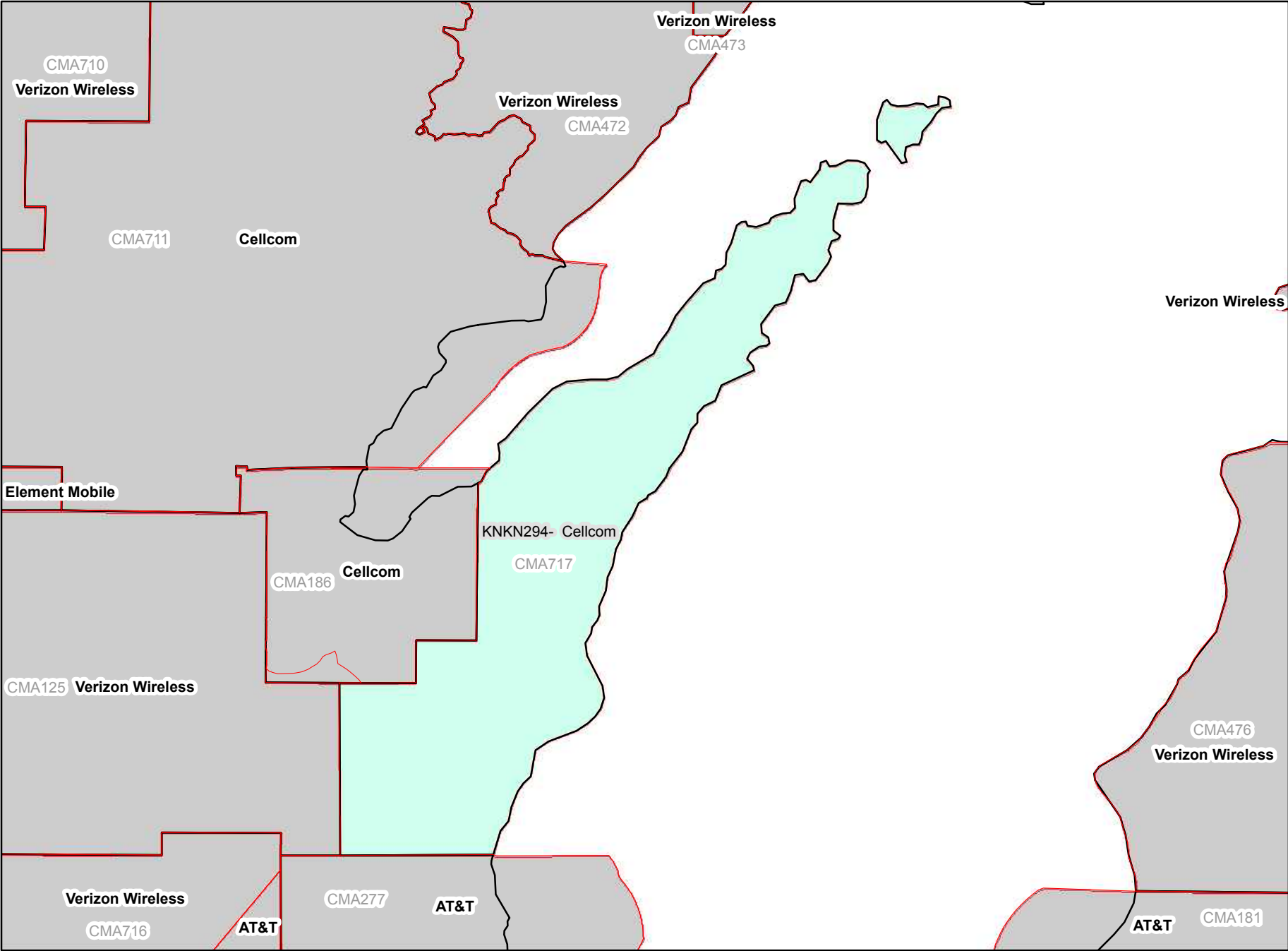
Legend

- CMA Market Boundary
- B Block CGSA
- Adjacent B Block CGSA

Analysis as of 01/11/2012

CMA717B

Wisconsin 10 - Door



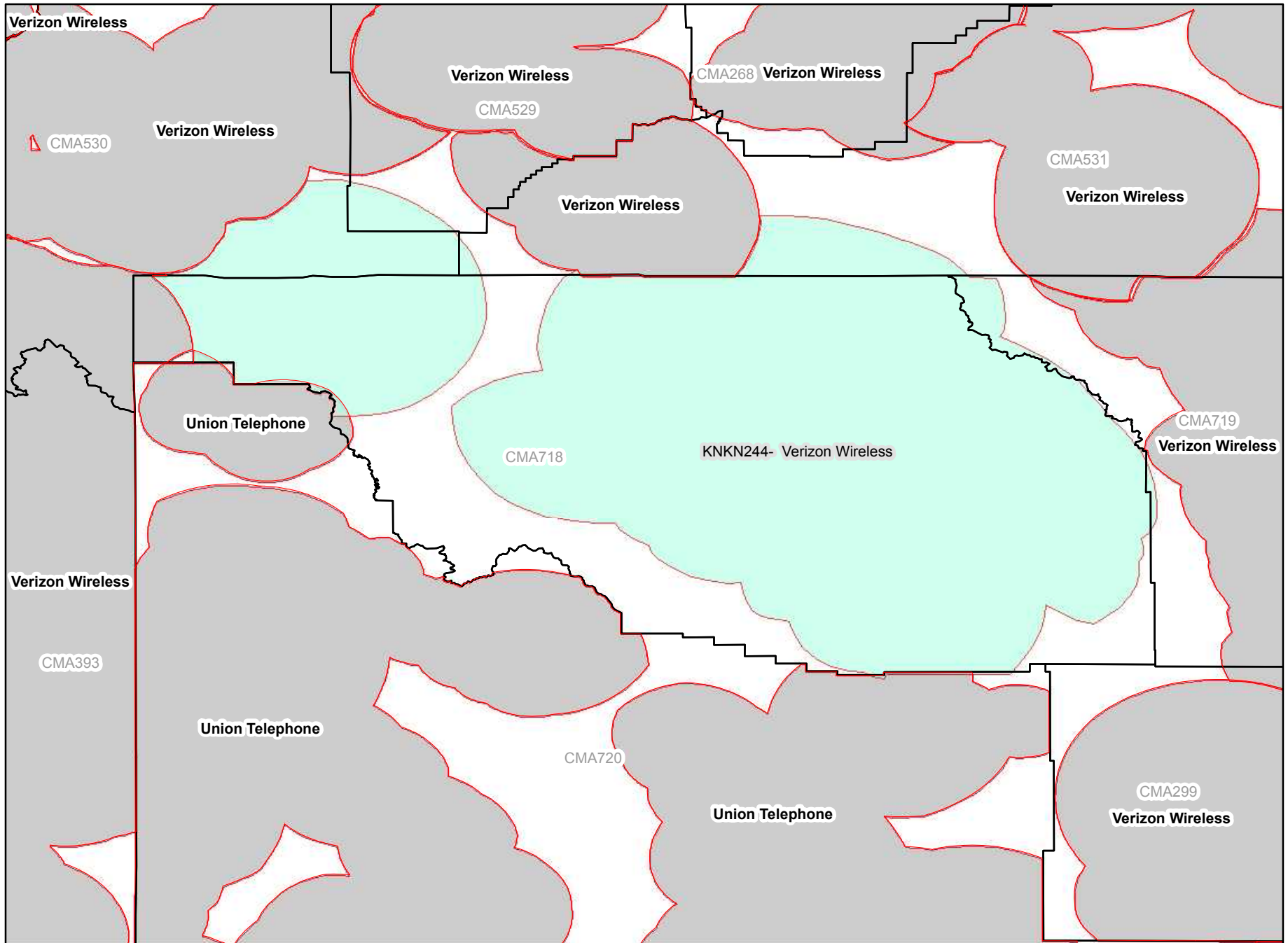
Legend

- CMA Market Boundary
- B Block CGSA
- Adjacent B Block CGSA




Analysis as of 01/11/2012

CMA718B

Wyoming 1 - Park



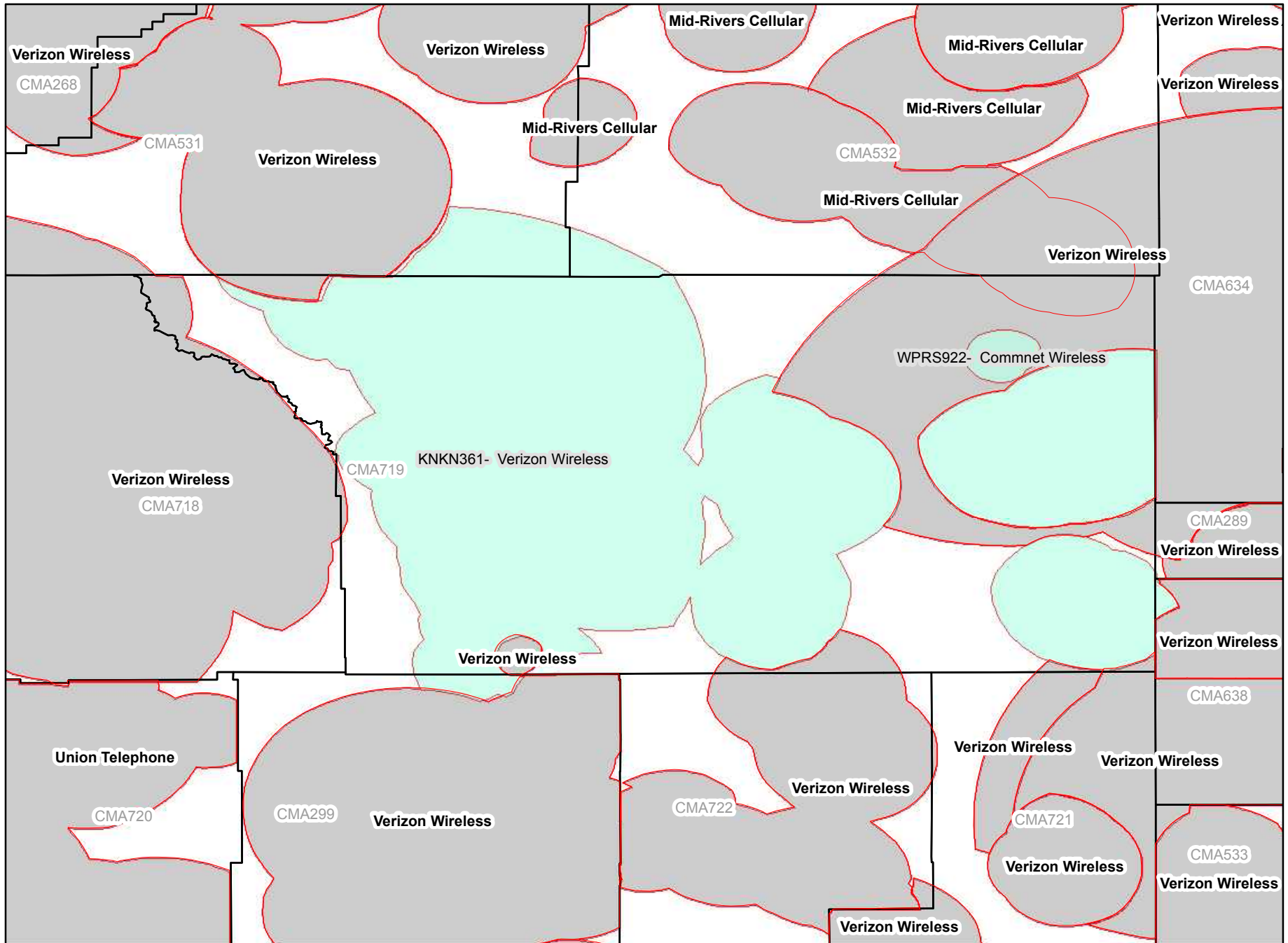
Legend

-  CMA Market Boundary
-  B Block CGSA
-  Adjacent B Block CGSA

Analysis as of 01/11/2012

CMA719B

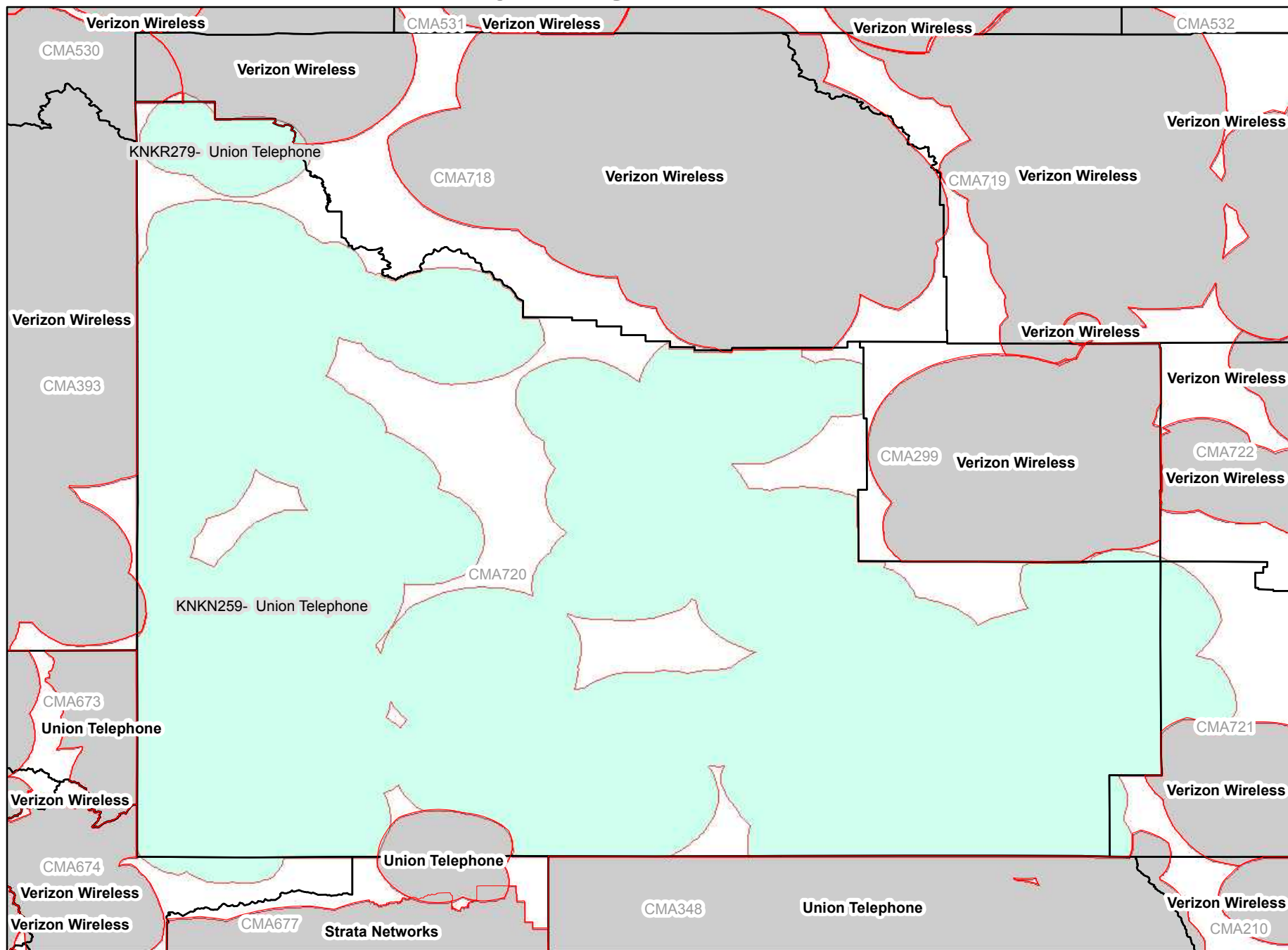
Wyoming 2 - Sheridan






- Legend**
- CMA Market Boundary
 - B Block CGSA
 - Adjacent B Block CGSA

CMA720B

Wyoming 3 - Lincoln



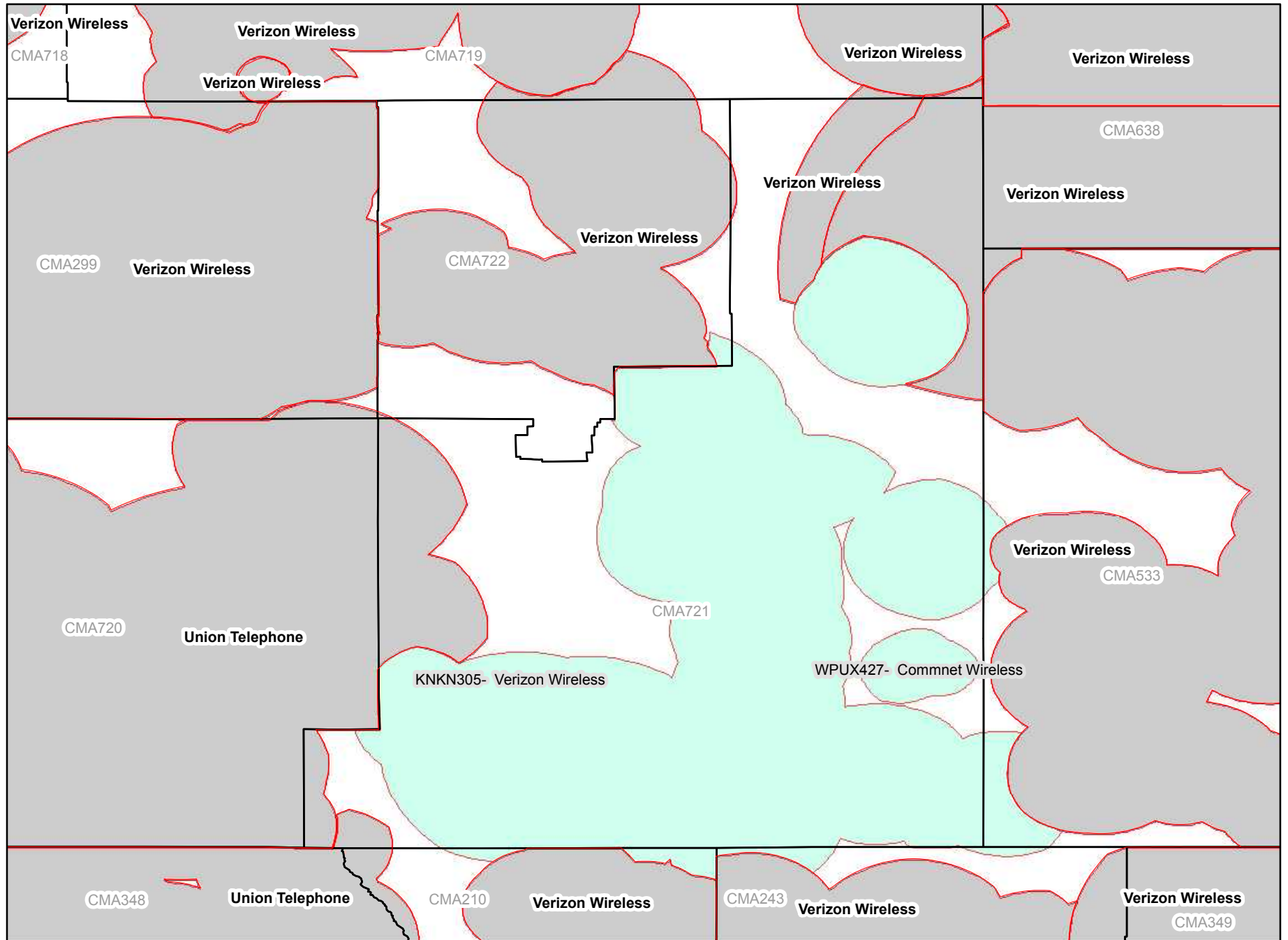
Legend

-  CMA Market Boundary
-  B Block CGSA
-  Adjacent B Block CGSA




Analysis as of 01/11/2012

CMA721B

Wyoming 4 - Niobrara



Legend




-  CMA Market Boundary
-  B Block CGSA
-  Adjacent B Block CGSA

Analysis as of 01/11/2012

CMA722B Wyoming 5 - Converse

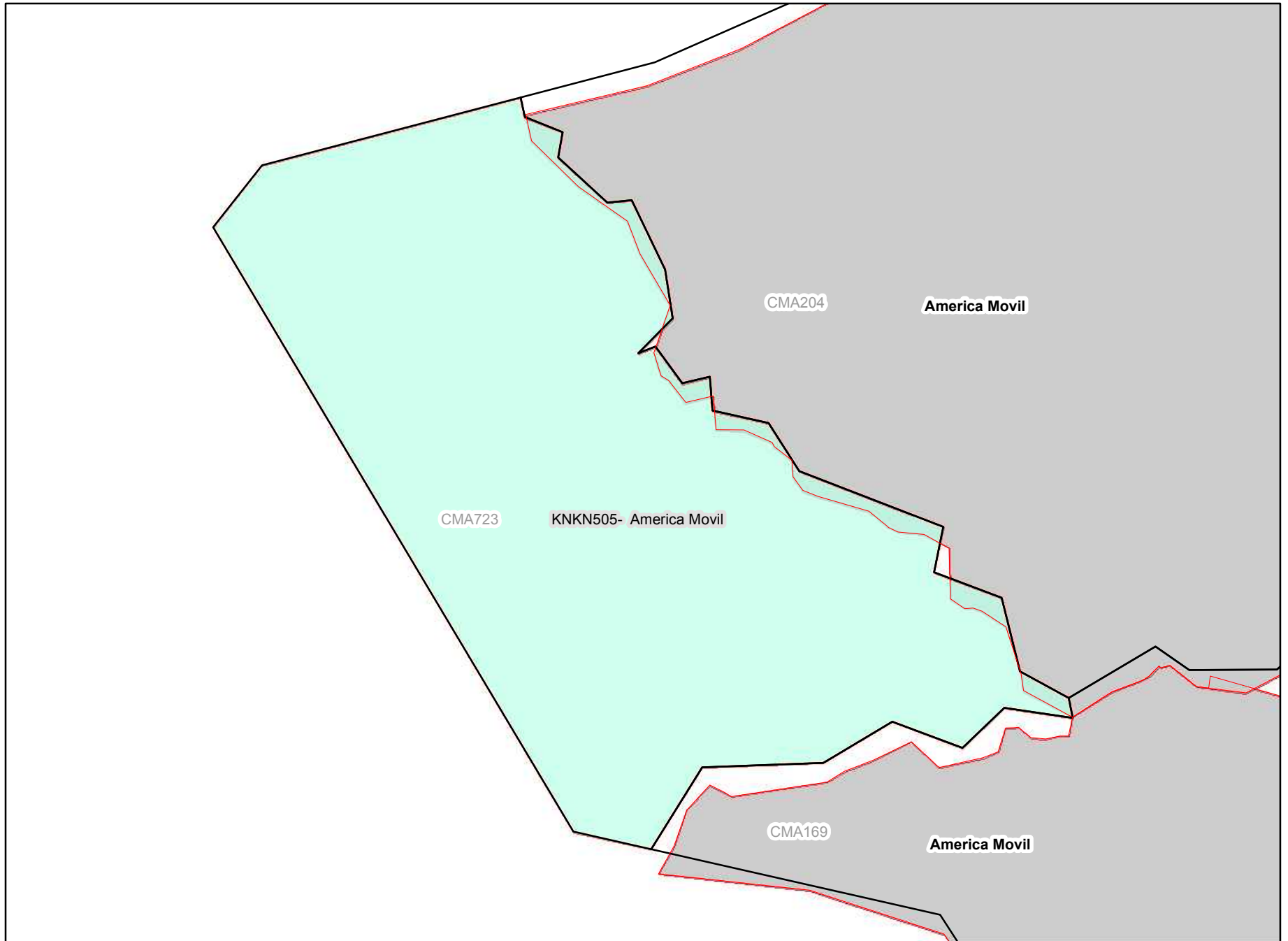


Legend




-  CMA Market Boundary
-  B Block CGSA
-  Adjacent B Block CGSA

Analysis as of 01/11/2012

CMA723B Puerto Rico 1 - Rincon



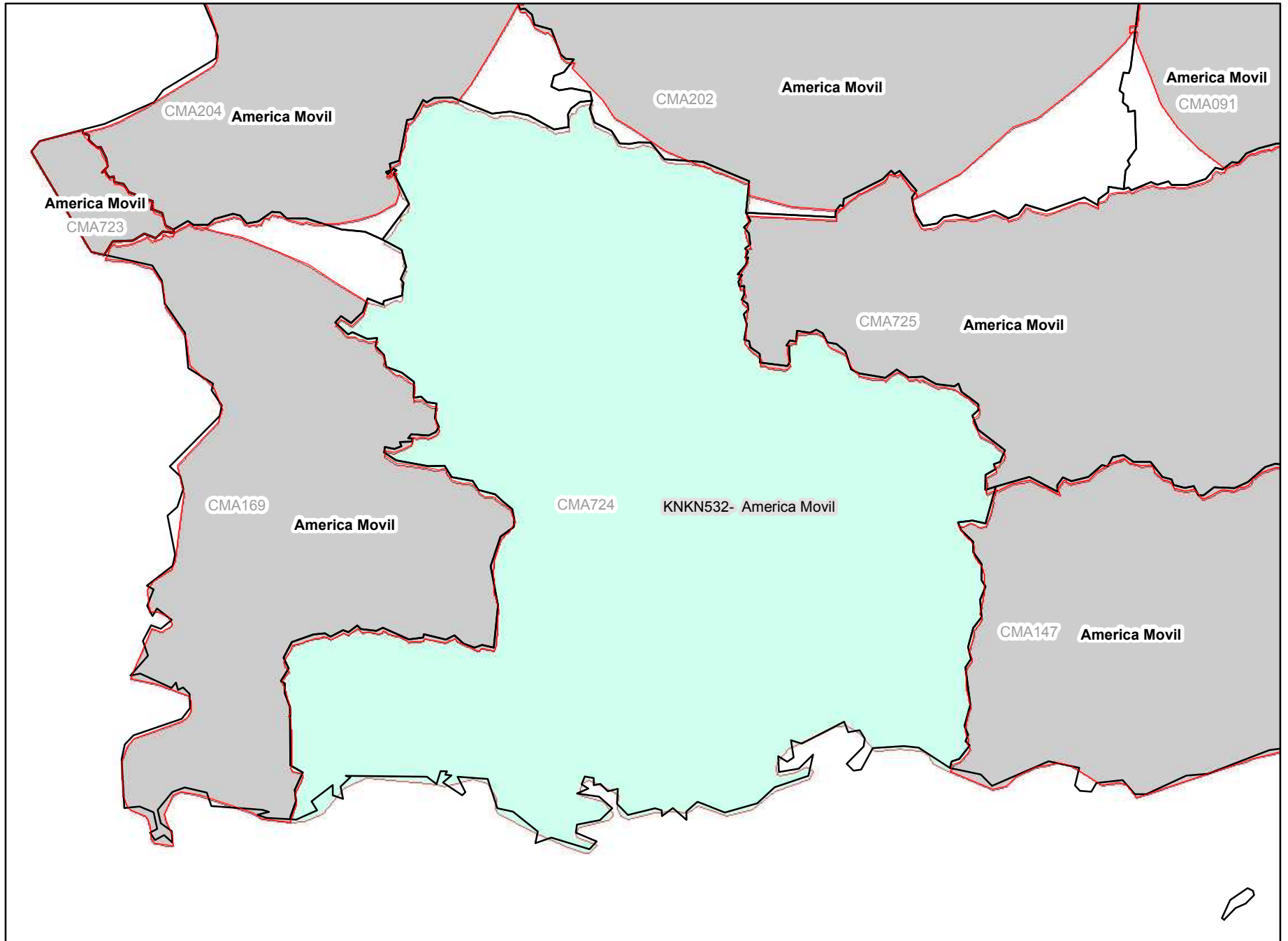
Legend

-  CMA Market Boundary
-  B Block CGSA
-  Adjacent B Block CGSA




Analysis as of 01/11/2012

CMA724B

Puerto Rico 2 - Adjuntas

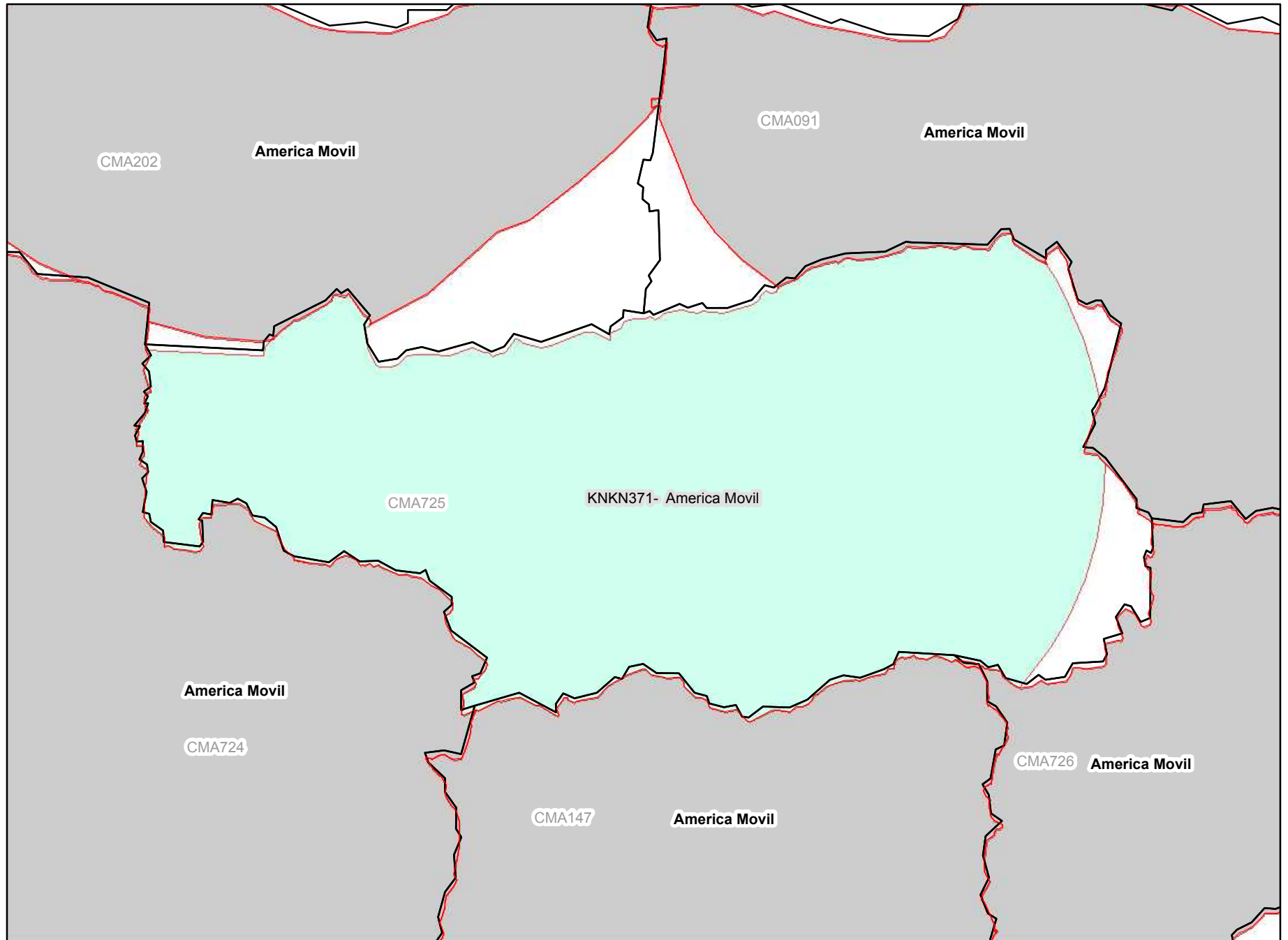


Legend




-  CMA Market Boundary
-  B Block CGSA
-  Adjacent B Block CGSA

Analysis as of 01/11/2012

CMA725B Puerto Rico 3 - Ciales

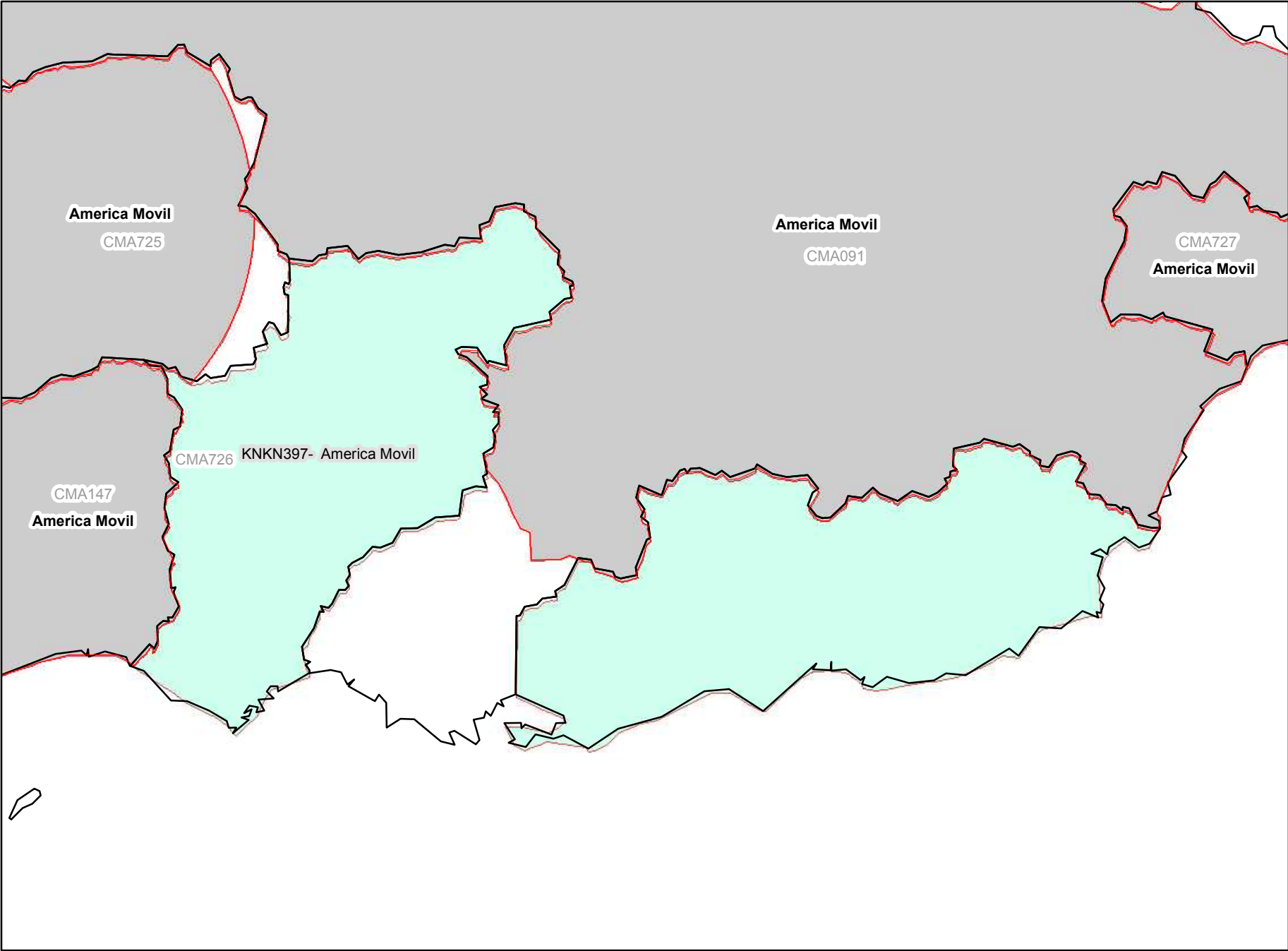


Legend




-  CMA Market Boundary
-  B Block CGSA
-  Adjacent B Block CGSA

Analysis as of 01/11/2012

CMA726B Puerto Rico 4 - Aibonito

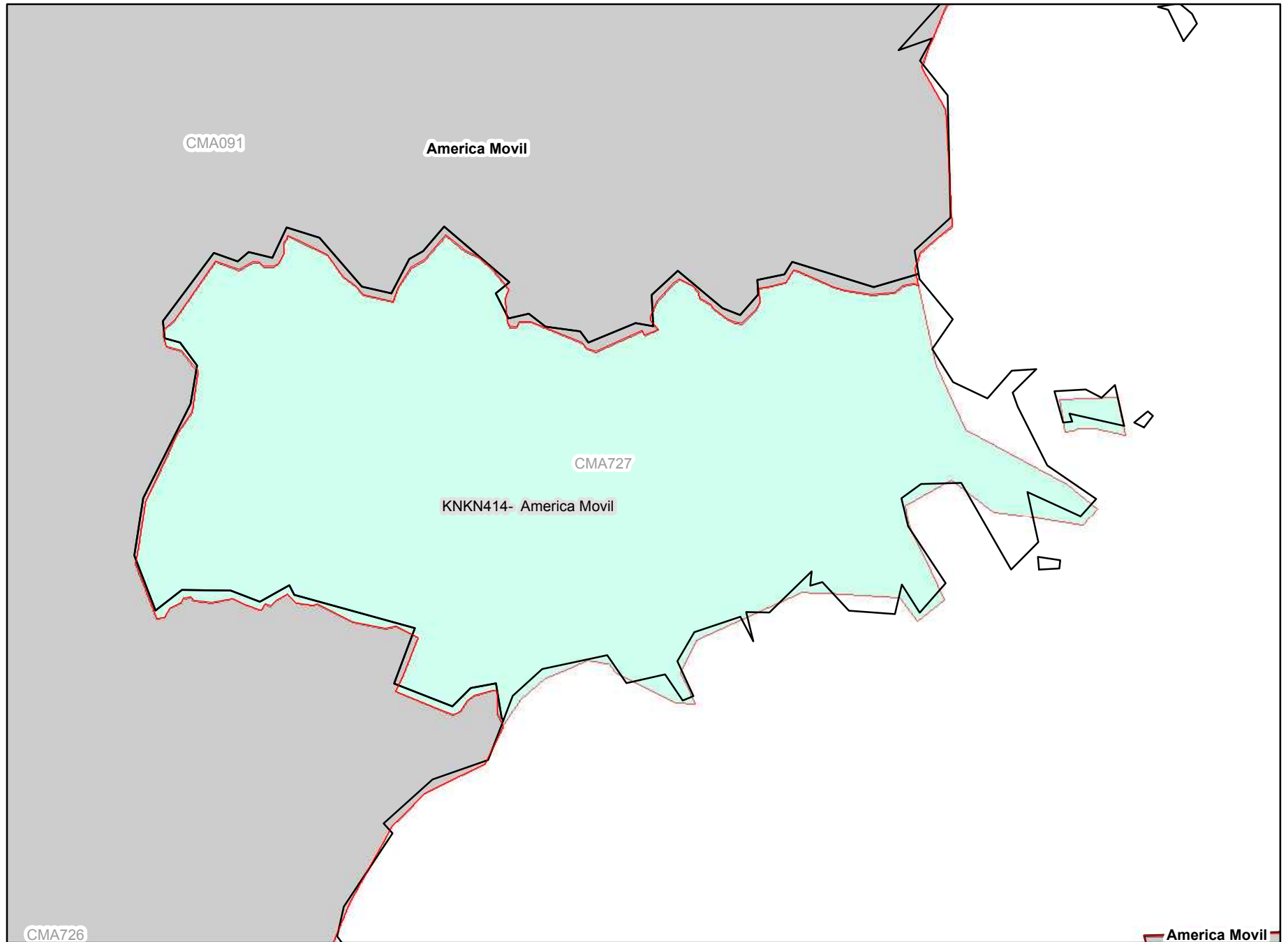


Legend




-  CMA Market Boundary
-  B Block CGSA
-  Adjacent B Block CGSA

CMA727B

Puerto Rico 5 - Ceiba



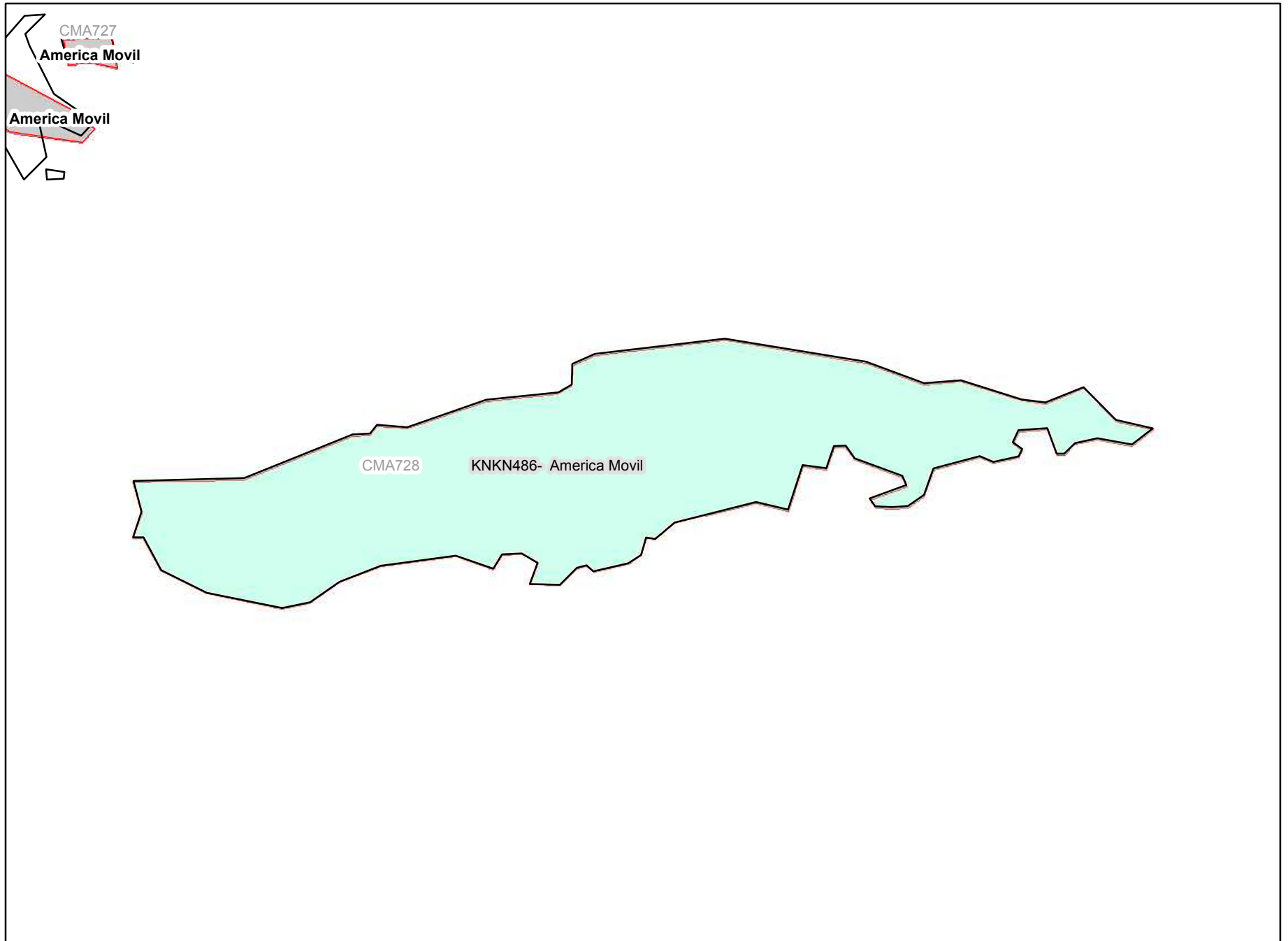
Legend

-  CMA Market Boundary
-  B Block CGSA
-  Adjacent B Block CGSA




America Movil
Analysis as of 01/11/2012

CMA728B

Puerto Rico 6 - Vieques



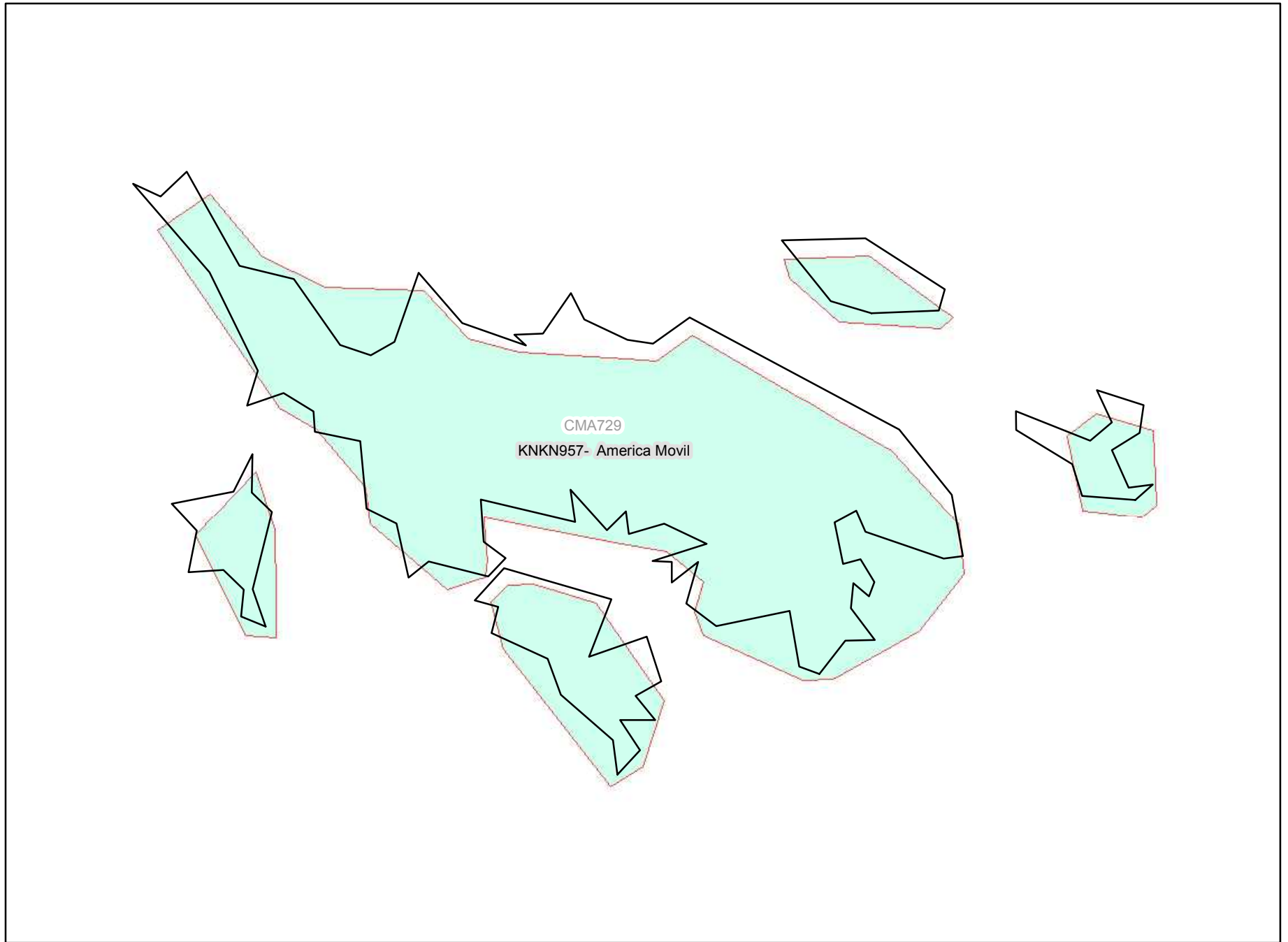
Legend

-  CMA Market Boundary
-  B Block CGSA
-  Adjacent B Block CGSA




Analysis as of 01/11/2012

CMA729B

Puerto Rico 7 - Culebra



Legend

-  CMA Market Boundary
-  B Block CGSA
-  Adjacent B Block CGSA




Analysis as of 01/11/2012

CMA730B

Virgin Islands 1 - St.Thomas Island



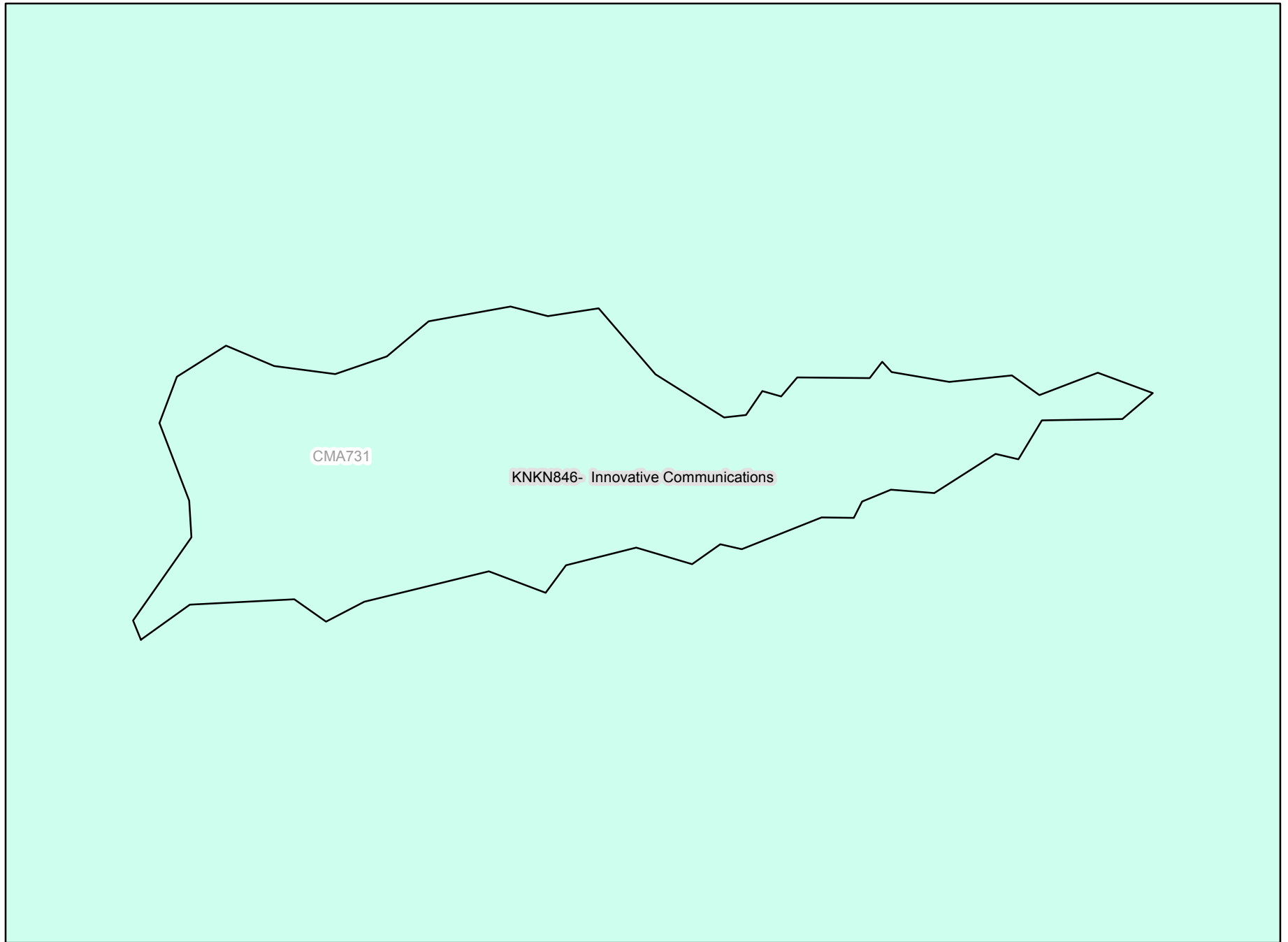
Legend

-  CMA Market Boundary
-  B Block CGSA
-  Adjacent B Block CGSA




Analysis as of 01/11/2012

CMA731B

Virgin Islands 2 - St. Croix Island



Legend

-  CMA Market Boundary
-  B Block CGSA
-  Adjacent B Block CGSA




Analysis as of 01/11/2012

CMA732B

Guam




Legend

-  CMA Market Boundary
-  B Block CGSA
-  Adjacent B Block CGSA

Analysis as of 01/11/2012




CMA733B American Samoa




KNKR259- American Samoa Telecommunications Authority (ASTCA)

CMA733




Legend

-  CMA Market Boundary
-  B Block CGSA
-  Adjacent B Block CGSA

CMA734B Northern Mariana Islands



Legend

-  CMA Market Boundary
-  B Block CGSA
-  Adjacent B Block CGSA