



Searching ULS for ED Licenses

October 4, 2019

Headlines

Daily Digest

September 19, 2019 - News Release
Rosenworcel Marks 1st Year of Broadband Conversations w/ New Episode

September 18, 2019 - News Release
FCC Establishes First Two Innovation Zones

[Related Materials >](#)

September 18, 2019 - Speech
Comm. O'Rielly's Remarks at the OnGo Commercial Service Launch

September 18, 2019 - News Release
FCC Takes Big Step in Automating Lifeline Eligibility Verification

[More Headlines](#)

Featured

FY 2019 Regulatory Fees

Fees due by 11:59 PM ET, September 24, 2019

September							2019
1	2	3	4	5	6	7	
8	9	10	11	12	13	14	
15	16	17	18	19	20	21	
22	23	24	25	26	27	28	
29	30						

Access Now

[See More](#)

47 CFR
Rules & Regulations

ECFS
Electronic Comment Filing System

EDOCS
Commission Documents

ULS
Universal Licensing System

FRN
FCC Registration Number

Auctions
Spectrum Auctions

File a
Consumer Complaint 

File a
Public Comment 

File a
Public Safety Report 

select ULS from the FCC website www.fcc.gov



Home / Wireless / Systems & Utilities /

Universal Licensing System

Universal Licensing System

[Pay Fees](#)

[Forms](#)

[Routine Downtime Schedule](#)

[Processing Utilities](#)

[TCNS / E106](#)

[ULS Electronic Batch Filing - EBF](#)

[Hearing Aid Compatibility Status Reporting](#)

[TOWAIR](#)

[AM Tower Locator](#)

[Antenna Structure Registration](#)

[Filing](#) | [Searching](#)



Filing

New User Registration

Register with the FCC. [More about registering.](#)

File Online

Apply for a new license, renew, modify, assign authorization, transfer of control, manage licenses and applications, associate call signs and more.

[Reset Password](#)

Obtain Official ULS Authorization

Instructions for downloading your granted ULS Authorization.

Modify Wideband Emissions

Modify licenses to narrowband emissions on frequencies that only have wideband emissions.

Remove Wideband Emissions

Modify narrowband-compliant licenses to only remove wideband emissions. These are transition licenses with frequencies that have both a wideband and narrowband emission.

Submit a Pleading



Searching

License Search

Search for license across all services.

Application Search

Search for applications across all services.

License Archive Search

Search for archived licenses across radio service codes.

[Filing](#) | [Searching](#)

To find active licenses select License Search on the ULS homepage



License Search

[? HELP](#)

The ULS License Search enables you to search for a wide range of licenses in the Universal Licensing System. The License Search here provides access to the most basic attributes of a license. You can also specify more attributes combinations with the [Advanced Search](#) and search within services like [Amateur](#) using service-specific criteria. Please be aware that some combinations of search criteria may result in a longer wait.

License Search

By Call Sign ▾ = **SEARCH**

exact matches only

[Advanced License Search](#)

Select Basic Search to search by Call Sign, FRN or Licensee Name

Advanced Search

Want to search for licenses of any radio service code based on combinations of general license attributes?

 [Advanced License Search](#)



Select Advanced Search to search by additional criteria

Advanced License Search includes:

- ▶ Licensee State, ZIP, and Name
- ▶ Dates (Grant, Last Action, etc)
- ▶ License Status
- ▶ Radio Service Code
- ▶ And more.

Service Specific Search

Want to search for licenses within a service using criteria relevant to that specific service?

→ [Aircraft](#)

→ [Amateur](#)

Vanity Call Signs, Operator Class, and more.

→ [Commercial/Restricted Permits](#)

Operator Class, COLEM, and more.

→ [GMRS](#)

→ [Ship](#)

MMSI#, Ship Name, and more.

Specialized Search

Want to use customized criteria to search for a license within all relevant services?

→ [Market Based](#)

Search by auction number, markets, channel block and more.

→ [Site Based](#)

Search by station class, frequency, Antenna Structure Registration (ASR) number, and more.

→ [Facility ID](#)

Search by Facility Identification Number for Broadcast Auxiliary Licenses.

→ [Geographic](#)

Search by coordinates, county/state, address and frequency information.

→ [Buildout Deadline](#)

Search by Buildout Deadline information, auction, radio services, and more.

→ [Lease Specific](#)

Search by Lease information.

Advanced License Search

[License Search Home](#)

RESET **GEOSEARCH** **SEARCH**

*Please be aware that some combinations of search criteria may result in a longer wait.

- Exact Matches Only
- Exclude Leases

Call Sign & Radio Services

Call Sign

Service Group

- Match all radio services within this group
- Match only the following radio service(s):

- BR - Broadband Radio Service
- ED - Educational Broadband Service**

Search combinations of criteria using advanced search
Select BRS/EBS Service Group to find EBS Licenses

Select ED from the Radio Service List

Licensee

Name

FRN


City†

State†

ZIP Code†

†: Matches licensee mailing address, not transmit locations.

License Detail

Status All Active Expired 
 Canceled Terminated Termination Pending

Authorization Type All Regular STA
 Developmental Demonstration

Additional search criteria include License Details, Date Information and Frequencies. To limit your results to active authorizations, select Active.

Date Information

Date Type
Select a fixed date range
Date From to
(Date Format: MM/DD/YYYY)

Frequencies

Frequency All Frequencies
 Exact MHz
 Range MHz to MHz

Customize Your Results

Results Display matches per page sorted by in order
 Exact Matches Only
 Exclude Leases

RESET

Select Geosearch to search by State/County, Address or Coordinates



GEOSEARCH SEARCH

*Please be aware that some combinations of search criteria may result in a longer wait.

Geographic Search

[License Search Home](#)

Specified Search

The following search criteria will be applied in addition to any information specified below.

Radio Service BR, ED
Status Active
[Modify Search Criteria](#)

Geographic Search Criteria

Include Nationwide Area of Operations
 Include Continental Area of Operations
 Include Licenses with a Mobile Area of Operations
 Exclude Leases

State/County
You may search on state, county, or both. Use the state list to filter the list of counties. Please be aware that searching on multiple states or counties may result in slower search results.

State(s)
New Jersey
New Mexico
New York
North Carolina

County(s)
NM - Lincoln
NM - Los Alamos
NM - Luna
NM - McKinley

Address

Street
City
State All
ZIP Code
Radius Kilometers

Coordinates
This search is based on NAD 83 coordinates ([convert from NAD 27](#)).

Latitude ° ' " N (+)
Longitude ° ' " W (+)
Radius Kilometers

Frequencies

Frequency All Frequencies
 Exact MHz
 Range MHz to MHz

To search for the active ED licenses select the state and applicable county. You can select multiple criteria within a dropdown box by using your control key.

Click search

SEARCH

Search Results

[New Search](#)
[Refine Search](#)
[Printable Page](#)
[Query Download](#)
[Map Licenses](#)

Specified Search

State = **New Mexico**
 County = **LOS ALAMOS**
 Radio Service = **ED**
 Status = **Active**


Matches 1- 7 (of 7)

PA = Pending Application(s)
TP = Termination Pending
L = Lease

Page 1

Call Sign/Lease ID	Name	FRN	Radio Service	Status	Expiration Date
1 PA L000005267	Clearwire Spectrum Holdings III, LLC	0018399998	ED	Active	04/18/2027
2 PA L000005268	Clearwire Spectrum Holdings III, LLC	0018399998	ED	Active	04/18/2027
3 WHR756	REGENTS OF THE UNIVERSITY OF NEW MEXICO AND THE BOARD OF EDUCATION OF THE CITY OF ALBUQUERQUE, NEW MEXICO (KNME)	0001608025	ED	Active	09/04/2026
4 WNC636	SANTA FE COMMUNITY COLLEGE	0015113418	ED	Active	05/25/2025
5 WNC687	Santa Fe Community College	0015113418	ED	Active	07/31/2025
6 WNC852 L	POJOAQUE VALLEY SCHOOLS	0014042618	ED	Active	04/18/2027
7 WNC853 L	POJOAQUE HIGH SCHOOL	0016164279	ED	Active	04/18/2027

Click on the call sign to view license details.



Call Sign/Lease ID	Name	FRN	Radio Service	Status	Expiration Date
--------------------	------	-----	---------------	--------	-----------------

Page 1

* Please note search results do not return licenses that contain geometry data issues.

Educational Broadband Service License - WNC853 - POJOAQUE HIGH SCHOOL

[New Search](#)
[Refine Search](#)
[Printable Page](#)
[Reference Copy](#)

- MAIN
- ADMIN
- LOCATIONS
- MARKET
- MAP
- LEASES

Call Sign	WNC853	Radio Service	ED - Educational Broadband Service
Status	Active	Auth Type	Regular

Rural Service Provider Bidding Credit

Is the Applicant seeking a Rural Service Provider (RSP) bidding credit?

The Main tab contains important information such as Dates, Licensee and Contact Information.

Reserved Spectrum

Reserved Spectrum

Dates

Grant	06/06/2017	Expiration	04/18/2027
Effective	06/06/2017	Cancellation	



Buildout Deadlines

1st	11/01/2011	2nd	
-----	------------	-----	--

Notification Dates

1st	06/09/2011	2nd	
-----	------------	-----	--

Licensee

FRN	0016164279 (View Ownership Filing)	Type	Governmental Entity
-----	---	------	---------------------

Licensee

POJOAQUE HIGH SCHOOL 1574 State Road 502 West SANTA FE, NM 87506 ATTN Technology Manager	P:(505)455-2282
---	-----------------



Contact

Wilkinson Barker Knauer, LLP 1800 M Street, NW, Suite 800N Washington, DC 20036 ATTN Mary N. O'Connor	P:(202)783-4141 F:(202)783-5851 E:moconnor@wbklaw.com
--	---



Broadband Radio Service and Educational Broadband Service Information

Will the requested facilities be used to provide multichannel video programming service? No

If the answer to the above question is yes, does the Applicant operate, control or have an attributable interest (as defined in 47 CFR § 27.1202) in a cable television system whose franchise area is located within the geographic service area of the requested facilities?

Does the Applicant comply with the programming requirements contained in 47 CFR § 27.1203? Yes

Geographic Service Area

Authorization Type	P35	Market	P03193 35-47-09.1 N, 105-46-56.1 W
--------------------	-----	--------	---------------------------------------

Channel Plan/Channel Number Information

Channel Plan	Channel Number
New	A1 002502.00000-002507.50000 MHz
New	A2 002507.50000-002513.00000 MHz
New	A3 002513.00000-002518.50000 MHz
New	A4 002572.00000-002578.00000 MHz

Refers to channels in the legacy band plan not the new band plan.

Ownership and Qualifications

Radio Service Type	Fixed, Mobile		
Regulatory Status	Non-Common Carrier	Interconnected	Yes

Alien Ownership

The Applicant answered "No" to each of the [Alien Ownership](#) questions.

Basic Qualifications

The Applicant answered "No" to each of the [Basic Qualification](#) questions.

Tribal Land Bidding Credits

This license did not have tribal land bidding credits.

Demographics

Race	
Ethnicity	Gender

Market

[New Search](#)
[Refine Search](#)
[Printable Page](#)
[Reference Copy](#)

MAIN	ADMIN	LOCATIONS	MARKET	MAP	LEASES
------	-------	-----------	---------------	-----	--------

Call Sign	WNC853	Radio Service	ED - Educational Broadband Service
Market	P03193 - P35 GSA 35-47-09.1 N, 105-46-56.1 W	Channel Block	
Submarket	0	Associated Frequencies (MHz)	New A1: 002502.00000-002507.50000 MHz New A2: 002507.50000-002513.00000 MHz New A3: 002513.00000-002518.50000 MHz New A4: 002572.00000-002578.00000 MHz
Auction			

Define View:

All Results Displayed

Spectrum & Market Area {2502.0-2507.5, 2507.5-2513.0, 2513.0-2518.5, 2572.0-2578.0} MHz

Market Areas	Type	Code	Population†
P03193 - P03193 ←	P35	193	215020
1 Los Alamos (Partial County)	County	35028	17950
2 Mora (Partial County)	County	35033	3284
3 Rio Arriba (Partial County)	County	35039	29040
4 San Miguel (Partial County)	County	35047	25607
5 Sandoval (Partial County)	County	35043	1962
6 Santa Fe (Partial County)	County	35049	133836
7 Taos (Partial County)	County	35055	3341

Counties at least partially covered by the license

†:Population data is based on 2010 Census block centroids that intersect with 1990 Census geometries. PEA boundaries and calculations are based off of 2010 Census county boundaries and block centroid population.

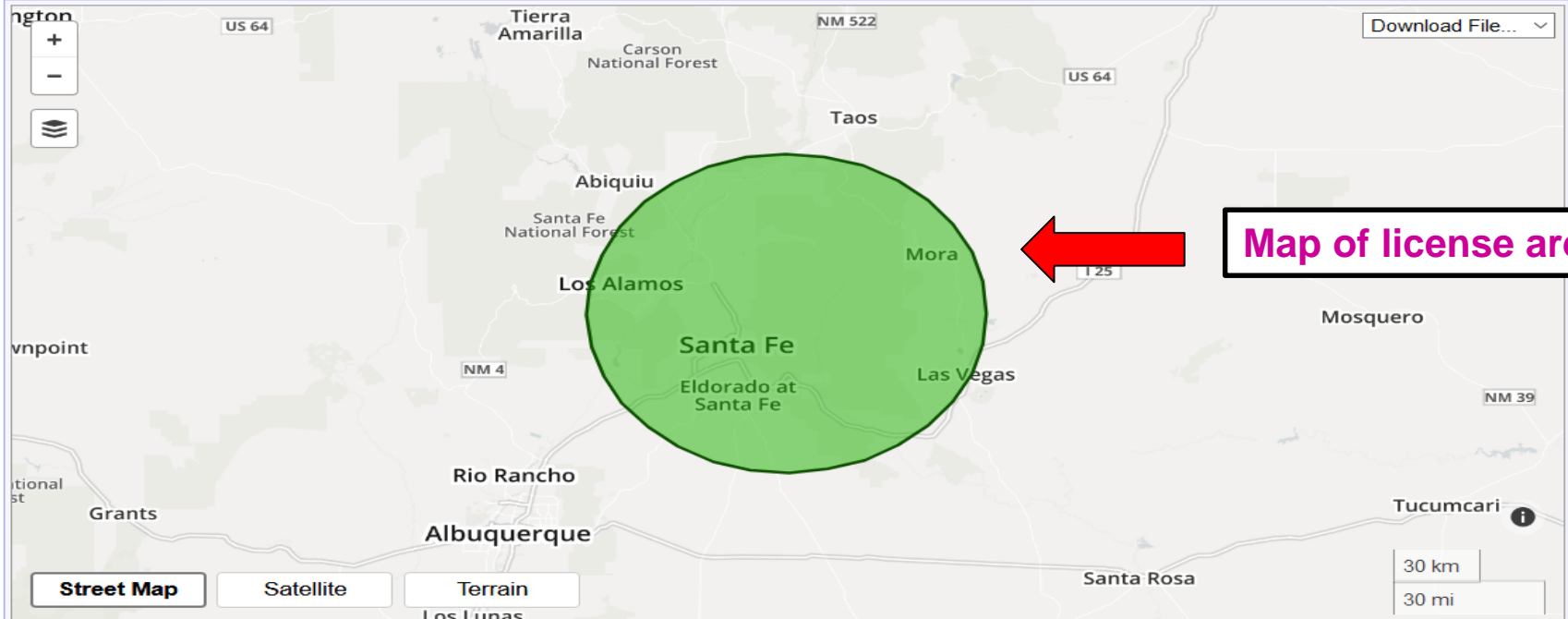
Map

[New Search](#) [Refine Search](#) [Printable Page](#) [Reference Copy](#)

- MAIN
- ADMIN
- LOCATIONS
- MARKET
- MAP**
- LEASES

Call Sign	WNC853	Radio Service	ED - Educational Broadband Service
Market	P03193 - P35 GSA 35-47-09.1 N, 105-46-56.1 W	Channel Block	
Submarket	0	Associated Frequencies (MHz)	New A1: 002502.00000-002507.50000 MHz New A2: 002507.50000-002513.00000 MHz New A3: 002513.00000-002518.50000 MHz New A4: 002572.00000-002578.00000 MHz
Auction			

License Geography



License Spectrum Range: 2502-2507.5; 2507.5-2513; 2513-2518.5; 2572-2578



Lease(s) Summary of WNC853 - POJOAQUE HIGH SCHOOL

[New Search](#) [Refine Search](#) [Printable Page](#) [Reference Copy](#)

The Lease Tab displays leases associated with the license.

- MAIN
- ADMIN
- LOCATIONS
- MARKET
- MAP
- LEASES**

Call Sign	WNC853	Radio Service	ED - Educational Broadband Service
-----------	--------	---------------	------------------------------------

Leases

= Terminated or Termination Pending

All Results Displayed

Lease ID	Name	Classification of Lease	Grant/Accepted Date	Commencement Date	Expiration Date	Status
1	L000005268 Clearwire Spectrum Holdings III, LLC	De Facto Transfer Lease	02/27/2009	02/28/2009	04/18/2027	Active
Lease ID	Name	Classification of Lease	Grant/Accepted Date	Commencement Date	Expiration Date	Status

